


Overview

This data is for the years 2013-2017 from the Transportation Injury Mapping System (TIMS), managed by the Safe Transportation Research and Education Center (SafeTREC) at the University of California, Berkeley. Crash data include only those crashes that resulted in an injury or fatality and do not include crashes that resulted in property damage only.

Collision Statistics

Old Auburn Road

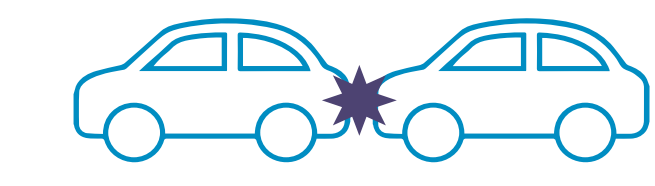


51% were rear-end



38% due to unsafe speed

Citrus Heights

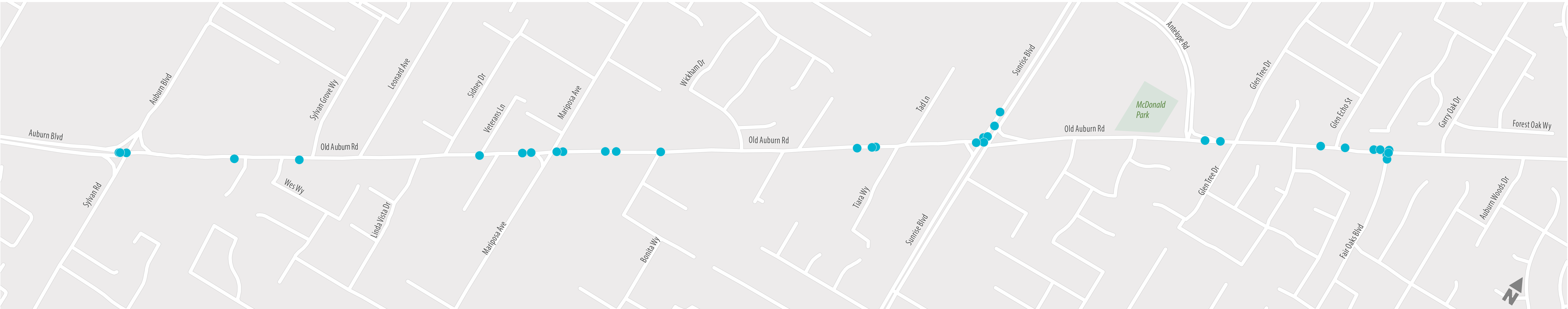


42% were rear-end



38% due to unsafe speed

Collisions Attributed to Unsafe Speeds



Rear-End Collisions

