SZS CONSULTING GROUP









CITY OF CITRUS HEIGHTS

DRAFT ADA TRANSITION PLAN UPDATE

NEIGHBORHOOD AREA 10 SOAR

SEPTEMBER 20, 2011



The Sylvan Old Auburn Road (SOAR) Neighborhood Association

The Citrus Heights Sylvan Old Auburn (SOAR) Neighborhood Area is a mixed use area with residential, rural residential, shopping centers, and a high school. The main borders are Old Auburn Road, Greenback Lane, and San Juan Avenue/Sylvan Road.

Conditions

Most of the sidewalks in this area are pre-1992 construction, which were identified with common issues such as non-compliant cross slopes, clear width issues, abrupt changes of level, and poor surface conditions. Many pre-1992 curb ramps were identified with multiple barriers to access. The lack of improved sidewalk along some portions of Sunrise Boulevard may impose safety concerns for pedestrians due to the high volume of vehicular traffic, as the roadway shoulder is the only pedestrian path of travel for the pedestrians. Sunrise Boulevard also had many deep culverts along the pedestrian path that may present a hazard for people with vision impairments. An elevated sidewalk 200 feet in length was also identified along Sunrise Boulevard with non-compliant cross slope and running slope. No guardrails were provided to prevent pedestrians from potential injury where the roadway drops 10 to 13 feet into the west lane of Sunrise Boulevard.

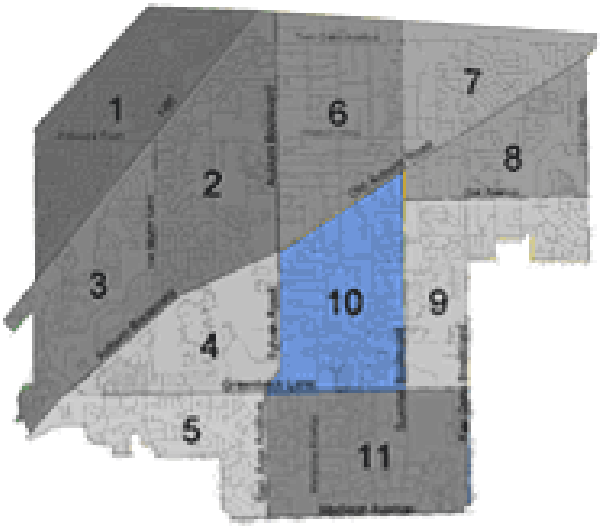

The signalized intersections in the SOAR Neighborhood area were identified as both pre-1992 and post-1992 construction. Improved sidewalks were not provided along sections of many of the major arterial roadways. The roadways that lead into some residential areas were identified with narrow roadways 30 to 40 feet wide and in some areas along these roadways had no shoulder markings separating the vehicular lane from the pedestrian route. Mariposa Avenue also lacks improved sidewalks in the northern area as well as compliant intersections and a significant portion of Old Auburn Road also lacks improved sidewalks with consistently high volumes of vehicular traffic.

Statistics

An intersection inventory was complied as part of the field assessment process. In the SOAR Neighborhood Association Area, 12 intersections were found to have no barriers to access and a total of 1609 barriers were identified. The compliant intersections in the area are identified as follows:

#	Location	Notes
1	Geowood Wy and Pilkerton Ct - Corners B,C	Two - way intersection corners B,C compliant

2	Geowood Wy and Casa Bella Wy - Corners C,D	Two - way intersection corners C,D compliant
3	Geowood Wy - South	Elbow compliant
4	Spring Valley Ave and Pacheco Wy - Corners A,B,C,D	Four - way intersection corners A,B,C,D compliant
5	Highland Ave and Pacheco Wy - Corners C,D	Two - way intersection corners C,D compliant
6	Terra Wy and Mauana Wy - Corners C,D	Two - way intersection corners C,D compliant
7	Greenback Ln and Birdcage St - Corners A,B,C,D	Four - way intersection corners A,B,C,D compliant
8	Birdcage St and Chancey Ct - Corners A,D	Two - way intersection corners A,D compliant
9	Birdcage St and Sunrise Creek Ct - Corners A,D	Two - way intersection corners A,D compliant
10	Greenback Ln and Island break - Corners A,D	Two - way intersection corners A,D compliant
11	Greenback Ln and Burich St - Corners A,B	Two - way intersection corners A,B compliant
12	Karen Rae Ct and Wes Wy - Corners A,D	Two - way intersection corners A,D compliant

Barrier severity ratings were calculated for the 5 ratings assigned as follows:

Severity 1 (Necessary to Remove)	*728 or 45% of total barriers*
Severity 2 (Recommended to Remove)	*424 or 26% of total barriers*
Severity 3 (Hindrance to Access)	*306 or 19% of total barriers*
Severity 4 (Low Severity Barrier)	*136 or 9% of total barriers*
Severity 5 (Technically Infeasible to Remove)	*14 or 1% of total barriers*

Barrier Removal Priority Assignment

The draft barrier removal priorities were assigned to the pedestrian facilities using the criteria described below:

Priority 1 - Primary arterial roadways where the majority of bus routes are located
Greenback Blvd
Old Auburn Blvd
Sunrise Blvd
Sylvan Road

Priority 2 – Major collectors where remaining bus routes are located or where commercial centers, schools, parks, churches, state or local agency facilities exist
Mariposa Avenue

Priority 3 - Pedestrian routes leading from points of arrival at bus routes to schools, parks or other public accommodations
Highland Avenue
San Simeon Drive
Sayonara Drive
Sungarten Drive

Priority 4 – Remaining residential areas

Cost Estimates

The total cost for barrier removal within this draft ADA Transition Plan update was calculated as follows:

Cost Estimate Total: $18,484,825.00

Barrier removal takes place through annual phases that are determined according to the barrier priority assigned and existing budgetary constraints. Draft barrier removal priorities have the following costs associated with each priority assigned:

Cost Estimate - Priority 1: $2,192,075.00

Cost Estimate - Priority 2: $1,500,575.00

Cost Estimate - Priority 3: $1,832,600.00

Cost Estimate - Priority 4: $12,959,575.00

Further input is required to complete the ADA Transition Plan. Each Neighborhood Area (NA) must be reviewed by designated Citrus Heights City staff to determine whether overall priorities shall be set per NA or overall throughout the city. Other constraints were taken into consideration while compiling the cost estimates.

1. Currently all barriers are assigned a priority for removal. Some areas may not be used as pedestrian facilities, may be unimproved and could remain so until a request for accommodations is received by the City.
    a. Assistance in prioritizing areas that lack sidewalk is required. Some segments are lengthy and may not be planned for improvements in the long or short term.

2. Cost estimates have been manually reviewed and corrected
    a. In instances where more than one barrier exists at a curb ramp, cost estimates for curb ramp barriers are often manually changed to ensure that cost estimates do not exceed $2,500. In these instances, the cost estimate for the first barrier (i.e. 24A, of 24B, 24C and 25D) is listed with a cost estimate of $2,500 and the remaining barriers are listed with a cost of $0. This may occur even when the first barrier listed is not ordinarily estimated as high as $2,500.
    b. Driveways with multiple slopes were assigned a severity 1 rating, rather than a rating that corresponded to the slope of only one of the measurements taken.
    c. Bus stop benches with multiple barriers were only assigned one cost estimate for one accessible bench.

The following barrier data sheets must be reviewed in draft form to provide input for the final report.



Field Date: 4/21/2011 Report Date: 4/22/2011 Barrier #: 7224A
Location: Sungarden Dr - North
X Coordinate: -121.27195
Y Coordinate: 38.69549
Barrier Area: Sidewalks
Barrier Type: Cross Slope - Existing (4.1% to 4.9%)
Code Ref: CBC 1133B.7.1.3 and ADA/ABA 403.3
As Built Meas: 432 Quantity: LF
Description: Cross slope exceeds 2.0% (4.1% to 4.9%)
As Built Desc: 4.3% cross slope
Solution: Demolish existing and construct new route
Bar. Severity: 2 Recommended Cost Estimate: $54,000.00 Status:
Implementation Priority: 3 Facility Function:
Implementation Phase: Implementation Date:
Official Responsible:
Notes:



Field Date: 4/21/2011 Report Date: 4/22/2011 Barrier #: 7224B
Location: Sungarden Dr - North
X Coordinate: -121.27195
Y Coordinate: 38.69549
Barrier Area: Sidewalks
Barrier Type: Clear Width - Existing (≤31” or less)
Code Ref: CBC 1133B.7.1
As Built Meas: 1 Quantity: LF
Description: Pedestrian route is not min. 48" wide (≤31” or less)
As Built Desc: 24" clear width due to foliage
Solution: Trim foliage to provide min. 48" clear width
Bar. Severity: 1 Necessary Cost Estimate: $125.00 Status:
Implementation Priority: 3 Facility Function:
Implementation Phase: Implementation Date:
Official Responsible:
Notes:



Field Date: 4/21/2011 Report Date: 4/22/2011 Barrier #: 7224C
Location: Sungarden Dr - North
X Coordinate: -121.27312
Y Coordinate: 38.69536
Barrier Area: Sidewalks
Barrier Type: Clear Width - Existing (≤31” or less)
Code Ref: CBC 1133B.7.1
As Built Meas: 1 Quantity: LF
Description: Pedestrian route is not min. 48" wide (≤31” or less)
As Built Desc: 24" clear width due to foliage
Solution: Trim foliage to provide min. 48" clear width
Bar. Severity: 1 Necessary Cost Estimate: $125.00 Status:
Implementation Priority: 3 Facility Function:
Implementation Phase: Implementation Date:
Official Responsible:
Notes:



Field Date: 4/21/2011 Report Date: 4/22/2011 Barrier #: 7225A
Location: Sungarden Dr and Geowood Wy - Corner A
X Coordinate: -121.2736
Y Coordinate: 38.69518
Barrier Area: Curb Ramps
Barrier Type: 12" Grooves - Existing (3.1% to 4.0%)
Code Ref: CBC 1127B.5.6
As Built Meas: 1 Quantity: EACH
Description: 12" grooves at top of curb ramp are not level (3.1% to 4.0%)
As Built Desc: 3.8% at 12" grooves
Solution: Demolish existing and construct new curb ramp
Bar. Severity: 3 Hindrance Cost Estimate: $2,500.00 Status:
Implementation Priority: 3 Facility Function:
Implementation Phase: Implementation Date:
Official Responsible:
Notes: Four - way intersection corners A,B,C,D



Field Date: 4/21/2011 Report Date: 4/22/2011 Barrier #: 7225B
Location: Sungarden Dr and Geowood Wy - Corner A
X Coordinate: -121.2736
Y Coordinate: 38.69518
Barrier Area: Curb Ramps
Barrier Type: Running Slope - Existing (9.0% to 9.4%)
Code Ref: CBC 1127B.5.3 and ADA/ABA 406.1
As Built Meas: 1 Quantity: EACH
Description: Ramp run cross slope exceeds 2.0% (9.0% to 9.4%)
As Built Desc: 9.4% running slope
Solution: Demolish existing and construct new curb ramp
Bar. Severity: 2 Recommended Cost Estimate: $0.00 Status:
Implementation Priority: 3 Facility Function:
Implementation Phase: Implementation Date:
Official Responsible:
Notes: Four - way intersection corners A,B,C,D



Field Date: 4/21/2011 Report Date: 4/22/2011 Barrier #: 7225C
Location: Sungarden Dr and Geowood Wy - Corner A
X Coordinate: -121.2736
Y Coordinate: 38.69518
Barrier Area: Curb Ramps
Barrier Type: Cross Slope - Existing (2.1% to 3.0%)
Code Ref: CBC 1127B.5.3 and ADA/ABA 406.2
As Built Meas: 1 Quantity: EACH
Description: Ramp run cross slope exceeds 2.0% (2.1% to 3.0%)
As Built Desc: 3.0% cross slope
Solution: Demolish existing and construct new curb ramp
Bar. Severity: 4 Low Severity Cost Estimate: $0.00 Status:
Implementation Priority: 3 Facility Function:
Implementation Phase: Implementation Date:
Official Responsible:
Notes: Four - way intersection corners A,B,C,D



Field Date: 4/21/2011 Report Date: 4/22/2011 Barrier #: 7225D
Location: Sungarden Dr and Geowood Wy - Corner A
X Coordinate: -121.2736
Y Coordinate: 38.69518
Barrier Area: Curb Ramps
Barrier Type: Parallel Ramp Landing - Existing (>5.0% or more)
Code Ref: CBC 1127B.5.4 and ADA/ABA 406.4
As Built Meas: 1 Quantity: EACH
Description: Curb ramp landing or pan not level (>5.0% or more)
As Built Desc: 6.4% landing slope
Solution: Demolish existing and construct new transition
Bar. Severity: 1 Necessary Cost Estimate: $0.00 Status:
Implementation Priority: 3 Facility Function:
Implementation Phase: Implementation Date:
Official Responsible:
Notes: Four - way intersection corners A,B,C,D



Field Date: 4/21/2011 Report Date: 4/22/2011 Barrier #: 7225E
Location: Sungarden Dr and Geowood Wy - Corner A
X Coordinate: -121.2736
Y Coordinate: 38.69518
Barrier Area: Curb Ramps
Barrier Type: Truncated Domes
Code Ref: CBC 1127B.5.7 and ADA/ABA 705.1.3
As Built Meas: 1 Quantity: EACH
Description: No truncated domes provided at curb ramp
As Built Desc: No detectable warnings at curb ramp
Solution: Provide compliant truncated domes
Bar. Severity: 2 Recommended Cost Estimate: $0.00 Status:
Implementation Priority: 3 Facility Function:
Implementation Phase: Implementation Date:
Official Responsible:
Notes: Four - way intersection corners A,B,C,D



Field Date: 4/21/2011 Report Date: 4/22/2011 Barrier #: 7226A
Location: Sungarden Dr and Geowood Wy - Corner B
X Coordinate: -121.27334
Y Coordinate: 38.69527
Barrier Area: Curb Ramps
Barrier Type: 12" Grooves - Existing (4.1% to 4.9%)
Code Ref: CBC 1127B.5.6
As Built Meas: 1 Quantity: EACH
Description: 12" grooves at top of curb ramp are not level (4.1% to 4.9%)
As Built Desc: 4.8% at 12" grooves
Solution: Demolish existing and construct new curb ramp
Bar. Severity: 2 Recommended Cost Estimate: $2,500.00 Status:
Implementation Priority: 3 Facility Function:
Implementation Phase: Implementation Date:
Official Responsible:
Notes: Four - way intersection corners A,B,C,D



Field Date: 4/21/2011 Report Date: 4/22/2011 Barrier #: 7226B
Location: Sungarden Dr and Geowood Wy - Corner B
X Coordinate: -121.27334
Y Coordinate: 38.69527
Barrier Area: Curb Ramps
Barrier Type: Truncated Domes
Code Ref: CBC 1127B.5.7 and ADA/ABA 705.1.3
As Built Meas: 1 Quantity: EACH
Description: No truncated domes provided at curb ramp
As Built Desc: No detectable warnings at curb ramp
Solution: Provide compliant truncated domes
Bar. Severity: 2 Recommended Cost Estimate: $0.00 Status:
Implementation Priority: 3 Facility Function:
Implementation Phase: Implementation Date:
Official Responsible:
Notes: Four - way intersection corners A,B,C,D



Field Date: 4/21/2011 Report Date: 4/22/2011 Barrier #: 7226C
Location: Sungarden Dr and Geowood Wy - Corner B
X Coordinate: -121.27334
Y Coordinate: 38.69527
Barrier Area: Curb Ramps
Barrier Type: Parallel Ramp Landing - Existing (>5.0% or more)
Code Ref: CBC 1127B.5.4 and ADA/ABA 406.4
As Built Meas: 1 Quantity: EACH
Description: Curb ramp landing or pan not level (>5.0% or more)
As Built Desc: 9.3% landing slope
Solution: Demolish existing and construct new transition
Bar. Severity: 1 Necessary Cost Estimate: $0.00 Status:
Implementation Priority: 3 Facility Function:
Implementation Phase: Implementation Date:
Official Responsible:
Notes: Four - way intersection corners A,B,C,D



Field Date: 4/21/2011 Report Date: 4/22/2011 Barrier #: 7227A
Location: Sungarden Dr and Geowood Wy - Corner C
X Coordinate: -121.27328
Y Coordinate: 38.69512
Barrier Area: Curb Ramps
Barrier Type: 12" Grooves - Existing (>5.0%)
Code Ref: CBC 1127B.5.6
As Built Meas: 1 Quantity: EACH
Description: 12" grooves at top of curb ramp are not level (>5.0%)
As Built Desc: 6.4% at 12" grooves
Solution: Demolish existing and construct new curb ramp
Bar. Severity: 1 Necessary Cost Estimate: $2,500.00 Status:
Implementation Priority: 3 Facility Function:
Implementation Phase: Implementation Date:
Official Responsible:
Notes: Four - way intersection corners A,B,C,D



Field Date: 4/21/2011 Report Date: 4/22/2011 Barrier #: 7227B
Location: Sungarden Dr and Geowood Wy - Corner C
X Coordinate: -121.27328
Y Coordinate: 38.69512
Barrier Area: Curb Ramps
Barrier Type: Running Slope - Existing (9.0% to 9.4%)
Code Ref: CBC 1127B.5.3 and ADA/ABA 406.1
As Built Meas: 1 Quantity: EACH
Description: Ramp run cross slope exceeds 2.0% (9.0% to 9.4%)
As Built Desc: 9.0% running slope
Solution: Demolish existing and construct new curb ramp
Bar. Severity: 2 Recommended Cost Estimate: $0.00 Status:
Implementation Priority: 3 Facility Function:
Implementation Phase: Implementation Date:
Official Responsible:
Notes: Four - way intersection corners A,B,C,D



Field Date: 4/21/2011 Report Date: 4/22/2011 Barrier #: 7227C
Location: Sungarden Dr and Geowood Wy - Corner C
X Coordinate: -121.27328
Y Coordinate: 38.69512
Barrier Area: Curb Ramps
Barrier Type: Parallel Ramp Landing - Existing (>5.0% or more)
Code Ref: CBC 1127B.5.4 and ADA/ABA 406.4
As Built Meas: 1 Quantity: EACH
Description: Curb ramp landing or pan not level (>5.0% or more)
As Built Desc: 6.0% landing slope
Solution: Demolish existing and construct new transition
Bar. Severity: 1 Necessary Cost Estimate: $0.00 Status:
Implementation Priority: 3 Facility Function:
Implementation Phase: Implementation Date:
Official Responsible:
Notes: Four - way intersection corners A,B,C,D



Field Date: 4/21/2011 Report Date: 4/22/2011 Barrier #: 7227D
Location: Sungarden Dr and Geowood Wy - Corner C
X Coordinate: -121.27328
Y Coordinate: 38.69512
Barrier Area: Curb Ramps
Barrier Type: Truncated Domes
Code Ref: CBC 1127B.5.7 and ADA/ABA 705.1.3
As Built Meas: 1 Quantity: EACH
Description: No truncated domes provided at curb ramp
As Built Desc: No detectable warnings at curb ramp
Solution: Provide compliant truncated domes
Bar. Severity: 2 Recommended Cost Estimate: $0.00 Status:
Implementation Priority: 3 Facility Function:
Implementation Phase: Implementation Date:
Official Responsible:
Notes: Four - way intersection corners A,B,C,D



Field Date: 4/21/2011 Report Date: 4/22/2011 Barrier #: 7227E
Location: Sungarden Dr and Geowood Wy - Corner C
X Coordinate: -121.27328
Y Coordinate: 38.69512
Barrier Area: Curb Ramps
Barrier Type: Gutter Slope - Existing (5.9% - 6.5%)
Code Ref: CBC 1127B.5.3 and ADA/ABA 406.2
As Built Meas: 6 Quantity: SF
Description: Gutter slope exceeds 5.0% (5.9% - 6.5%)
As Built Desc: 6.4% gutter slope
Solution: Demolish existing and construct new gutter
Bar. Severity: 3 Hindrance Cost Estimate: $0.00 Status:
Implementation Priority: 3 Facility Function:
Implementation Phase: Implementation Date:
Official Responsible:
Notes: Four - way intersection corners A,B,C,D



Field Date: 4/21/2011 Report Date: 4/22/2011 Barrier #: 7228A
Location: Sungarden Dr and Geowood Wy - Corner D
X Coordinate: -121.2735
Y Coordinate: 38.69499
Barrier Area: Curb Ramps
Barrier Type: 12" Grooves - Existing (2.1% to 3.0%)
Code Ref: CBC 1127B.5.6
As Built Meas: 1 Quantity: EACH
Description: 12" grooves at top of curb ramp are not level (2.1% to 3.0%)
As Built Desc: 2.8% at 12" grooves
Solution: Demolish existing and construct new curb ramp
Bar. Severity: 4 Low Severity Cost Estimate: $2,500.00 Status:
Implementation Priority: 3 Facility Function:
Implementation Phase: Implementation Date:
Official Responsible:
Notes: Four - way intersection corners A,B,C,D



Field Date: 4/21/2011 Report Date: 4/22/2011 Barrier #: 7228B
Location: Sungarden Dr and Geowood Wy - Corner D
X Coordinate: -121.2735
Y Coordinate: 38.69499
Barrier Area: Curb Ramps
Barrier Type: Truncated Domes
Code Ref: CBC 1127B.5.7 and ADA/ABA 705.1.3
As Built Meas: 1 Quantity: EACH
Description: No truncated domes provided at curb ramp
As Built Desc: No detectable warnings at curb ramp
Solution: Provide compliant truncated domes
Bar. Severity: 2 Recommended Cost Estimate: $0.00 Status:
Implementation Priority: 3 Facility Function:
Implementation Phase: Implementation Date:
Official Responsible:
Notes: Four - way intersection corners A,B,C,D



Field Date:	4/21/2011
Report Date:	4/22/2011
Barrier #:	7229
Location:	Geowood Wy - East
X Coordinate:	-121.27345
Y Coordinate:	38.69536
Barrier Area:	Sidewalks
Barrier Type:	Cross Slope - Existing (3.1% to 4.0%)
Code Ref:	CBC 1133B.7.1.3 and ADA/ABA 403.3
As Built Meas:	422
Quantity:	LF
Description:	Cross slope exceeds 2.0% (3.1% to 4.0%)
As Built Desc:	3.9% cross slope
Solution:	Demolish existing and construct new route
Bar. Severity:	3 Hindrance
Cost Estimate:	$52,750.00
Status:	
Implementation Priority:	4
Facility Function:	
Implementation Phase:	
Implementation Date:	
Official Responsible:	
Notes:	



Field Date:	4/21/2011
Report Date:	4/22/2011
Barrier #:	7230
Location:	Geowood Wy and Mclin Wy - Corner B
X Coordinate:	-121.27361
Y Coordinate:	38.69653
Barrier Area:	Curb Ramps
Barrier Type:	12" Grooves - Existing (3.1% to 4.0%)
Code Ref:	CBC 1127B.5.6
As Built Meas:	1
Quantity:	EACH
Description:	12" grooves at top of curb ramp are not level (3.1% to 4.0%)
As Built Desc:	3.7% at 12" grooves
Solution:	Demolish existing and construct new curb ramp
Bar. Severity:	3 Hindrance
Cost Estimate:	$2,500.00
Status:	
Implementation Priority:	4
Facility Function:	
Implementation Phase:	
Implementation Date:	
Official Responsible:	
Notes:	Two - way intersection corners B,C



Field Date: 4/21/2011 Report Date: 4/22/2011 Barrier #: 7231A
Location: Geowood Wy and Mclin Wy - Corner C
X Coordinate: -121.27356
Y Coordinate: 38.69639
Barrier Area: Curb Ramps
Barrier Type: 12" Grooves - Existing (2.1% to 3.0%)
Code Ref: CBC 1127B.5.6
As Built Meas: 1 Quantity: EACH
Description: 12" grooves at top of curb ramp are not level (2.1% to 3.0%)
As Built Desc: 2.8% at 12" grooves
Solution: Demolish existing and construct new curb ramp
Bar. Severity: 4 Low Severity Cost Estimate: $2,500.00 Status:
Implementation Priority: 4 Facility Function:
Implementation Phase: Implementation Date:
Official Responsible:
Notes: Two - way intersection corners B,C



Field Date: 4/21/2011 Report Date: 4/22/2011 Barrier #: 7231B
Location: Geowood Wy and Mclin Wy - Corner C
X Coordinate: -121.27356
Y Coordinate: 38.69639
Barrier Area: Curb Ramps
Barrier Type: Gutter Slope - Existing (6.6% to 8.2%)
Code Ref: CBC 1127B.5.3 and ADA/ABA 406.2
As Built Meas: 6 Quantity: SF
Description: Gutter slope exceeds 5.0% (6.6% to 8.2%)
As Built Desc: 7.8% gutter slope
Solution: Demolish existing and construct new gutter
Bar. Severity: 2 Recommended Cost Estimate: $0.00 Status:
Implementation Priority: 4 Facility Function:
Implementation Phase: Implementation Date:
Official Responsible:
Notes: Two - way intersection corners B,C



Field Date: 4/21/2011 Report Date: 4/22/2011 Barrier #: 7232
Location: Mclin Wy - South
X Coordinate: -121.27354
Y Coordinate: 38.69641
Barrier Area: Sidewalks
Barrier Type: Cross Slope - Existing (3.1% to 4.0%)
Code Ref: CBC 1133B.7.1.3 and ADA/ABA 403.3
As Built Meas: 260 Quantity: LF
Description: Cross slope exceeds 2.0% (3.1% to 4.0%)
As Built Desc: 3.8% cross slope
Solution: Demolish existing and construct new route
Bar. Severity: 3 Hindrance Cost Estimate: $32,500.00 Status:
Implementation Priority: 4 Facility Function:
Implementation Phase: Implementation Date:
Official Responsible:
Notes:



Field Date: 4/21/2011 Report Date: 4/22/2011 Barrier #: 7233
Location: Mclin Wy and Mathis Ct - Corner C
X Coordinate: -121.27241
Y Coordinate: 38.69654
Barrier Area: Curb Ramps
Barrier Type: 12" Grooves - Existing (3.1% to 4.0%)
Code Ref: CBC 1127B.5.6
As Built Meas: 1 Quantity: EACH
Description: 12" grooves at top of curb ramp are not level (3.1% to 4.0%)
As Built Desc: 3.3% at 12" grooves
Solution: Demolish existing and construct new curb ramp
Bar. Severity: 3 Hindrance Cost Estimate: $2,500.00 Status:
Implementation Priority: 4 Facility Function:
Implementation Phase: Implementation Date:
Official Responsible:
Notes: Two - way intersection corners C,D



Field Date: 4/21/2011 Report Date: 4/22/2011 Barrier #: 7234
Location: Mclin Wy and Mathis Ct - Corner D
X Coordinate: -121.27261
Y Coordinate: 38.69646
Barrier Area: Curb Ramps
Barrier Type: 12" Grooves - Existing (3.1% to 4.0%)
Code Ref: CBC 1127B.5.6
As Built Meas: 1 Quantity: EACH
Description: 12" grooves at top of curb ramp are not level (3.1% to 4.0%)
As Built Desc: 3.1% at 12" grooves
Solution: Demolish existing and construct new curb ramp
Bar. Severity: 3 Hindrance Cost Estimate: $2,500.00 Status:
Implementation Priority: 4 Facility Function:
Implementation Phase: Implementation Date:
Official Responsible:
Notes: Two - way intersection corners C,D



Field Date: 4/21/2011 Report Date: 4/22/2011 Barrier #: 7235
Location: Mclin Wy - West
X Coordinate: -121.27258
Y Coordinate: 38.69644
Barrier Area: Sidewalks
Barrier Type: Cross Slope - Existing (4.1% to 4.9%)
Code Ref: CBC 1133B.7.1.3 and ADA/ABA 403.3
As Built Meas: 216 Quantity: LF
Description: Cross slope exceeds 2.0% (4.1% to 4.9%)
As Built Desc: 4.5% cross slope
Solution: Demolish existing and construct new route
Bar. Severity: 2 Recommended Cost Estimate: $27,000.00 Status:
Implementation Priority: 4 Facility Function:
Implementation Phase: Implementation Date:
Official Responsible:
Notes:



Field Date: 4/21/2011 Report Date: 4/22/2011 Barrier #: 7236
Location: Mclin Wy - East
X Coordinate: -121.27243
Y Coordinate: 38.69597
Barrier Area: Sidewalks
Barrier Type: Cross Slope - Existing (3.1% to 4.0%)
Code Ref: CBC 1133B.7.1.3 and ADA/ABA 403.3
As Built Meas: 225 Quantity: LF
Description: Cross slope exceeds 2.0% (3.1% to 4.0%)
As Built Desc: 3.2% cross slope
Solution: Demolish existing and construct new route
Bar. Severity: 3 Hindrance Cost Estimate: $28,125.00 Status:
Implementation Priority: 4 Facility Function:
Implementation Phase: Implementation Date:
Official Responsible:
Notes:



Field Date: 4/21/2011 Report Date: 4/22/2011 Barrier #: 7237
Location: Mclin Wy - South
X Coordinate: -121.27237
Y Coordinate: 38.69663
Barrier Area: Sidewalks
Barrier Type: Cross Slope - Existing (4.1% to 4.9%)
Code Ref: CBC 1133B.7.1.3 and ADA/ABA 403.3
As Built Meas: 165 Quantity: LF
Description: Cross slope exceeds 2.0% (4.1% to 4.9%)
As Built Desc: 4.1% cross slope
Solution: Demolish existing and construct new route
Bar. Severity: 2 Recommended Cost Estimate: $20,625.00 Status:
Implementation Priority: 4 Facility Function:
Implementation Phase: Implementation Date:
Official Responsible:
Notes:



Field Date: 4/21/2011 Report Date: 4/22/2011 Barrier #: 7238
Location: Mclin Wy - North
X Coordinate: -121.27198
Y Coordinate: 38.69678
Barrier Area: Sidewalks
Barrier Type: Cross Slope - Existing (4.1% to 4.9%)
Code Ref: CBC 1133B.7.1.3 and ADA/ABA 403.3
As Built Meas: 471 Quantity: LF
Description: Cross slope exceeds 2.0% (4.1% to 4.9%)
As Built Desc: 4.2% cross slope
Solution: Demolish existing and construct new route
Bar. Severity: 2 Recommended Cost Estimate: $58,875.00 Status:
Implementation Priority: 4 Facility Function:
Implementation Phase: Implementation Date:
Official Responsible:
Notes:



Field Date: 4/21/2011 Report Date: 4/22/2011 Barrier #: 7239
Location: Geowood Wy - East
X Coordinate: -121.27356
Y Coordinate: 38.69664
Barrier Area: Sidewalks
Barrier Type: Cross Slope - Existing (3.1% to 4.0%)
Code Ref: CBC 1133B.7.1.3 and ADA/ABA 403.3
As Built Meas: 206 Quantity: LF
Description: Cross slope exceeds 2.0% (3.1% to 4.0%)
As Built Desc: 3.8% cross slope
Solution: Demolish existing and construct new route
Bar. Severity: 3 Hindrance Cost Estimate: $25,750.00 Status:
Implementation Priority: 4 Facility Function:
Implementation Phase: Implementation Date:
Official Responsible:
Notes:



Field Date: 4/21/2011 Report Date: 4/22/2011 Barrier #: 7240
Location: Pilkerton Ct - South
X Coordinate: -121.27355
Y Coordinate: 38.69717
Barrier Area: Sidewalks
Barrier Type: Cross Slope - Existing (3.1% to 4.0%)
Code Ref: CBC 1133B.7.1.3 and ADA/ABA 403.3
As Built Meas: 204 Quantity: LF
Description: Cross slope exceeds 2.0% (3.1% to 4.0%)
As Built Desc: 3.9% cross slope
Solution: Demolish existing and construct new route
Bar. Severity: 3 Hindrance Cost Estimate: $25,500.00 Status:
Implementation Priority: 4 Facility Function:
Implementation Phase: Implementation Date:
Official Responsible:
Notes:



Field Date: 4/21/2011 Report Date: 4/22/2011 Barrier #: 7241
Location: Pilkerton Ct - North
X Coordinate: -121.27298
Y Coordinate: 38.6972
Barrier Area: Sidewalks
Barrier Type: Cross Slope - Existing (3.1% to 4.0%)
Code Ref: CBC 1133B.7.1.3 and ADA/ABA 403.3
As Built Meas: 187 Quantity: LF
Description: Cross slope exceeds 2.0% (3.1% to 4.0%)
As Built Desc: 3.9% cross slope
Solution: Demolish existing and construct new route
Bar. Severity: 3 Hindrance Cost Estimate: $23,375.00 Status:
Implementation Priority: 4 Facility Function:
Implementation Phase: Implementation Date:
Official Responsible:
Notes:



Field Date: 4/21/2011 Report Date: 4/22/2011 Barrier #: 7242
Location: Geowood Wy - East
X Coordinate: -121.27356
Y Coordinate: 38.69736
Barrier Area: Sidewalks
Barrier Type: Cross Slope - Existing (3.1% to 4.0%)
Code Ref: CBC 1133B.7.1.3 and ADA/ABA 403.3
As Built Meas: 213 Quantity: LF
Description: Cross slope exceeds 2.0% (3.1% to 4.0%)
As Built Desc: 3.4% cross slope
Solution: Demolish existing and construct new route
Bar. Severity: 3 Hindrance Cost Estimate: $26,625.00 Status:
Implementation Priority: 4 Facility Function:
Implementation Phase: Implementation Date:
Official Responsible:
Notes:



Field Date: 4/21/2011 Report Date: 4/22/2011 Barrier #: 7243
Location: Geowood Wy - East
X Coordinate: -121.27362
Y Coordinate: 38.69789
Barrier Area: Sidewalks
Barrier Type: No Sidewalk - Transition to Shoulder
Code Ref: CBC 1121B.2 and ADA/ABA 206.2.1
As Built Meas: 1 Quantity: JOB
Description: Sidewalk ends and no ramp to pedestrian shoulder is provided
As Built Desc: No ramp to shoulder to enable pedestrian travel onto existing shoulder
Solution: Provide transition ramp to paved shoulder where no opposite sidewalk exists
Bar. Severity: 1 Necessary Cost Estimate: $2,500.00 Status:
Implementation Priority: 4 Facility Function:
Implementation Phase: Implementation Date:
Official Responsible:
Notes:



Field Date: 4/21/2011 Report Date: 4/22/2011 Barrier #: 7244
Location: Geowood Wy - North
X Coordinate: -121.27369
Y Coordinate: 38.698
Barrier Area: Sidewalks
Barrier Type: No Sidewalk - Transition to Shoulder
Code Ref: CBC 1121B.2 and ADA/ABA 206.2.1
As Built Meas: 1 Quantity: JOB
Description: Sidewalk ends and no ramp to pedestrian shoulder is provided
As Built Desc: No ramp to shoulder to enable pedestrian travel onto existing shoulder
Solution: Provide transition ramp to paved shoulder where no opposite sidewalk exists
Bar. Severity: 1 Necessary Cost Estimate: $2,500.00 Status:
Implementation Priority: 4 Facility Function:
Implementation Phase: Implementation Date:
Official Responsible:
Notes:



Field Date: 4/21/2011 Report Date: 4/22/2011 Barrier #: 7245
Location: Geowood Wy - North
X Coordinate: -121.27369
Y Coordinate: 38.69801
Barrier Area: Sidewalks
Barrier Type: No Sidewalk - Cane Detectable Barricade
Code Ref: CBC 1133B.8.6 and MUTCD Section 6D.02
As Built Meas: 5 Quantity: LF
Description: No cane detectable warning on existing barricade
As Built Desc: Existing barricade lacks warning for the visually impaired
Solution: Provide cane detectable warning on barricade (max. 6" above ground)
Bar. Severity: 1 Necessary Cost Estimate: $500.00 Status:
Implementation Priority: 4 Facility Function:
Implementation Phase: Implementation Date:
Official Responsible:
Notes:



Field Date: 4/21/2011 Report Date: 4/22/2011 Barrier #: 7246
Location: Geowood Wy - North
X Coordinate: -121.27376
Y Coordinate: 38.69804
Barrier Area: Sidewalks
Barrier Type: Cross Slope - Existing (3.1% to 4.0%)
Code Ref: CBC 1133B.7.1.3 and ADA/ABA 403.3
As Built Meas: 421 Quantity: LF
Description: Cross slope exceeds 2.0% (3.1% to 4.0%)
As Built Desc: 3.4% cross slope
Solution: Demolish existing and construct new route
Bar. Severity: 3 Hindrance Cost Estimate: $52,625.00 Status:
Implementation Priority: 4 Facility Function:
Implementation Phase: Implementation Date:
Official Responsible:
Notes:



Field Date: 4/21/2011 Report Date: 4/22/2011 Barrier #: 7247
Location: Geowood Wy - North
X Coordinate: -121.27519
Y Coordinate: 38.69804
Barrier Area: Sidewalks
Barrier Type: No Sidewalk - No Barricade
Code Ref: MUTCD Section 6D.01
As Built Meas: 1 Quantity: JOB
Description: No barricade provided where sidewalk ends in hazardous location
As Built Desc: No barricade or other warning provided for the visually impaired at end of sidewalk
Solution: Provide barricade with cane detectable warning at end of sidewalk
Bar. Severity: 1 Necessary Cost Estimate: $1,350.00 Status:
Implementation Priority: 4 Facility Function:
Implementation Phase: Implementation Date:
Official Responsible:
Notes:



Field Date:	4/21/2011	Report Date:	4/22/2011	Barrier #:	7248
Location:	Geowood Wy - North				
X Coordinate:	-121.27521				
Y Coordinate:	38.69802				
Barrier Area:	Sidewalks				
Barrier Type:	No Sidewalk - Transition to Shoulder				
Code Ref:	CBC 1121B.2 and ADA/ABA 206.2.1				
As Built Meas:	1	Quantity:	JOB		
Description:	Sidewalk ends and no ramp to pedestrian shoulder is provided				
As Built Desc:	No ramp to shoulder to enable pedestrian travel onto existing shoulder				
Solution:	Provide transition ramp to paved shoulder where no opposite sidewalk exists				
Bar. Severity:	1 Necessary	Cost Estimate:	$2,500.00	Status:	
Implementation Priority:	4			Facility Function:	
Implementation Phase:				Implementation Date:	
Official Responsible:					
Notes:					



Field Date:	4/21/2011	Report Date:	4/22/2011	Barrier #:	7249
Location:	Geowood Wy - South				
X Coordinate:	-121.27523				
Y Coordinate:	38.69792				
Barrier Area:	Sidewalks				
Barrier Type:	No Sidewalk - Transition to Shoulder				
Code Ref:	CBC 1121B.2 and ADA/ABA 206.2.1				
As Built Meas:	1	Quantity:	JOB		
Description:	Sidewalk ends and no ramp to pedestrian shoulder is provided				
As Built Desc:	No ramp to shoulder to enable pedestrian travel onto existing shoulder				
Solution:	Provide transition ramp to paved shoulder where no opposite sidewalk exists				
Bar. Severity:	1 Necessary	Cost Estimate:	$2,500.00	Status:	
Implementation Priority:	4			Facility Function:	
Implementation Phase:				Implementation Date:	
Official Responsible:					
Notes:					



Field Date: 4/21/2011 Report Date: 4/22/2011 Barrier #: 7250
Location: Geowood Wy - South
X Coordinate: -121.27524
Y Coordinate: 38.69789
Barrier Area: Sidewalks
Barrier Type: No Sidewalk - Cane Detectable Barricade
Code Ref: CBC 1133B.8.6 and MUTCD Section 6D.02
As Built Meas: 5 Quantity: LF
Description: No cane detectable warning on existing barricade
As Built Desc: Existing barricade lacks warning for the visually impaired
Solution: Provide cane detectable warning on barricade (max. 6" above ground)
Bar. Severity: 1 Necessary Cost Estimate: $500.00 Status:
Implementation Priority: 4 Facility Function:
Implementation Phase: Implementation Date:
Official Responsible:
Notes:



Field Date: 4/21/2011 Report Date: 4/22/2011 Barrier #: 7251
Location: Geowood Wy - South
X Coordinate: -121.27511
Y Coordinate: 38.69792
Barrier Area: Sidewalks
Barrier Type: Cross Slope - Existing (3.1% to 4.0%)
Code Ref: CBC 1133B.7.1.3 and ADA/ABA 403.3
As Built Meas: 124 Quantity: LF
Description: Cross slope exceeds 2.0% (3.1% to 4.0%)
As Built Desc: 3.4% cross slope
Solution: Demolish existing and construct new route
Bar. Severity: 3 Hindrance Cost Estimate: $15,500.00 Status:
Implementation Priority: 4 Facility Function:
Implementation Phase: Implementation Date:
Official Responsible:
Notes:



Field Date: 4/21/2011 Report Date: 4/22/2011 Barrier #: 7252
Location: Geowood Wy - South
X Coordinate: -121.2743
Y Coordinate: 38.69798
Barrier Area: Sidewalks
Barrier Type: Cross Slope - Existing (3.1% to 4.0%)
Code Ref: CBC 1133B.7.1.3 and ADA/ABA 403.3
As Built Meas: 163 Quantity: LF
Description: Cross slope exceeds 2.0% (3.1% to 4.0%)
As Built Desc: 3.2% cross slope
Solution: Demolish existing and construct new route
Bar. Severity: 3 Hindrance Cost Estimate: $20,375.00 Status:
Implementation Priority: 4 Facility Function:
Implementation Phase: Implementation Date:
Official Responsible:
Notes:



Field Date: 4/21/2011 Report Date: 4/22/2011 Barrier #: 7253
Location: Geowood Wy - West
X Coordinate: -121.27373
Y Coordinate: 38.69777
Barrier Area: Sidewalks
Barrier Type: Cross Slope - Existing (3.1% to 4.0%)
Code Ref: CBC 1133B.7.1.3 and ADA/ABA 403.3
As Built Meas: 219 Quantity: LF
Description: Cross slope exceeds 2.0% (3.1% to 4.0%)
As Built Desc: 3.5% cross slope
Solution: Demolish existing and construct new route
Bar. Severity: 3 Hindrance Cost Estimate: $27,375.00 Status:
Implementation Priority: 4 Facility Function:
Implementation Phase: Implementation Date:
Official Responsible:
Notes:



Field Date: 4/21/2011 Report Date: 4/22/2011 Barrier #: 7254A
Location: Geowood Wy - West
X Coordinate: -121.27372
Y Coordinate: 38.69658
Barrier Area: Sidewalks
Barrier Type: Cross Slope - Existing (4.1% to 4.9%)
Code Ref: CBC 1133B.7.1.3 and ADA/ABA 403.3
As Built Meas: 534 Quantity: LF
Description: Cross slope exceeds 2.0% (4.1% to 4.9%)
As Built Desc: 4.2% cross slope
Solution: Demolish existing and construct new route
Bar. Severity: 2 Recommended Cost Estimate: $66,750.00 Status:
Implementation Priority: 4 Facility Function:
Implementation Phase: Implementation Date:
Official Responsible:
Notes:



Field Date: 4/21/2011 Report Date: 4/22/2011 Barrier #: 7254B
Location: Geowood Wy - West
X Coordinate: -121.27373
Y Coordinate: 38.6964
Barrier Area: Sidewalks
Barrier Type: Surface Condition - Damaged
Code Ref: CBC 1133B.7.1 and ADA/ABA 302.1
As Built Meas: 4 Quantity: LF
Description: Surface is not firm and stable (cracked, broken or loose soil, etc.)
As Built Desc: Cracked concrete
Solution: Repair surface to make firm and stable
Bar. Severity: 1 Necessary Cost Estimate: $500.00 Status:
Implementation Priority: 4 Facility Function:
Implementation Phase: Implementation Date:
Official Responsible:
Notes:



Field Date:	4/21/2011	Report Date:	4/22/2011	Barrier #:	7254C
Location:	Geowood Wy - West				
X Coordinate:	-121.27371				
Y Coordinate:	38.6959				
Barrier Area:	Sidewalks				
Barrier Type:	Surface Condition - Damaged				
Code Ref:	CBC 1133B.7.1 and ADA/ABA 302.1				
As Built Meas:	18	Quantity:	LF		
Description:	Surface is not firm and stable (cracked, broken or loose soil, etc.)				
As Built Desc:	Cracked concrete				
Solution:	Repair surface to make firm and stable				
Bar. Severity:	1 Necessary	Cost Estimate:	$2,250.00	Status:	
Implementation Priority:	4	Facility Function:			
Implementation Phase:		Implementation Date:			
Official Responsible:					
Notes:					



Field Date:	4/21/2011	Report Date:	4/22/2011	Barrier #:	7255
Location:	Sungarden Dr - North				
X Coordinate:	-121.27367				
Y Coordinate:	38.69509				
Barrier Area:	Sidewalks				
Barrier Type:	Cross Slope - Existing (3.1% to 4.0%)				
Code Ref:	CBC 1133B.7.1.3 and ADA/ABA 403.3				
As Built Meas:	236	Quantity:	LF		
Description:	Cross slope exceeds 2.0% (3.1% to 4.0%)				
As Built Desc:	3.5% cross slope				
Solution:	Demolish existing and construct new route				
Bar. Severity:	3 Hindrance	Cost Estimate:	$29,500.00	Status:	
Implementation Priority:	3	Facility Function:			
Implementation Phase:		Implementation Date:			
Official Responsible:					
Notes:					



Field Date: 4/21/2011 Report Date: 4/22/2011 Barrier #: 7256A
Location: Sungarden Dr and Sungarden Dr Ct - Corner A
X Coordinate: -121.27461
Y Coordinate: 38.69505
Barrier Area: Curb Ramps
Barrier Type: 12" Grooves - Existing (3.1% to 4.0%)
Code Ref: CBC 1127B.5.6
As Built Meas: 1 Quantity: EACH
Description: 12" grooves at top of curb ramp are not level (3.1% to 4.0%)
As Built Desc: 3.4% at 12" grooves
Solution: Demolish existing and construct new curb ramp
Bar. Severity: 3 Hindrance Cost Estimate: $2,500.00 Status:
Implementation Priority: 3 Facility Function:
Implementation Phase: Implementation Date:
Official Responsible:
Notes: Two - way intersection corners A,B



Field Date: 4/21/2011 Report Date: 4/22/2011 Barrier #: 7256B
Location: Sungarden Dr and Sungarden Dr Ct - Corner A
X Coordinate: -121.27461
Y Coordinate: 38.69505
Barrier Area: Curb Ramps
Barrier Type: Parallel Ramp Landing - Existing (2.1% to 3.0%)
Code Ref: CBC 1127B.5.4 and ADA/ABA 406.4
As Built Meas: 1 Quantity: EACH
Description: Curb ramp landing or pan not level (2.1% to 3.0%)
As Built Desc: 3.0% landing slope
Solution: Demolish existing and construct new transition
Bar. Severity: 4 Low Severity Cost Estimate: $0.00 Status:
Implementation Priority: 3 Facility Function:
Implementation Phase: Implementation Date:
Official Responsible:
Notes: Two - way intersection corners A,B



Field Date: 4/21/2011 Report Date: 4/22/2011 Barrier #: 7256C
Location: Sungarden Dr and Sungarden Dr Ct - Corner A
X Coordinate: -121.27461
Y Coordinate: 38.69505
Barrier Area: Curb Ramps
Barrier Type: Truncated Domes
Code Ref: CBC 1127B.5.7 and ADA/ABA 705.1.3
As Built Meas: 1 Quantity: EACH
Description: No truncated domes provided at curb ramp
As Built Desc: No detectable warnings at curb ramp
Solution: Provide compliant truncated domes
Bar. Severity: 2 Recommended Cost Estimate: $0.00 Status:
Implementation Priority: 3 Facility Function:
Implementation Phase: Implementation Date:
Official Responsible:
Notes: Two - way intersection corners A,B



Field Date: 4/21/2011 Report Date: 4/22/2011 Barrier #: 7256D
Location: Sungarden Dr and Sungarden Dr Ct - Corner A
X Coordinate: -121.27461
Y Coordinate: 38.69505
Barrier Area: Curb Ramps
Barrier Type: Gutter Slope - Existing (5.9% - 6.5%)
Code Ref: CBC 1127B.5.3 and ADA/ABA 406.2
As Built Meas: 6 Quantity: SF
Description: Gutter slope exceeds 5.0% (5.9% - 6.5%)
As Built Desc: 6.5% gutter slope
Solution: Demolish existing and construct new gutter
Bar. Severity: 3 Hindrance Cost Estimate: $0.00 Status:
Implementation Priority: 3 Facility Function:
Implementation Phase: Implementation Date:
Official Responsible:
Notes: Two - way intersection corners A,B



Field Date: 4/21/2011 Report Date: 4/22/2011 Barrier #: 7257A
Location: Sungarden Dr and Sungarden Dr Ct - Corner B
X Coordinate: -121.27446
Y Coordinate: 38.69504
Barrier Area: Curb Ramps
Barrier Type: 12" Grooves - Existing (4.1% to 4.9%)
Code Ref: CBC 1127B.5.6
As Built Meas: 1 Quantity: EACH
Description: 12" grooves at top of curb ramp are not level (4.1% to 4.9%)
As Built Desc: 4.1% at 12" grooves
Solution: Demolish existing and construct new curb ramp
Bar. Severity: 2 Recommended Cost Estimate: $2,500.00 Status:
Implementation Priority: 3 Facility Function:
Implementation Phase: Implementation Date:
Official Responsible:
Notes: Two - way intersection corners A,B



Field Date: 4/21/2011 Report Date: 4/22/2011 Barrier #: 7257B
Location: Sungarden Dr and Sungarden Dr Ct - Corner B
X Coordinate: -121.27446
Y Coordinate: 38.69504
Barrier Area: Curb Ramps
Barrier Type: Cross Slope - Existing (4.1% to 4.9%)
Code Ref: CBC 1127B.5.3 and ADA/ABA 406.2
As Built Meas: 1 Quantity: EACH
Description: Ramp run cross slope exceeds 2.0% (4.1% to 4.9%)
As Built Desc: 4.5% cross slope
Solution: Demolish existing and construct new curb ramp
Bar. Severity: 2 Recommended Cost Estimate: $0.00 Status:
Implementation Priority: 3 Facility Function:
Implementation Phase: Implementation Date:
Official Responsible:
Notes: Two - way intersection corners A,B



Field Date: 4/21/2011 Report Date: 4/22/2011 Barrier #: 7257C
Location: Sungarden Dr and Sungarden Dr Ct - Corner B
X Coordinate: -121.27446
Y Coordinate: 38.69504
Barrier Area: Curb Ramps
Barrier Type: Parallel Ramp Landing - Existing (4.1% to 4.9%)
Code Ref: CBC 1127B.5.4 and ADA/ABA 406.4
As Built Meas: 1 Quantity: EACH
Description: Curb ramp landing or pan not level(4.1% to 4.9%)
As Built Desc: 4.7% landing slope
Solution: Demolish existing and construct new transition
Bar. Severity: 2 Recommended Cost Estimate: $0.00 Status:
Implementation Priority: 3 Facility Function:
Implementation Phase: Implementation Date:
Official Responsible:
Notes: Two - way intersection corners A,B



Field Date: 4/21/2011 Report Date: 4/22/2011 Barrier #: 7257D
Location: Sungarden Dr and Sungarden Dr Ct - Corner B
X Coordinate: -121.27446
Y Coordinate: 38.69504
Barrier Area: Curb Ramps
Barrier Type: Truncated Domes
Code Ref: CBC 1127B.5.7 and ADA/ABA 705.1.3
As Built Meas: 1 Quantity: EACH
Description: No truncated domes provided at curb ramp
As Built Desc: No detectable warnings at curb ramp
Solution: Provide compliant truncated domes
Bar. Severity: 2 Recommended Cost Estimate: $0.00 Status:
Implementation Priority: 3 Facility Function:
Implementation Phase: Implementation Date:
Official Responsible:
Notes: Two - way intersection corners A,B



Field Date: 4/21/2011 Report Date: 4/22/2011 Barrier #: 7258
Location: Sungarden Dr Ct - East
X Coordinate: -121.27446
Y Coordinate: 38.69516
Barrier Area: Sidewalks
Barrier Type: Cross Slope - Existing (5.0% or more)
Code Ref: CBC 1133B.7.1.3 and ADA/ABA 403.3
As Built Meas: 156 Quantity: LF
Description: Cross slope exceeds 2.0% (5.0% or more)
As Built Desc: 5.0% cross slope
Solution: Demolish existing and construct new route
Bar. Severity: 1 Necessary Cost Estimate: $19,500.00 Status:
Implementation Priority: 3 Facility Function:
Implementation Phase: Implementation Date:
Official Responsible:
Notes:



Field Date: 4/21/2011 Report Date: 4/22/2011 Barrier #: 7259
Location: Sungarden Dr Ct - West
X Coordinate: -121.27464
Y Coordinate: 38.69538
Barrier Area: Sidewalks
Barrier Type: Cross Slope - Existing (3.1% to 4.0%)
Code Ref: CBC 1133B.7.1.3 and ADA/ABA 403.3
As Built Meas: 134 Quantity: LF
Description: Cross slope exceeds 2.0% (3.1% to 4.0%)
As Built Desc: 3.5% cross slope
Solution: Demolish existing and construct new route
Bar. Severity: 3 Hindrance Cost Estimate: $16,750.00 Status:
Implementation Priority: 3 Facility Function:
Implementation Phase: Implementation Date:
Official Responsible:
Notes:



Field Date: 4/21/2011 Report Date: 4/22/2011 Barrier #: 7260A
Location: Sungarden Dr - North
X Coordinate: -121.27469
Y Coordinate: 38.69504
Barrier Area: Sidewalks
Barrier Type: Cross Slope - Existing (4.1% to 4.9%)
Code Ref: CBC 1133B.7.1.3 and ADA/ABA 403.3
As Built Meas: 200 Quantity: LF
Description: Cross slope exceeds 2.0% (4.1% to 4.9%)
As Built Desc: 4.1% cross slope
Solution: Demolish existing and construct new route
Bar. Severity: 2 Recommended Cost Estimate: $25,000.00 Status:
Implementation Priority: 3 Facility Function:
Implementation Phase: Implementation Date:
Official Responsible:
Notes:



Field Date: 4/21/2011 Report Date: 4/22/2011 Barrier #: 7260B
Location: Sungarden Dr - North
X Coordinate: -121.27474
Y Coordinate: 38.69503
Barrier Area: Sidewalks
Barrier Type: Abrupt Change in Level - > 1/2"
Code Ref: CBC 1133B.7.1 and ADA/ABA 303.3
As Built Meas: 4 Quantity: LF
Description: Change in level greater than 1/2"
As Built Desc: 1/2" lip in sidewalk surface
Solution: Grind or repair sidewalk to remove trip hazard
Bar. Severity: 1 Necessary Cost Estimate: $1,000.00 Status:
Implementation Priority: 3 Facility Function:
Implementation Phase: Implementation Date:
Official Responsible:
Notes:



Field Date: 4/21/2011 Report Date: 4/22/2011 Barrier #: 7261A
Location: Sungarden Dr and Lynnetree Wy - Corner A
X Coordinate: -121.27556
Y Coordinate: 38.69504
Barrier Area: Curb Ramps
Barrier Type: 12" Grooves - Existing (3.1% to 4.0%)
Code Ref: CBC 1127B.5.6
As Built Meas: 1 Quantity: EACH
Description: 12" grooves at top of curb ramp are not level (3.1% to 4.0%)
As Built Desc: 3.4% at 12" grooves
Solution: Demolish existing and construct new curb ramp
Bar. Severity: 3 Hindrance Cost Estimate: $2,500.00 Status:
Implementation Priority: 3 Facility Function:
Implementation Phase: Implementation Date:
Official Responsible:
Notes: Four - way intersection corners A,B,C,D



Field Date: 4/21/2011 Report Date: 4/22/2011 Barrier #: 7261B
Location: Sungarden Dr and Lynnetree Wy - Corner A
X Coordinate: -121.27556
Y Coordinate: 38.69504
Barrier Area: Curb Ramps
Barrier Type: Cross Slope - Existing (2.1% to 3.0%)
Code Ref: CBC 1127B.5.3 and ADA/ABA 406.2
As Built Meas: 1 Quantity: EACH
Description: Ramp run cross slope exceeds 2.0% (2.1% to 3.0%)
As Built Desc: 3.0% cross slope
Solution: Demolish existing and construct new curb ramp
Bar. Severity: 4 Low Severity Cost Estimate: $0.00 Status:
Implementation Priority: 3 Facility Function:
Implementation Phase: Implementation Date:
Official Responsible:
Notes: Four - way intersection corners A,B,C,D



Field Date: 4/21/2011 Report Date: 4/22/2011 Barrier #: 7261C
Location: Sungarden Dr and Lynnetree Wy - Corner A
X Coordinate: -121.27556
Y Coordinate: 38.69504
Barrier Area: Curb Ramps
Barrier Type: Parallel Ramp Landing - Existing (2.1% to 3.0%)
Code Ref: CBC 1127B.5.4 and ADA/ABA 406.4
As Built Meas: 1 Quantity: EACH
Description: Curb ramp landing or pan not level (2.1% to 3.0%)
As Built Desc: 2.6% landing slope
Solution: Demolish existing and construct new transition
Bar. Severity: 4 Low Severity Cost Estimate: $0.00 Status:
Implementation Priority: 3 Facility Function:
Implementation Phase: Implementation Date:
Official Responsible:
Notes: Four - way intersection corners A,B,C,D



Field Date: 4/21/2011 Report Date: 4/22/2011 Barrier #: 7261D
Location: Sungarden Dr and Lynnetree Wy - Corner A
X Coordinate: -121.27556
Y Coordinate: 38.69504
Barrier Area: Curb Ramps
Barrier Type: Truncated Domes
Code Ref: CBC 1127B.5.7 and ADA/ABA 705.1.3
As Built Meas: 1 Quantity: EACH
Description: No truncated domes provided at curb ramp
As Built Desc: No detectable warnings at curb ramp
Solution: Provide compliant truncated domes
Bar. Severity: 2 Recommended Cost Estimate: $0.00 Status:
Implementation Priority: 3 Facility Function:
Implementation Phase: Implementation Date:
Official Responsible:
Notes: Four - way intersection corners A,B,C,D



Field Date: 4/21/2011 Report Date: 4/22/2011 Barrier #: 7261E
Location: Sungarden Dr and Lynnetree Wy - Corner A
X Coordinate: -121.27556
Y Coordinate: 38.69504
Barrier Area: Curb Ramps
Barrier Type: Gutter Slope - Existing (6.6% to 8.2%)
Code Ref: CBC 1127B.5.3 and ADA/ABA 406.2
As Built Meas: 6 Quantity: SF
Description: Gutter slope exceeds 5.0% (6.6% to 8.2%)
As Built Desc: 7.6% gutter slope
Solution: Demolish existing and construct new gutter
Bar. Severity: 2 Recommended Cost Estimate: $0.00 Status:
Implementation Priority: 3 Facility Function:
Implementation Phase: Implementation Date:
Official Responsible:
Notes: Four - way intersection corners A,B,C,D



Field Date: 4/21/2011 Report Date: 4/22/2011 Barrier #: 7262A
Location: Sungarden Dr and Lynnetree Wy - Corner B
X Coordinate: -121.27538
Y Coordinate: 38.69504
Barrier Area: Curb Ramps
Barrier Type: Parallel Ramp Landing - Existing (3.1% to 4.0%)
Code Ref: CBC 1127B.5.4 and ADA/ABA 406.4
As Built Meas: 1 Quantity: EACH
Description: Curb ramp landing or pan not level (3.1% to 4.0%)
As Built Desc: 3.2% landing slope
Solution: Demolish existing and construct new transition
Bar. Severity: 3 Hindrance Cost Estimate: $250.00 Status:
Implementation Priority: 3 Facility Function:
Implementation Phase: Implementation Date:
Official Responsible:
Notes: Four - way intersection corners A,B,C,D



Field Date: 4/21/2011 Report Date: 4/22/2011 Barrier #: 7262B
Location: Sungarden Dr and Lynnetree Wy - Corner B
X Coordinate: -121.27538
Y Coordinate: 38.69504
Barrier Area: Curb Ramps
Barrier Type: Truncated Domes
Code Ref: CBC 1127B.5.7 and ADA/ABA 705.1.3
As Built Meas: 1 Quantity: EACH
Description: No truncated domes provided at curb ramp
As Built Desc: No detectable warnings at curb ramp
Solution: Provide compliant truncated domes
Bar. Severity: 2 Recommended Cost Estimate: $1,400.00 Status:
Implementation Priority: 3 Facility Function:
Implementation Phase: Implementation Date:
Official Responsible:
Notes: Four - way intersection corners A,B,C,D



Field Date: 4/21/2011 Report Date: 4/22/2011 Barrier #: 7262C
Location: Sungarden Dr and Lynnetree Wy - Corner B
X Coordinate: -121.27538
Y Coordinate: 38.69504
Barrier Area: Curb Ramps
Barrier Type: Gutter Slope - Existing (6.6% to 8.2%)
Code Ref: CBC 1127B.5.3 and ADA/ABA 406.2
As Built Meas: 6 Quantity: SF
Description: Gutter slope exceeds 5.0% (6.6% to 8.2%)
As Built Desc: 7.7% gutter slope
Solution: Demolish existing and construct new gutter
Bar. Severity: 2 Recommended Cost Estimate: $750.00 Status:
Implementation Priority: 3 Facility Function:
Implementation Phase: Implementation Date:
Official Responsible:
Notes: Four - way intersection corners A,B,C,D



Field Date: 4/21/2011 Report Date: 4/22/2011 Barrier #: 7263A
Location: Sungarden Dr and Lynnetree Wy - Corner C (A-B)
X Coordinate: -121.27536
Y Coordinate: 38.69489
Barrier Area: Curb Ramps
Barrier Type: Truncated Domes
Code Ref: CBC 1127B.5.7 and ADA/ABA 705.1.3
As Built Meas: 1 Quantity: EACH
Description: No truncated domes provided at curb ramp
As Built Desc: No detectable warnings at curb ramp
Solution: Provide compliant truncated domes
Bar. Severity: 2 Recommended Cost Estimate: $1,400.00 Status:
Implementation Priority: 3 Facility Function:
Implementation Phase: Implementation Date:
Official Responsible:
Notes: Four - way intersection corners A,B,C,D



Field Date: 4/21/2011 Report Date: 4/22/2011 Barrier #: 7263B
Location: Sungarden Dr and Lynnetree Wy - Corner C (A-B)
X Coordinate: -121.27536
Y Coordinate: 38.69489
Barrier Area: Curb Ramps
Barrier Type: Gutter Slope - Existing (5.1% - 5.8%)
Code Ref: CBC 1127B.5.3 and ADA/ABA 406.2
As Built Meas: 6 Quantity: SF
Description: Gutter slope exceeds 5.0% (5.1% - 5.8%)
As Built Desc: 5.5% gutter slope
Solution: Demolish existing and construct new gutter
Bar. Severity: 4 Low Severity Cost Estimate: $750.00 Status:
Implementation Priority: 3 Facility Function:
Implementation Phase: Implementation Date:
Official Responsible:
Notes: Four - way intersection corners A,B,C,D



Field Date: 4/21/2011 Report Date: 4/22/2011 Barrier #: 7264A
Location: Sungarden Dr and Lynnetree Wy - Corner C (A-A)
X Coordinate: -121.27539
Y Coordinate: 38.69484
Barrier Area: Curb Ramps
Barrier Type: 12" Grooves - Existing (>5.0%)
Code Ref: CBC 1127B.5.6
As Built Meas: 1 Quantity: EACH
Description: 12" grooves at top of curb ramp are not level (>5.0%)
As Built Desc: 6.8% at 12" grooves
Solution: Demolish existing and construct new curb ramp
Bar. Severity: 1 Necessary Cost Estimate: $2,500.00 Status:
Implementation Priority: 3 Facility Function:
Implementation Phase: Implementation Date:
Official Responsible:
Notes: Four - way intersection corners A,B,C,D



Field Date: 4/21/2011 Report Date: 4/22/2011 Barrier #: 7264B
Location: Sungarden Dr and Lynnetree Wy - Corner C (A-A)
X Coordinate: -121.27539
Y Coordinate: 38.69484
Barrier Area: Curb Ramps
Barrier Type: Truncated Domes
Code Ref: CBC 1127B.5.7 and ADA/ABA 705.1.3
As Built Meas: 1 Quantity: EACH
Description: No truncated domes provided at curb ramp
As Built Desc: No detectable warnings at curb ramp
Solution: Provide compliant truncated domes
Bar. Severity: 2 Recommended Cost Estimate: $0.00 Status:
Implementation Priority: 3 Facility Function:
Implementation Phase: Implementation Date:
Official Responsible:
Notes: Four - way intersection corners A,B,C,D



Field Date: 4/21/2011 Report Date: 4/22/2011 Barrier #: 7264C
Location: Sungarden Dr and Lynnetree Wy - Corner C (A-A)
X Coordinate: -121.27539
Y Coordinate: 38.69484
Barrier Area: Curb Ramps
Barrier Type: Gutter Slope - Existing (8.3% or more)
Code Ref: CBC 1127B.5.3 and ADA/ABA 406.2
As Built Meas: 6 Quantity: SF
Description: Gutter slope exceeds 5.0% (8.3% or more)
As Built Desc: 11.7% gutter slope
Solution: Demolish existing and construct new gutter
Bar. Severity: 1 Necessary Cost Estimate: $0.00 Status:
Implementation Priority: 3 Facility Function:
Implementation Phase: Implementation Date:
Official Responsible:
Notes: Four - way intersection corners A,B,C,D



Field Date: 4/21/2011 Report Date: 4/22/2011 Barrier #: 7265A
Location: Sungarden Dr and Lynnetree Wy - Corner D
X Coordinate: -121.27556
Y Coordinate: 38.69485
Barrier Area: Curb Ramps
Barrier Type: 12" Grooves - Existing (>5.0%)
Code Ref: CBC 1127B.5.6
As Built Meas: 1 Quantity: EACH
Description: 12" grooves at top of curb ramp are not level (>5.0%)
As Built Desc: 5.1% at 12" grooves
Solution: Demolish existing and construct new curb ramp
Bar. Severity: 1 Necessary Cost Estimate: $2,500.00 Status:
Implementation Priority: 3 Facility Function:
Implementation Phase: Implementation Date:
Official Responsible:
Notes: Four - way intersection corners A,B,C,D



Field Date: 4/21/2011 Report Date: 4/22/2011 Barrier #: 7265B
Location: Sungarden Dr and Lynnetree Wy - Corner D
X Coordinate: -121.27556
Y Coordinate: 38.69485
Barrier Area: Curb Ramps
Barrier Type: Cross Slope - Existing (2.1% to 3.0%)
Code Ref: CBC 1127B.5.3 and ADA/ABA 406.2
As Built Meas: 1 Quantity: EACH
Description: Ramp run cross slope exceeds 2.0% (2.1% to 3.0%)
As Built Desc: 3.0% cross slope
Solution: Demolish existing and construct new curb ramp
Bar. Severity: 4 Low Severity Cost Estimate: $0.00 Status:
Implementation Priority: 3 Facility Function:
Implementation Phase: Implementation Date:
Official Responsible:
Notes: Four - way intersection corners A,B,C,D



Field Date: 4/21/2011 Report Date: 4/22/2011 Barrier #: 7265C
Location: Sungarden Dr and Lynnetree Wy - Corner D
X Coordinate: -121.27556
Y Coordinate: 38.69485
Barrier Area: Curb Ramps
Barrier Type: Truncated Domes
Code Ref: CBC 1127B.5.7 and ADA/ABA 705.1.3
As Built Meas: 1 Quantity: EACH
Description: No truncated domes provided at curb ramp
As Built Desc: No detectable warnings at curb ramp
Solution: Provide compliant truncated domes
Bar. Severity: 2 Recommended Cost Estimate: $0.00 Status:
Implementation Priority: 3 Facility Function:
Implementation Phase: Implementation Date:
Official Responsible:
Notes: Four - way intersection corners A,B,C,D



Field Date: 4/21/2011 Report Date: 4/22/2011 Barrier #: 7265D
Location: Sungarden Dr and Lynnetree Wy - Corner D
X Coordinate: -121.27556
Y Coordinate: 38.69485
Barrier Area: Curb Ramps
Barrier Type: Gutter Slope - Existing (8.3% or more)
Code Ref: CBC 1127B.5.3 and ADA/ABA 406.2
As Built Meas: 6 Quantity: SF
Description: Gutter slope exceeds 5.0% (8.3% or more)
As Built Desc: 13.0% gutter slope
Solution: Demolish existing and construct new gutter
Bar. Severity: 1 Necessary Cost Estimate: $0.00 Status:
Implementation Priority: 3 Facility Function:
Implementation Phase: Implementation Date:
Official Responsible:
Notes: Four - way intersection corners A,B,C,D



Field Date: 4/21/2011 Report Date: 4/22/2011 Barrier #: 7266
Location: Lynnetree Wy - East
X Coordinate: -121.27542
Y Coordinate: 38.69511
Barrier Area: Sidewalks
Barrier Type: Cross Slope - Existing (5.0% or more)
Code Ref: CBC 1133B.7.1.3 and ADA/ABA 403.3
As Built Meas: 314 Quantity: LF
Description: Cross slope exceeds 2.0% (5.0% or more)
As Built Desc: 5.0% cross slope
Solution: Demolish existing and construct new route
Bar. Severity: 1 Necessary Cost Estimate: $39,250.00 Status:
Implementation Priority: 4 Facility Function:
Implementation Phase: Implementation Date:
Official Responsible:
Notes:



Field Date: 4/21/2011 Report Date: 4/22/2011 Barrier #: 7267
Location: Lynnetree Wy and Casa Bella Wy - Corner A
X Coordinate: -121.27554
Y Coordinate: 38.696
Barrier Area: Curb Ramps
Barrier Type: 12" Grooves - Existing (>5.0%)
Code Ref: CBC 1127B.5.6
As Built Meas: 1 Quantity: EACH
Description: 12" grooves at top of curb ramp are not level (>5.0%)
As Built Desc: 7.7% at 12" grooves
Solution: Demolish existing and construct new curb ramp
Bar. Severity: 1 Necessary Cost Estimate: $2,500.00 Status:
Implementation Priority: 4 Facility Function:
Implementation Phase: Implementation Date:
Official Responsible:
Notes: Four - way intersection corners A,B,C,D



Field Date: 4/21/2011 Report Date: 4/22/2011 Barrier #: 7268
Location: Lynnetree Wy and Casa Bella Wy - Corner B
X Coordinate: -121.27536
Y Coordinate: 38.69608
Barrier Area: Curb Ramps
Barrier Type: No Curb Ramp
Code Ref: CBC 1127B.5.1 and ADA/ABA 402.2
As Built Meas: 1 Quantity: EACH
Description: No curb cut at corner (intersection)
As Built Desc: No curb ramp at corner
Solution: Demolish existing and construct curb cut
Bar. Severity: 1 Necessary Cost Estimate: $2,500.00 Status:
Implementation Priority: 4 Facility Function:
Implementation Phase: Implementation Date:
Official Responsible:
Notes: Four - way intersection corners A,B,C,D



Field Date: 4/21/2011 Report Date: 4/22/2011 Barrier #: 7269
Location: Lynnetree Wy and Casa Bella Wy - Corner C
X Coordinate: -121.2754
Y Coordinate: 38.69596
Barrier Area: Curb Ramps
Barrier Type: 12" Grooves - Existing (3.1% to 4.0%)
Code Ref: CBC 1127B.5.6
As Built Meas: 1 Quantity: EACH
Description: 12" grooves at top of curb ramp are not level (3.1% to 4.0%)
As Built Desc: 3.6% at 12" grooves
Solution: Demolish existing and construct new curb ramp
Bar. Severity: 3 Hindrance Cost Estimate: $2,500.00 Status:
Implementation Priority: 4 Facility Function:
Implementation Phase: Implementation Date:
Official Responsible:
Notes: Four - way intersection corners A,B,C,D



Field Date: 4/21/2011 Report Date: 4/22/2011 Barrier #: 7270A
Location: Lynnetree Wy and Casa Bella Wy - Corner D
X Coordinate: -121.2756
Y Coordinate: 38.69589
Barrier Area: Curb Ramps
Barrier Type: 12" Grooves - Existing (>5.0%)
Code Ref: CBC 1127B.5.6
As Built Meas: 1 Quantity: EACH
Description: 12" grooves at top of curb ramp are not level (>5.0%)
As Built Desc: 7.0% at 12" grooves
Solution: Demolish existing and construct new curb ramp
Bar. Severity: 1 Necessary Cost Estimate: $2,500.00 Status:
Implementation Priority: 4 Facility Function:
Implementation Phase: Implementation Date:
Official Responsible:
Notes: Four - way intersection corners A,B,C,D



Field Date: 4/21/2011 Report Date: 4/22/2011 Barrier #: 7270B
Location: Lynnetree Wy and Casa Bella Wy - Corner D
X Coordinate: -121.2756
Y Coordinate: 38.69589
Barrier Area: Curb Ramps
Barrier Type: Running Slope - Existing (9.0% to 9.4%)
Code Ref: CBC 1127B.5.3 and ADA/ABA 406.1
As Built Meas: 1 Quantity: EACH
Description: Ramp run cross slope exceeds 2.0% (9.0% to 9.4%)
As Built Desc: 9.3% running slope
Solution: Demolish existing and construct new curb ramp
Bar. Severity: 2 Recommended Cost Estimate: $0.00 Status:
Implementation Priority: 4 Facility Function:
Implementation Phase: Implementation Date:
Official Responsible:
Notes: Four - way intersection corners A,B,C,D



Field Date: 4/21/2011 Report Date: 4/22/2011 Barrier #: 7271
Location: Casa Bella Wy - South
X Coordinate: -121.27515
Y Coordinate: 38.69599
Barrier Area: Sidewalks
Barrier Type: Cross Slope - Existing (5.0% or more)
Code Ref: CBC 1133B.7.1.3 and ADA/ABA 403.3
As Built Meas: 250 Quantity: LF
Description: Cross slope exceeds 2.0% (5.0% or more)
As Built Desc: 5.0% cross slope
Solution: Demolish existing and construct new route
Bar. Severity: 1 Necessary Cost Estimate: $31,250.00 Status:
Implementation Priority: 4 Facility Function:
Implementation Phase: Implementation Date:
Official Responsible:
Notes:



Field Date:	4/21/2011	Report Date:	4/22/2011	Barrier #:	7272
Location:	Casa Bella Wy - East				
X Coordinate:	-121.27439				
Y Coordinate:	38.69615				
Barrier Area:	Sidewalks				
Barrier Type:	Cross Slope - Existing (5.0% or more)				
Code Ref:	CBC 1133B.7.1.3 and ADA/ABA 403.3				
As Built Meas:	711	Quantity:	LF		
Description:	Cross slope exceeds 2.0% (5.0% or more)				
As Built Desc:	5.0% cross slope				
Solution:	Demolish existing and construct new route				
Bar. Severity:	1 Necessary	Cost Estimate:	$88,875.00	Status:	
Implementation Priority:	4	Facility Function:			
Implementation Phase:		Implementation Date:			
Official Responsible:					
Notes:					



Field Date:	4/21/2011	Report Date:	4/22/2011	Barrier #:	7273
Location:	Casa Bella Wy - West				
X Coordinate:	-121.27456				
Y Coordinate:	38.69789				
Barrier Area:	Sidewalks				
Barrier Type:	Cross Slope - Existing (4.1% to 4.9%)				
Code Ref:	CBC 1133B.7.1.3 and ADA/ABA 403.3				
As Built Meas:	650	Quantity:	LF		
Description:	Cross slope exceeds 2.0% (4.1% to 4.9%)				
As Built Desc:	4.2% cross slope				
Solution:	Demolish existing and construct new route				
Bar. Severity:	2 Recommended	Cost Estimate:	$81,250.00	Status:	
Implementation Priority:	4	Facility Function:			
Implementation Phase:		Implementation Date:			
Official Responsible:					
Notes:					



Field Date: 4/21/2011 Report Date: 4/22/2011 Barrier #: 7274
Location: Casa Bella Wy - North
X Coordinate: -121.27464
Y Coordinate: 38.69608
Barrier Area: Sidewalks
Barrier Type: Cross Slope - Existing (5.0% or more)
Code Ref: CBC 1133B.7.1.3 and ADA/ABA 403.3
As Built Meas: 204 Quantity: LF
Description: Cross slope exceeds 2.0% (5.0% or more)
As Built Desc: 5.0% cross slope
Solution: Demolish existing and construct new route
Bar. Severity: 1 Necessary Cost Estimate: $25,500.00 Status:
Implementation Priority: 4 Facility Function:
Implementation Phase: Implementation Date:
Official Responsible:
Notes:



Field Date: 4/21/2011 Report Date: 4/22/2011 Barrier #: 7275A
Location: Casa Bella Wy - East
X Coordinate: -121.27535
Y Coordinate: 38.69612
Barrier Area: Sidewalks
Barrier Type: Cross Slope - Existing (4.1% to 4.9%)
Code Ref: CBC 1133B.7.1.3 and ADA/ABA 403.3
As Built Meas: 112 Quantity: LF
Description: Cross slope exceeds 2.0% (4.1% to 4.9%)
As Built Desc: 4.6% cross slope
Solution: Demolish existing and construct new route
Bar. Severity: 2 Recommended Cost Estimate: $14,000.00 Status:
Implementation Priority: 4 Facility Function:
Implementation Phase: Implementation Date:
Official Responsible:
Notes:

Field Date: 4/21/2011 Report Date: 4/22/2011 Barrier #: 7275B



Location: Casa Bella Wy - East
X Coordinate: -121.27546
Y Coordinate: 38.69633
Barrier Area: Sidewalks
Barrier Type: Surface Condition - Damaged
Code Ref: CBC 1133B.7.1 and ADA/ABA 302.1
As Built Meas: 4 Quantity: LF
Description: Surface is not firm and stable (cracked, broken or loose soil, etc.)
As Built Desc: Cracked concrete
Solution: Repair surface to make firm and stable
Bar. Severity: 1 Necessary Cost Estimate: $500.00 Status:
Implementation Priority: 4 Facility Function:
Implementation Phase: Implementation Date:
Official Responsible:
Notes:

Field Date: 4/21/2011 Report Date: 4/22/2011 Barrier #: 7276



Location: Casa Bella Wy - West
X Coordinate: -121.27548
Y Coordinate: 38.69633
Barrier Area: Sidewalks
Barrier Type: Cross Slope - Existing (3.1% to 4.0%)
Code Ref: CBC 1133B.7.1.3 and ADA/ABA 403.3
As Built Meas: 109 Quantity: LF
Description: Cross slope exceeds 2.0% (3.1% to 4.0%)
As Built Desc: 3.8% cross slope
Solution: Demolish existing and construct new route
Bar. Severity: 3 Hindrance Cost Estimate: $13,625.00 Status:
Implementation Priority: 4 Facility Function:
Implementation Phase: Implementation Date:
Official Responsible:
Notes:



Field Date: 4/21/2011 Report Date: 4/22/2011 Barrier #: 7277
Location: Casa Bella Wy - North
X Coordinate: -121.27561
Y Coordinate: 38.696
Barrier Area: Sidewalks
Barrier Type: Cross Slope - Existing (5.0% or more)
Code Ref: CBC 1133B.7.1.3 and ADA/ABA 403.3
As Built Meas: 177 Quantity: LF
Description: Cross slope exceeds 2.0% (5.0% or more)
As Built Desc: 5.9% cross slope
Solution: Demolish existing and construct new route
Bar. Severity: 1 Necessary Cost Estimate: $22,125.00 Status:
Implementation Priority: 4 Facility Function:
Implementation Phase: Implementation Date:
Official Responsible:
Notes:



Field Date: 4/21/2011 Report Date: 4/22/2011 Barrier #: 7278
Location: Casa Bella Wy and Bonita Wy - Corner B
X Coordinate: -121.27626
Y Coordinate: 38.69604
Barrier Area: Curb Ramps
Barrier Type: 12" Grooves - Existing (3.1% to 4.0%)
Code Ref: CBC 1127B.5.6
As Built Meas: 1 Quantity: EACH
Description: 12" grooves at top of curb ramp are not level (3.1% to 4.0%)
As Built Desc: 3.6% at 12" grooves
Solution: Demolish existing and construct new curb ramp
Bar. Severity: 3 Hindrance Cost Estimate: $2,500.00 Status:
Implementation Priority: 4 Facility Function:
Implementation Phase: Implementation Date:
Official Responsible:
Notes: Two - way intersection corners B,C. Corner C compliant



Field Date: 4/21/2011 Report Date: 4/22/2011 Barrier #: 7279
Location: Casa Bella Wy and Bonita Wy - Corner B
X Coordinate: -121.27626
Y Coordinate: 38.69604
Barrier Area: Curb Ramps
Barrier Type: Gutter Slope - Existing (5.1% - 5.8%)
Code Ref: CBC 1127B.5.3 and ADA/ABA 406.2
As Built Meas: 6 Quantity: SF
Description: Gutter slope exceeds 5.0% (5.1% - 5.8%)
As Built Desc: 5.7% gutter slope
Solution: Demolish existing and construct new gutter
Bar. Severity: 4 Low Severity Cost Estimate: $0.00 Status:
Implementation Priority: 4 Facility Function:
Implementation Phase: Implementation Date:
Official Responsible:
Notes: Two - way intersection corners B,C. Corner C compliant



Field Date: 4/21/2011 Report Date: 4/22/2011 Barrier #: 7280
Location: Casa Bella Wy - North
X Coordinate: -121.27621
Y Coordinate: 38.69589
Barrier Area: Sidewalks
Barrier Type: Cross Slope - Existing (4.1% to 4.9%)
Code Ref: CBC 1133B.7.1.3 and ADA/ABA 403.3
As Built Meas: 168 Quantity: LF
Description: Cross slope exceeds 2.0% (4.1% to 4.9%)
As Built Desc: 4.2% cross slope
Solution: Demolish existing and construct new route
Bar. Severity: 2 Recommended Cost Estimate: $21,000.00 Status:
Implementation Priority: 4 Facility Function:
Implementation Phase: Implementation Date:
Official Responsible:
Notes:



Field Date: 4/21/2011 Report Date: 4/22/2011 Barrier #: 7281
Location: Lynnetree Wy - West
X Coordinate: -121.27554
Y Coordinate: 38.69582
Barrier Area: Sidewalks
Barrier Type: Cross Slope - Existing (3.1% to 4.0%)
Code Ref: CBC 1133B.7.1.3 and ADA/ABA 403.3
As Built Meas: 289 Quantity: LF
Description: Cross slope exceeds 2.0% (3.1% to 4.0%)
As Built Desc: 3.7% cross slope
Solution: Demolish existing and construct new route
Bar. Severity: 3 Hindrance Cost Estimate: $36,125.00 Status:
Implementation Priority: 4 Facility Function:
Implementation Phase: Implementation Date:
Official Responsible:
Notes:



Field Date: 4/21/2011 Report Date: 4/22/2011 Barrier #: 7282
Location: Sungarden Dr - North
X Coordinate: -121.27562
Y Coordinate: 38.69498
Barrier Area: Sidewalks
Barrier Type: Cross Slope - Existing (3.1% to 4.0%)
Code Ref: CBC 1133B.7.1.3 and ADA/ABA 403.3
As Built Meas: 193 Quantity: LF
Description: Cross slope exceeds 2.0% (3.1% to 4.0%)
As Built Desc: 3.7% cross slope
Solution: Demolish existing and construct new route
Bar. Severity: 3 Hindrance Cost Estimate: $24,125.00 Status:
Implementation Priority: 3 Facility Function:
Implementation Phase: Implementation Date:
Official Responsible:
Notes:



Field Date: 4/21/2011 Report Date: 4/22/2011 Barrier #: 7283
Location: Sungarden Dr and Bonita Wy - Corner B
X Coordinate: -121.27631
Y Coordinate: 38.69501
Barrier Area: Curb Ramps
Barrier Type: Truncated Domes
Code Ref: CBC 1127B.5.7 and ADA/ABA 705.1.3
As Built Meas: 1 Quantity: EACH
Description: No truncated domes provided at curb ramp
As Built Desc: No detectable warnings at curb ramp
Solution: Provide compliant truncated domes
Bar. Severity: 2 Recommended Cost Estimate: $2,500.00 Status:
Implementation Priority: 3 Facility Function:
Implementation Phase: Implementation Date:
Official Responsible:
Notes: Two - way intersection corners B,C



Field Date: 4/21/2011 Report Date: 4/22/2011 Barrier #: 7284A
Location: Sungarden Dr and Bonita Wy - Corner C
X Coordinate: -121.27628
Y Coordinate: 38.69485
Barrier Area: Curb Ramps
Barrier Type: 12" Grooves - Existing (4.1% to 4.9%)
Code Ref: CBC 1127B.5.6
As Built Meas: 1 Quantity: EACH
Description: 12" grooves at top of curb ramp are not level (4.1% to 4.9%)
As Built Desc: 4.6% at 12" grooves
Solution: Demolish existing and construct new curb ramp
Bar. Severity: 2 Recommended Cost Estimate: $2,500.00 Status:
Implementation Priority: 3 Facility Function:
Implementation Phase: Implementation Date:
Official Responsible:
Notes: Two - way intersection corners B,C



Field Date: 4/21/2011 Report Date: 4/22/2011 Barrier #: 7284B
Location: Sungarden Dr and Bonita Wy - Corner C
X Coordinate: -121.27628
Y Coordinate: 38.69485
Barrier Area: Curb Ramps
Barrier Type: Cross Slope - Existing (4.1% to 4.9%)
Code Ref: CBC 1127B.5.3 and ADA/ABA 406.2
As Built Meas: 1 Quantity: EACH
Description: Ramp run cross slope exceeds 2.0% (4.1% to 4.9%)
As Built Desc: 4.3% cross slope
Solution: Demolish existing and construct new curb ramp
Bar. Severity: 2 Recommended Cost Estimate: $0.00 Status:
Implementation Priority: 3 Facility Function:
Implementation Phase: Implementation Date:
Official Responsible:
Notes: Two - way intersection corners B,C



Field Date: 4/21/2011 Report Date: 4/22/2011 Barrier #: 7284C
Location: Sungarden Dr and Bonita Wy - Corner C
X Coordinate: -121.27628
Y Coordinate: 38.69485
Barrier Area: Curb Ramps
Barrier Type: Parallel Ramp Landing - Existing (>5.0% or more)
Code Ref: CBC 1127B.5.4 and ADA/ABA 406.4
As Built Meas: 1 Quantity: EACH
Description: Curb ramp landing or pan not level (>5.0% or more)
As Built Desc: 8.9% landing slope
Solution: Demolish existing and construct new transition
Bar. Severity: 1 Necessary Cost Estimate: $0.00 Status:
Implementation Priority: 3 Facility Function:
Implementation Phase: Implementation Date:
Official Responsible:
Notes: Two - way intersection corners B,C



Field Date: 4/21/2011 Report Date: 4/22/2011 Barrier #: 7284D
Location: Sungarden Dr and Bonita Wy - Corner C
X Coordinate: -121.27628
Y Coordinate: 38.69485
Barrier Area: Curb Ramps
Barrier Type: Truncated Domes
Code Ref: CBC 1127B.5.7 and ADA/ABA 705.1.3
As Built Meas: 1 Quantity: EACH
Description: No truncated domes provided at curb ramp
As Built Desc: No detectable warnings at curb ramp
Solution: Provide compliant truncated domes
Bar. Severity: 2 Recommended Cost Estimate: $0.00 Status:
Implementation Priority: 3 Facility Function:
Implementation Phase: Implementation Date:
Official Responsible:
Notes: Two - way intersection corners B,C



Field Date: 4/21/2011 Report Date: 4/22/2011 Barrier #: 7284E
Location: Sungarden Dr and Bonita Wy - Corner C
X Coordinate: -121.27628
Y Coordinate: 38.69485
Barrier Area: Curb Ramps
Barrier Type: Gutter Slope - Existing (8.3% or more)
Code Ref: CBC 1127B.5.3 and ADA/ABA 406.2
As Built Meas: 6 Quantity: SF
Description: Gutter slope exceeds 5.0% (8.3% or more)
As Built Desc: 10.2% gutter slope
Solution: Demolish existing and construct new gutter
Bar. Severity: 1 Necessary Cost Estimate: $0.00 Status:
Implementation Priority: 3 Facility Function:
Implementation Phase: Implementation Date:
Official Responsible:
Notes: Two - way intersection corners B,C



Field Date: 4/21/2011 Report Date: 4/22/2011 Barrier #: 7285
Location: Sungarden Dr - South
X Coordinate: -121.27617
Y Coordinate: 38.69489
Barrier Area: Sidewalks
Barrier Type: Cross Slope - Existing (4.1% to 4.9%)
Code Ref: CBC 1133B.7.1.3 and ADA/ABA 403.3
As Built Meas: 195 Quantity: LF
Description: Cross slope exceeds 2.0% (4.1% to 4.9%)
As Built Desc: 4.7% cross slope
Solution: Demolish existing and construct new route
Bar. Severity: 2 Recommended Cost Estimate: $24,375.00 Status:
Implementation Priority: 3 Facility Function:
Implementation Phase: Implementation Date:
Official Responsible:
Notes:



Field Date: 4/21/2011 Report Date: 4/22/2011 Barrier #: 7286
Location: Sungarden Dr - South
X Coordinate: -121.27531
Y Coordinate: 38.69487
Barrier Area: Sidewalks
Barrier Type: Cross Slope - Existing (3.1% to 4.0%)
Code Ref: CBC 1133B.7.1.3 and ADA/ABA 403.3
As Built Meas: 473 Quantity: LF
Description: Cross slope exceeds 2.0% (3.1% to 4.0%)
As Built Desc: 3.8% cross slope
Solution: Demolish existing and construct new route
Bar. Severity: 3 Hindrance Cost Estimate: $59,125.00 Status:
Implementation Priority: 3 Facility Function:
Implementation Phase: Implementation Date:
Official Responsible:
Notes:



Field Date: 4/21/2011 Report Date: 4/22/2011 Barrier #: 7287
Location: Sungarden Dr Ct - West
X Coordinate: -121.27349
Y Coordinate: 38.69492
Barrier Area: Sidewalks
Barrier Type: Cross Slope - Existing (3.1% to 4.0%)
Code Ref: CBC 1133B.7.1.3 and ADA/ABA 403.3
As Built Meas: 73 Quantity: LF
Description: Cross slope exceeds 2.0% (3.1% to 4.0%)
As Built Desc: 3.6% cross slope
Solution: Demolish existing and construct new route
Bar. Severity: 3 Hindrance Cost Estimate: $9,125.00 Status:
Implementation Priority: 3 Facility Function:
Implementation Phase: Implementation Date:
Official Responsible:
Notes:



Field Date: 4/21/2011 Report Date: 4/22/2011 Barrier #: 7288
Location: Sungarden Dr Ct - East
X Coordinate: -121.27328
Y Coordinate: 38.69493
Barrier Area: Sidewalks
Barrier Type: Cross Slope - Existing (3.1% to 4.0%)
Code Ref: CBC 1133B.7.1.3 and ADA/ABA 403.3
As Built Meas: 75 Quantity: LF
Description: Cross slope exceeds 2.0% (3.1% to 4.0%)
As Built Desc: 3.8% cross slope
Solution: Demolish existing and construct new route
Bar. Severity: 3 Hindrance Cost Estimate: $9,375.00 Status:
Implementation Priority: 3 Facility Function:
Implementation Phase: Implementation Date:
Official Responsible:
Notes:



Field Date: 4/21/2011 Report Date: 4/22/2011 Barrier #: 7289
Location: Sungarden Dr Ct - South
X Coordinate: -121.27324
Y Coordinate: 38.69519
Barrier Area: Sidewalks
Barrier Type: Cross Slope - Existing (2.1% to 3.0%)
Code Ref: CBC 1133B.7.1.3 and ADA/ABA 403.3
As Built Meas: 247 Quantity: LF
Description: Cross slope exceeds 2.0% (2.1% to 3.0%)
As Built Desc: 3.0% cross slope
Solution: Low severity barrier - no remediation recommended
Bar. Severity: 4 Low Severity Cost Estimate: $0.00 Status:
Implementation Priority: 3 Facility Function:
Implementation Phase: Implementation Date:
Official Responsible:
Notes:



Field Date: 4/21/2011 Report Date: 4/22/2011 Barrier #: 7290A
Location: Sungarden Dr and Lynnetree Wy - Corner C
X Coordinate: -121.27228
Y Coordinate: 38.6953
Barrier Area: Curb Ramps
Barrier Type: 12" Grooves - Existing (3.1% to 4.0%)
Code Ref: CBC 1127B.5.6
As Built Meas: 1 Quantity: EACH
Description: 12" grooves at top of curb ramp are not level (3.1% to 4.0%)
As Built Desc: 3.5% at 12" grooves
Solution: Demolish existing and construct new curb ramp
Bar. Severity: 3 Hindrance Cost Estimate: $2,500.00 Status:
Implementation Priority: 3 Facility Function:
Implementation Phase: Implementation Date:
Official Responsible:
Notes: Two - way intersection corners C,D



Field Date: 4/21/2011 Report Date: 4/22/2011 Barrier #: 7290B
Location: Sungarden Dr and Lynnetree Wy - Corner C
X Coordinate: -121.27228
Y Coordinate: 38.6953
Barrier Area: Curb Ramps
Barrier Type: Cross Slope - Existing (3.1% to 4.0%)
Code Ref: CBC 1127B.5.3 and ADA/ABA 406.2
As Built Meas: 1 Quantity: EACH
Description: Ramp run cross slope exceeds 2.0% (3.1% to 4.0%)
As Built Desc: 3.2% cross slope
Solution: Demolish existing and construct new curb ramp
Bar. Severity: 3 Hindrance Cost Estimate: $0.00 Status:
Implementation Priority: 3 Facility Function:
Implementation Phase: Implementation Date:
Official Responsible:
Notes: Two - way intersection corners C,D



Field Date: 4/21/2011 Report Date: 4/22/2011 Barrier #: 7290C
Location: Sungarden Dr and Lynnetree Wy - Corner C
X Coordinate: -121.27228
Y Coordinate: 38.6953
Barrier Area: Curb Ramps
Barrier Type: Parallel Ramp Landing - Existing (3.1% to 4.0%)
Code Ref: CBC 1127B.5.4 and ADA/ABA 406.4
As Built Meas: 1 Quantity: EACH
Description: Curb ramp landing or pan not level (3.1% to 4.0%)
As Built Desc: 3.3% landing slope
Solution: Demolish existing and construct new transition
Bar. Severity: 3 Hindrance Cost Estimate: $0.00 Status:
Implementation Priority: 3 Facility Function:
Implementation Phase: Implementation Date:
Official Responsible:
Notes: Two - way intersection corners C,D



Field Date: 4/21/2011 Report Date: 4/22/2011 Barrier #: 7290D
Location: Sungarden Dr and Lynnetree Wy - Corner C
X Coordinate: -121.27228
Y Coordinate: 38.6953
Barrier Area: Curb Ramps
Barrier Type: Truncated Domes
Code Ref: CBC 1127B.5.7 and ADA/ABA 705.1.3
As Built Meas: 1 Quantity: EACH
Description: No truncated domes provided at curb ramp
As Built Desc: No detectable warnings at curb ramp
Solution: Provide compliant truncated domes
Bar. Severity: 2 Recommended Cost Estimate: $0.00 Status:
Implementation Priority: 3 Facility Function:
Implementation Phase: Implementation Date:
Official Responsible:
Notes: Two - way intersection corners C,D



Field Date: 4/21/2011 Report Date: 4/22/2011 Barrier #: 7290E
Location: Sungarden Dr and Lynnetree Wy - Corner C
X Coordinate: -121.27228
Y Coordinate: 38.6953
Barrier Area: Curb Ramps
Barrier Type: Gutter Slope - Existing (5.9% - 6.5%)
Code Ref: CBC 1127B.5.3 and ADA/ABA 406.2
As Built Meas: 6 Quantity: SF
Description: Gutter slope exceeds 5.0% (5.9% - 6.5%)
As Built Desc: 6.3% gutter slope
Solution: Demolish existing and construct new gutter
Bar. Severity: 3 Hindrance Cost Estimate: $0.00 Status:
Implementation Priority: 3 Facility Function:
Implementation Phase: Implementation Date:
Official Responsible:
Notes: Two - way intersection corners C,D



Field Date: 4/21/2011 Report Date: 4/22/2011 Barrier #: 7291A
Location: Sungarden Dr and Lynnetree Wy - Corner D
X Coordinate: -121.27245
Y Coordinate: 38.69531
Barrier Area: Curb Ramps
Barrier Type: 12" Grooves - Existing (>5.0%)
Code Ref: CBC 1127B.5.6
As Built Meas: 1 Quantity: EACH
Description: 12" grooves at top of curb ramp are not level (>5.0%)
As Built Desc: 8.7% at 12" grooves
Solution: Demolish existing and construct new curb ramp
Bar. Severity: 1 Necessary Cost Estimate: $2,500.00 Status:
Implementation Priority: 3 Facility Function:
Implementation Phase: Implementation Date:
Official Responsible:
Notes: Two - way intersection corners C,D



Field Date: 4/21/2011 Report Date: 4/22/2011 Barrier #: 7291B
Location: Sungarden Dr and Lynnetree Wy - Corner D
X Coordinate: -121.27245
Y Coordinate: 38.69531
Barrier Area: Curb Ramps
Barrier Type: Cross Slope - Existing (3.1% to 4.0%)
Code Ref: CBC 1127B.5.3 and ADA/ABA 406.2
As Built Meas: 1 Quantity: EACH
Description: Ramp run cross slope exceeds 2.0% (3.1% to 4.0%)
As Built Desc: 3.5% cross slope
Solution: Demolish existing and construct new curb ramp
Bar. Severity: 3 Hindrance Cost Estimate: $0.00 Status:
Implementation Priority: 3 Facility Function:
Implementation Phase: Implementation Date:
Official Responsible:
Notes: Two - way intersection corners C,D



Field Date: 4/21/2011 Report Date: 4/22/2011 Barrier #: 7291C
Location: Sungarden Dr and Lynnetree Wy - Corner D
X Coordinate: -121.27245
Y Coordinate: 38.69531
Barrier Area: Curb Ramps
Barrier Type: Parallel Ramp Landing - Existing (>5.0% or more)
Code Ref: CBC 1127B.5.4 and ADA/ABA 406.4
As Built Meas: 1 Quantity: EACH
Description: Curb ramp landing or pan not level (>5.0% or more)
As Built Desc: 8.0% landing slope
Solution: Demolish existing and construct new transition
Bar. Severity: 1 Necessary Cost Estimate: $0.00 Status:
Implementation Priority: 3 Facility Function:
Implementation Phase: Implementation Date:
Official Responsible:
Notes: Two - way intersection corners C,D



Field Date: 4/21/2011 Report Date: 4/22/2011 Barrier #: 7291D
Location: Sungarden Dr and Lynnetree Wy - Corner D
X Coordinate: -121.27245
Y Coordinate: 38.69531
Barrier Area: Curb Ramps
Barrier Type: Truncated Domes
Code Ref: CBC 1127B.5.7 and ADA/ABA 705.1.3
As Built Meas: 1 Quantity: EACH
Description: No truncated domes provided at curb ramp
As Built Desc: No detectable warnings at curb ramp
Solution: Provide compliant truncated domes
Bar. Severity: 2 Recommended Cost Estimate: $0.00 Status:
Implementation Priority: 3 Facility Function:
Implementation Phase: Implementation Date:
Official Responsible:
Notes: Two - way intersection corners C,D



Field Date: 4/21/2011 Report Date: 4/22/2011 Barrier #: 7291E
Location: Sungarden Dr and Lynnetree Wy - Corner D
X Coordinate: -121.27245
Y Coordinate: 38.69531
Barrier Area: Curb Ramps
Barrier Type: Gutter Slope - Existing (8.3% or more)
Code Ref: CBC 1127B.5.3 and ADA/ABA 406.2
As Built Meas: 6 Quantity: SF
Description: Gutter slope exceeds 5.0% (8.3% or more)
As Built Desc: 9.3% gutter slope
Solution: Demolish existing and construct new gutter
Bar. Severity: 1 Necessary Cost Estimate: $0.00 Status:
Implementation Priority: 3 Facility Function:
Implementation Phase: Implementation Date:
Official Responsible:
Notes: Two - way intersection corners C,D



Field Date: 4/21/2011 Report Date: 4/22/2011 Barrier #: 7292A
Location: Sungarden Dr Ct - South
X Coordinate: -121.27207
Y Coordinate: 38.69533
Barrier Area: Sidewalks
Barrier Type: Cross Slope - Existing (5.0% or more)
Code Ref: CBC 1133B.7.1.3 and ADA/ABA 403.3
As Built Meas: 36 Quantity: LF
Description: Cross slope exceeds 2.0% (5.0% or more)
As Built Desc: 5.0% cross slope
Solution: Demolish existing and construct new route
Bar. Severity: 1 Necessary Cost Estimate: $4,500.00 Status:
Implementation Priority: 3 Facility Function:
Implementation Phase: Implementation Date:
Official Responsible:
Notes:



Field Date:	4/21/2011
Report Date:	4/22/2011
Barrier #:	7292B
Location:	Sungarden Dr Ct - South
X Coordinate:	-121.27196
Y Coordinate:	38.69532
Barrier Area:	Sidewalks
Barrier Type:	Abrupt Change in Level - > 1/2"
Code Ref:	CBC 1133B.7.1 and ADA/ABA 303.3
As Built Meas:	4
Quantity:	LF
Description:	Change in level greater than 1/2"
As Built Desc:	1/2" lip in sidewalk surface
Solution:	Grind or repair sidewalk to remove trip hazard
Bar. Severity:	1 Necessary
Cost Estimate:	$1,000.00
Status:	
Implementation Priority:	3
Facility Function:	
Implementation Phase:	
Implementation Date:	
Official Responsible:	
Notes:	



Field Date:	4/26/2011
Report Date:	4/26/2011
Barrier #:	7293A
Location:	Bonita Wy - East
X Coordinate:	-121.27627
Y Coordinate:	38.69435
Barrier Area:	Sidewalks
Barrier Type:	Cross Slope - Existing (3.1% to 4.0%)
Code Ref:	CBC 1133B.7.1.3 and ADA/ABA 403.3
As Built Meas:	349
Quantity:	LF
Description:	Cross slope exceeds 2.0% (3.1% to 4.0%)
As Built Desc:	3.4% cross slope
Solution:	Demolish existing and construct new route
Bar. Severity:	3 Hindrance
Cost Estimate:	$43,625.00
Status:	
Implementation Priority:	4
Facility Function:	
Implementation Phase:	
Implementation Date:	
Official Responsible:	
Notes:	



Field Date: 4/26/2011 Report Date: 4/26/2011 Barrier #: 7293B
Location: Bonita Wy - East
X Coordinate: -121.27627
Y Coordinate: 38.69428
Barrier Area: Sidewalks
Barrier Type: Abrupt Change in Level - > 1/2"
Code Ref: CBC 1133B.7.1 and ADA/ABA 303.3
As Built Meas: 4 Quantity: LF
Description: Change in level greater than 1/2"
As Built Desc: 1/2" lip in sidewalk surface
Solution: Grind or repair sidewalk to remove trip hazard
Bar. Severity: 1 Necessary Cost Estimate: $1,000.00 Status:
Implementation Priority: 4 Facility Function:
Implementation Phase: Implementation Date:
Official Responsible:
Notes:



Field Date: 4/26/2011 Report Date: 4/26/2011 Barrier #: 7293C
Location: Bonita Wy - East
X Coordinate: -121.27626
Y Coordinate: 38.69388
Barrier Area: Sidewalks
Barrier Type: Surface Condition - Damaged
Code Ref: CBC 1133B.7.1 and ADA/ABA 302.1
As Built Meas: 4 Quantity: LF
Description: Surface is not firm and stable (cracked, broken or loose soil, etc.)
As Built Desc: Cracked concrete
Solution: Repair surface to make firm and stable
Bar. Severity: 1 Necessary Cost Estimate: $500.00 Status:
Implementation Priority: 4 Facility Function:
Implementation Phase: Implementation Date:
Official Responsible:
Notes:



Field Date: 4/26/2011 Report Date: 4/26/2011 Barrier #: 7294A
Location: Bonita Wy and Pomeroy Wy - Corner B
X Coordinate: -121.27625
Y Coordinate: 38.69339
Barrier Area: Curb Ramps
Barrier Type: 12" Grooves - Existing (>5.0%)
Code Ref: CBC 1127B.5.6
As Built Meas: 1 Quantity: EACH
Description: 12" grooves at top of curb ramp are not level (>5.0%)
As Built Desc: 6.9% at 12" grooves
Solution: Demolish existing and construct new curb ramp
Bar. Severity: 1 Necessary Cost Estimate: $2,500.00 Status:
Implementation Priority: 4 Facility Function:
Implementation Phase: Implementation Date:
Official Responsible:
Notes: Two - way intersection corners B,C



Field Date: 4/26/2011 Report Date: 4/26/2011 Barrier #: 7294B
Location: Bonita Wy and Pomeroy Wy - Corner B
X Coordinate: -121.27625
Y Coordinate: 38.69339
Barrier Area: Curb Ramps
Barrier Type: Running Slope - Existing (9.5% or more)
Code Ref: CBC 1127B.5.3 and ADA/ABA 406.1
As Built Meas: 1 Quantity: EACH
Description: Ramp run cross slope exceeds 2.0% (9.5% or more)
As Built Desc: 12.2% running slope
Solution: Demolish existing and construct new curb ramp
Bar. Severity: 1 Necessary Cost Estimate: $0.00 Status:
Implementation Priority: 4 Facility Function:
Implementation Phase: Implementation Date:
Official Responsible:
Notes: Two - way intersection corners B,C



Field Date: 4/26/2011 Report Date: 4/26/2011 Barrier #: 7294C
Location: Bonita Wy and Pomeroy Wy - Corner B
X Coordinate: -121.27625
Y Coordinate: 38.69339
Barrier Area: Curb Ramps
Barrier Type: Parallel Ramp Landing - Existing (>5.0% or more)
Code Ref: CBC 1127B.5.4 and ADA/ABA 406.4
As Built Meas: 1 Quantity: EACH
Description: Curb ramp landing or pan not level (>5.0% or more)
As Built Desc: 10.4% landing slope
Solution: Demolish existing and construct new transition
Bar. Severity: 1 Necessary Cost Estimate: $0.00 Status:
Implementation Priority: 4 Facility Function:
Implementation Phase: Implementation Date:
Official Responsible:
Notes: Two - way intersection corners B,C



Field Date: 4/26/2011 Report Date: 4/26/2011 Barrier #: 7294D
Location: Bonita Wy and Pomeroy Wy - Corner B
X Coordinate: -121.27625
Y Coordinate: 38.69339
Barrier Area: Curb Ramps
Barrier Type: Truncated Domes
Code Ref: CBC 1127B.5.7 and ADA/ABA 705.1.3
As Built Meas: 1 Quantity: EACH
Description: No truncated domes provided at curb ramp
As Built Desc: No detectable warnings at curb ramp
Solution: Provide compliant truncated domes
Bar. Severity: 2 Recommended Cost Estimate: $0.00 Status:
Implementation Priority: 4 Facility Function:
Implementation Phase: Implementation Date:
Official Responsible:
Notes: Two - way intersection corners B,C



Field Date: 4/26/2011 Report Date: 4/26/2011 Barrier #: 7295A
Location: Bonita Wy and Pomeroy Wy - Corner C
X Coordinate: -121.27627
Y Coordinate: 38.69327
Barrier Area: Curb Ramps
Barrier Type: 12" Grooves - Existing (3.1% to 4.0%)
Code Ref: CBC 1127B.5.6
As Built Meas: 1 Quantity: EACH
Description: 12" grooves at top of curb ramp are not level (3.1% to 4.0%)
As Built Desc: 3.1% at 12" grooves
Solution: Demolish existing and construct new curb ramp
Bar. Severity: 3 Hindrance Cost Estimate: $2,500.00 Status:
Implementation Priority: 4 Facility Function:
Implementation Phase: Implementation Date:
Official Responsible:
Notes: Two - way intersection corners B,C



Field Date: 4/26/2011 Report Date: 4/26/2011 Barrier #: 7295B
Location: Bonita Wy and Pomeroy Wy - Corner C
X Coordinate: -121.27627
Y Coordinate: 38.69327
Barrier Area: Curb Ramps
Barrier Type: Parallel Ramp Landing - Existing (>5.0% or more)
Code Ref: CBC 1127B.5.4 and ADA/ABA 406.4
As Built Meas: 1 Quantity: EACH
Description: Curb ramp landing or pan not level (>5.0% or more)
As Built Desc: 6.2% landing slope
Solution: Demolish existing and construct new transition
Bar. Severity: 1 Necessary Cost Estimate: $0.00 Status:
Implementation Priority: 4 Facility Function:
Implementation Phase: Implementation Date:
Official Responsible:
Notes: Two - way intersection corners B,C



Field Date: 4/26/2011 Report Date: 4/26/2011 Barrier #: 7295C
Location: Bonita Wy and Pomeroy Wy - Corner C
X Coordinate: -121.27627
Y Coordinate: 38.69327
Barrier Area: Curb Ramps
Barrier Type: Truncated Domes
Code Ref: CBC 1127B.5.7 and ADA/ABA 705.1.3
As Built Meas: 1 Quantity: EACH
Description: No truncated domes provided at curb ramp
As Built Desc: No detectable warnings at curb ramp
Solution: Provide compliant truncated domes
Bar. Severity: 2 Recommended Cost Estimate: $0.00 Status:
Implementation Priority: 4 Facility Function:
Implementation Phase: Implementation Date:
Official Responsible:
Notes: Two - way intersection corners B,C



Field Date: 4/26/2011 Report Date: 4/26/2011 Barrier #: 7296
Location: Pomeroy Wy - North
X Coordinate: -121.27598
Y Coordinate: 38.69337
Barrier Area: Sidewalks
Barrier Type: Cross Slope - Existing (3.1% to 4.0%)
Code Ref: CBC 1133B.7.1.3 and ADA/ABA 403.3
As Built Meas: 538 Quantity: LF
Description: Cross slope exceeds 2.0% (3.1% to 4.0%)
As Built Desc: 3.4% cross slope
Solution: Demolish existing and construct new route
Bar. Severity: 3 Hindrance Cost Estimate: $67,250.00 Status:
Implementation Priority: 4 Facility Function:
Implementation Phase: Implementation Date:
Official Responsible:
Notes:



Field Date: 4/26/2011 Report Date: 4/26/2011 Barrier #: 7297
Location: Pomeroy Wy and Jamestree Wy - Corner A
X Coordinate: -121.27436
Y Coordinate: 38.69362
Barrier Area: Curb Ramps
Barrier Type: Truncated Domes
Code Ref: CBC 1127B.5.7 and ADA/ABA 705.1.3
As Built Meas: 1 Quantity: EACH
Description: No truncated domes provided at curb ramp
As Built Desc: No detectable warnings at curb ramp
Solution: Provide compliant truncated domes
Bar. Severity: 2 Recommended Cost Estimate: $1,400.00 Status:
Implementation Priority: 4 Facility Function:
Implementation Phase: Implementation Date:
Official Responsible:
Notes: Two - way intersection corners A,D



Field Date: 4/26/2011 Report Date: 4/26/2011 Barrier #: 7298A
Location: Pomeroy Wy and Jamestree Wy - Corner D
X Coordinate: -121.27432
Y Coordinate: 38.69353
Barrier Area: Curb Ramps
Barrier Type: 12" Grooves - Existing (3.1% to 4.0%)
Code Ref: CBC 1127B.5.6
As Built Meas: 1 Quantity: EACH
Description: 12" grooves at top of curb ramp are not level (3.1% to 4.0%)
As Built Desc: 3.5% at 12" grooves
Solution: Demolish existing and construct new curb ramp
Bar. Severity: 3 Hindrance Cost Estimate: $2,500.00 Status:
Implementation Priority: 4 Facility Function:
Implementation Phase: Implementation Date:
Official Responsible:
Notes: Two - way intersection corners A,D



Field Date: 4/26/2011 Report Date: 4/26/2011 Barrier #: 7298B
Location: Pomeroy Wy and Jamestree Wy - Corner D
X Coordinate: -121.27432
Y Coordinate: 38.69353
Barrier Area: Curb Ramps
Barrier Type: Cross Slope - Existing (2.1% to 3.0%)
Code Ref: CBC 1127B.5.3 and ADA/ABA 406.2
As Built Meas: 1 Quantity: EACH
Description: Ramp run cross slope exceeds 2.0% (2.1% to 3.0%)
As Built Desc: 2.7% cross slope
Solution: Demolish existing and construct new curb ramp
Bar. Severity: 4 Low Severity Cost Estimate: $0.00 Status:
Implementation Priority: 4 Facility Function:
Implementation Phase: Implementation Date:
Official Responsible:
Notes: Two - way intersection corners A,D



Field Date: 4/26/2011 Report Date: 4/26/2011 Barrier #: 7298C
Location: Pomeroy Wy and Jamestree Wy - Corner D
X Coordinate: -121.27432
Y Coordinate: 38.69353
Barrier Area: Curb Ramps
Barrier Type: Truncated Domes
Code Ref: CBC 1127B.5.7 and ADA/ABA 705.1.3
As Built Meas: 1 Quantity: EACH
Description: No truncated domes provided at curb ramp
As Built Desc: No detectable warnings at curb ramp
Solution: Provide compliant truncated domes
Bar. Severity: 2 Recommended Cost Estimate: $0.00 Status:
Implementation Priority: 4 Facility Function:
Implementation Phase: Implementation Date:
Official Responsible:
Notes: Two - way intersection corners A,D



Field Date:	4/26/2011	Report Date:	4/26/2011	Barrier #:	7299
Location:	Jamestree Wy - West				
X Coordinate:	-121.27439				
Y Coordinate:	38.69376				
Barrier Area:	Sidewalks				
Barrier Type:	Cross Slope - Existing (3.1% to 4.0%)				
Code Ref:	CBC 1133B.7.1.3 and ADA/ABA 403.3				
As Built Meas:	100	Quantity:	LF		
Description:	Cross slope exceeds 2.0% (3.1% to 4.0%)				
As Built Desc:	3.8% cross slope				
Solution:	Demolish existing and construct new route				
Bar. Severity:	3 Hindrance	Cost Estimate:	$12,500.00	Status:	
Implementation Priority:	4			Facility Function:	
Implementation Phase:				Implementation Date:	
Official Responsible:					
Notes:					



Field Date:	4/26/2011	Report Date:	4/26/2011	Barrier #:	7300A
Location:	Jamestree Wy and Lynnetree Wy - Corner C				
X Coordinate:	-121.2742				
Y Coordinate:	38.6942				
Barrier Area:	Curb Ramps				
Barrier Type:	12" Grooves - Existing (3.1% to 4.0%)				
Code Ref:	CBC 1127B.5.6				
As Built Meas:	1	Quantity:	EACH		
Description:	12" grooves at top of curb ramp are not level (3.1% to 4.0%)				
As Built Desc:	3.1% at 12" grooves				
Solution:	Demolish existing and construct new curb ramp				
Bar. Severity:	3 Hindrance	Cost Estimate:	$2,500.00	Status:	
Implementation Priority:	4			Facility Function:	
Implementation Phase:				Implementation Date:	
Official Responsible:					
Notes:	Two - way intersection corners C,D				



Field Date: 4/26/2011 Report Date: 4/26/2011 Barrier #: 7300B
Location: Jamestree Wy and Lynnetree Wy - Corner C
X Coordinate: -121.2742
Y Coordinate: 38.6942
Barrier Area: Curb Ramps
Barrier Type: Parallel Ramp Landing - Existing (2.1% to 3.0%)
Code Ref: CBC 1127B.5.4 and ADA/ABA 406.4
As Built Meas: 1 Quantity: EACH
Description: Curb ramp landing or pan not level (2.1% to 3.0%)
As Built Desc: 2.7% landing slope
Solution: Demolish existing and construct new transition
Bar. Severity: 4 Low Severity Cost Estimate: $0.00 Status:
Implementation Priority: 4 Facility Function:
Implementation Phase: Implementation Date:
Official Responsible:
Notes: Two - way intersection corners C,D



Field Date: 4/26/2011 Report Date: 4/26/2011 Barrier #: 7300C
Location: Jamestree Wy and Lynnetree Wy - Corner C
X Coordinate: -121.2742
Y Coordinate: 38.6942
Barrier Area: Curb Ramps
Barrier Type: Truncated Domes
Code Ref: CBC 1127B.5.7 and ADA/ABA 705.1.3
As Built Meas: 1 Quantity: EACH
Description: No truncated domes provided at curb ramp
As Built Desc: No detectable warnings at curb ramp
Solution: Provide compliant truncated domes
Bar. Severity: 2 Recommended Cost Estimate: $0.00 Status:
Implementation Priority: 4 Facility Function:
Implementation Phase: Implementation Date:
Official Responsible:
Notes: Two - way intersection corners C,D



Field Date: 4/26/2011 Report Date: 4/26/2011 Barrier #: 7301A
Location: Jamestree Wy and Lynnetree Wy - Corner D
X Coordinate: -121.27439
Y Coordinate: 38.69419
Barrier Area: Curb Ramps
Barrier Type: Truncated Domes
Code Ref: CBC 1127B.5.7 and ADA/ABA 705.1.3
As Built Meas: 1 Quantity: EACH
Description: No truncated domes provided at curb ramp
As Built Desc: No detectable warnings at curb ramp
Solution: Provide compliant truncated domes
Bar. Severity: 2 Recommended Cost Estimate: $1,400.00 Status:
Implementation Priority: 4 Facility Function:
Implementation Phase: Implementation Date:
Official Responsible:
Notes: Two - way intersection corners C,D



Field Date: 4/26/2011 Report Date: 4/26/2011 Barrier #: 7302
Location: Lynnetree Wy - South
X Coordinate: -121.27493
Y Coordinate: 38.69421
Barrier Area: Sidewalks
Barrier Type: Clear Width - Existing (≤31” or less)
Code Ref: CBC 1133B.7.1
As Built Meas: 1 Quantity: LF
Description: Pedestrian route is not min. 48" wide (≤31” or less)
As Built Desc: 24" clear width due to foliage
Solution: Trim foliage to provide min. 48" clear width
Bar. Severity: 1 Necessary Cost Estimate: $125.00 Status:
Implementation Priority: 4 Facility Function:
Implementation Phase: Implementation Date:
Official Responsible:
Notes:



Field Date: 4/26/2011 Report Date: 4/26/2011 Barrier #: 7303
Location: Lynnetree Wy - North
X Coordinate: -121.27535
Y Coordinate: 38.69427
Barrier Area: Sidewalks
Barrier Type: Elbow in Sidewalk - Cross Slope (5.0% or more)
Code Ref: CBC 1133B.7.1.3 and ADA/ABA 403.3
As Built Meas: 6 Quantity: LF
Description: Cross slope at elbow exceeds 2.0% (5.0% or more)
As Built Desc: 8.7% cross slope
Solution: Demolish existing and construct new sidewalk without curb ramp
Bar. Severity: 1 Necessary Cost Estimate: $750.00 Status:
Implementation Priority: 4 Facility Function:
Implementation Phase: Implementation Date:
Official Responsible:
Notes:



Field Date: 4/26/2011 Report Date: 4/26/2011 Barrier #: 7304A
Location: Lynnetree Wy - North
X Coordinate: -121.2752
Y Coordinate: 38.69428
Barrier Area: Sidewalks
Barrier Type: Cross Slope - Existing (4.1% to 4.9%)
Code Ref: CBC 1133B.7.1.3 and ADA/ABA 403.3
As Built Meas: 816 Quantity: LF
Description: Cross slope exceeds 2.0% (4.1% to 4.9%)
As Built Desc: 4.2% cross slope
Solution: Demolish existing and construct new route
Bar. Severity: 2 Recommended Cost Estimate: $102,000.00 Status:
Implementation Priority: 4 Facility Function:
Implementation Phase: Implementation Date:
Official Responsible:
Notes:



Field Date: 4/26/2011 Report Date: 4/26/2011 Barrier #: 7304B
Location: Lynnetree Wy - North
X Coordinate: -121.27237
Y Coordinate: 38.69434
Barrier Area: Sidewalks
Barrier Type: Elbow in Sidewalk - Cross Slope (5.0% or more)
Code Ref: CBC 1133B.7.1.3 and ADA/ABA 403.3
As Built Meas: 6 Quantity: LF
Description: Cross slope at elbow exceeds 2.0% (5.0% or more)
As Built Desc: 6.9% cross slope
Solution: Demolish existing and construct new sidewalk without curb ramp
Bar. Severity: 1 Necessary Cost Estimate: $750.00 Status:
Implementation Priority: 4 Facility Function:
Implementation Phase: Implementation Date:
Official Responsible:
Notes:



Field Date: 4/26/2011 Report Date: 4/26/2011 Barrier #: 7305A
Location: Lynnetree Wy - West
X Coordinate: -121.27237
Y Coordinate: 38.69442
Barrier Area: Sidewalks
Barrier Type: Cross Slope - Existing (3.1% to 4.0%)
Code Ref: CBC 1133B.7.1.3 and ADA/ABA 403.3
As Built Meas: 317 Quantity: LF
Description: Cross slope exceeds 2.0% (3.1% to 4.0%)
As Built Desc: 3.3% cross slope
Solution: Demolish existing and construct new route
Bar. Severity: 3 Hindrance Cost Estimate: $39,625.00 Status:
Implementation Priority: 4 Facility Function:
Implementation Phase: Implementation Date:
Official Responsible:
Notes:



Field Date: 4/26/2011 Report Date: 4/26/2011 Barrier #: 7305B
Location: Lynnetree Wy - West
X Coordinate: -121.27239
Y Coordinate: 38.69468
Barrier Area: Sidewalks
Barrier Type: Clear Width - Existing (≤31" or less)
Code Ref: CBC 1133B.7.1
As Built Meas: 1 Quantity: LF
Description: Pedestrian route is not min. 48" wide (≤31" or less)
As Built Desc: 24" clear width due to foliage
Solution: Trim foliage to provide min. 48" clear width
Bar. Severity: 1 Necessary Cost Estimate: $125.00 Status:
Implementation Priority: 4 Facility Function:
Implementation Phase: Implementation Date:
Official Responsible:
Notes:



Field Date: 4/26/2011 Report Date: 4/26/2011 Barrier #: 7306
Location: Lynnetree Wy - East
X Coordinate: -121.27225
Y Coordinate: 38.69517
Barrier Area: Sidewalks
Barrier Type: Cross Slope - Existing (3.1% to 4.0%)
Code Ref: CBC 1133B.7.1.3 and ADA/ABA 403.3
As Built Meas: 356 Quantity: LF
Description: Cross slope exceeds 2.0% (3.1% to 4.0%)
As Built Desc: 3.7% cross slope
Solution: Demolish existing and construct new route
Bar. Severity: 3 Hindrance Cost Estimate: $44,500.00 Status:
Implementation Priority: 4 Facility Function:
Implementation Phase: Implementation Date:
Official Responsible:
Notes:



Field Date: 4/26/2011 Report Date: 4/26/2011 Barrier #: 7307
Location: Lynnetree Wy - East
X Coordinate: -121.27238
Y Coordinate: 38.69422
Barrier Area: Sidewalks
Barrier Type: Clear Width - Existing (≤31" or less)
Code Ref: CBC 1133B.7.1
As Built Meas: 1 Quantity: LF
Description: Pedestrian route is not min. 48" wide (≤31" or less)
As Built Desc: 24" clear width due to foliage
Solution: Trim foliage to provide min. 48" clear width
Bar. Severity: 1 Necessary Cost Estimate: $125.00 Status:
Implementation Priority: 4 Facility Function:
Implementation Phase: Implementation Date:
Official Responsible:
Notes:



Field Date: 4/26/2011 Report Date: 4/26/2011 Barrier #: 7308
Location: Lynnetree Wy - East
X Coordinate: -121.27424
Y Coordinate: 38.69407
Barrier Area: Sidewalks
Barrier Type: Cross Slope - Existing (5.0% or more)
Code Ref: CBC 1133B.7.1.3 and ADA/ABA 403.3
As Built Meas: 280 Quantity: LF
Description: Cross slope exceeds 2.0% (5.0% or more)
As Built Desc: 5.0% cross slope
Solution: Demolish existing and construct new route
Bar. Severity: 1 Necessary Cost Estimate: $35,000.00 Status:
Implementation Priority: 4 Facility Function:
Implementation Phase: Implementation Date:
Official Responsible:
Notes:



Field Date:	4/26/2011
Report Date:	4/26/2011
Barrier #:	7309A
Location:	Jamestree Wy and Sampolo Ct - Corner B
X Coordinate:	-121.27402
Y Coordinate:	38.69338
Barrier Area:	Curb Ramps
Barrier Type:	12" Grooves - Existing (2.1% to 3.0%)
Code Ref:	CBC 1127B.5.6
As Built Meas:	1
Quantity:	EACH
Description:	12" grooves at top of curb ramp are not level (2.1% to 3.0%)
As Built Desc:	2.8% at 12" grooves
Solution:	Demolish existing and construct new curb ramp
Bar. Severity:	4 Low Severity
Cost Estimate:	$2,500.00
Status:	
Implementation Priority:	4
Facility Function:	
Implementation Phase:	
Implementation Date:	
Official Responsible:	
Notes:	Two - way intersection corners B,C



Field Date:	4/26/2011
Report Date:	4/26/2011
Barrier #:	7309B
Location:	Jamestree Wy and Sampolo Ct - Corner B
X Coordinate:	-121.27402
Y Coordinate:	38.69338
Barrier Area:	Curb Ramps
Barrier Type:	Cross Slope - Existing (2.1% to 3.0%)
Code Ref:	CBC 1127B.5.3 and ADA/ABA 406.2
As Built Meas:	1
Quantity:	EACH
Description:	Ramp run cross slope exceeds 2.0% (2.1% to 3.0%)
As Built Desc:	2.7% cross slope
Solution:	Demolish existing and construct new curb ramp
Bar. Severity:	4 Low Severity
Cost Estimate:	$0.00
Status:	
Implementation Priority:	4
Facility Function:	
Implementation Phase:	
Implementation Date:	
Official Responsible:	
Notes:	Two - way intersection corners B,C



Field Date: 4/26/2011 Report Date: 4/26/2011 Barrier #: 7309C
Location: Jamestree Wy and Sampolo Ct - Corner B
X Coordinate: -121.27402
Y Coordinate: 38.69338
Barrier Area: Curb Ramps
Barrier Type: Truncated Domes
Code Ref: CBC 1127B.5.7 and ADA/ABA 705.1.3
As Built Meas: 1 Quantity: EACH
Description: No truncated domes provided at curb ramp
As Built Desc: No detectable warnings at curb ramp
Solution: Provide compliant truncated domes
Bar. Severity: 2 Recommended Cost Estimate: $0.00 Status:
Implementation Priority: 4 Facility Function:
Implementation Phase: Implementation Date:
Official Responsible:
Notes: Two - way intersection corners B,C



Field Date: 4/26/2011 Report Date: 4/26/2011 Barrier #: 7310
Location: Jamestree Wy and Sampolo Ct - Corner C
X Coordinate: -121.27396
Y Coordinate: 38.69328
Barrier Area: Curb Ramps
Barrier Type: Truncated Domes
Code Ref: CBC 1127B.5.7 and ADA/ABA 705.1.3
As Built Meas: 1 Quantity: EACH
Description: No truncated domes provided at curb ramp
As Built Desc: No detectable warnings at curb ramp
Solution: Provide compliant truncated domes
Bar. Severity: 2 Recommended Cost Estimate: $1,400.00 Status:
Implementation Priority: 4 Facility Function:
Implementation Phase: Implementation Date:
Official Responsible:
Notes: Two - way intersection corners B,C



Field Date: 4/26/2011 Report Date: 4/26/2011 Barrier #: 7311
Location: Sampolo Ct - North
X Coordinate: -121.27398
Y Coordinate: 38.69339
Barrier Area: Sidewalks
Barrier Type: Cross Slope - Existing (3.1% to 4.0%)
Code Ref: CBC 1133B.7.1.3 and ADA/ABA 403.3
As Built Meas: 326 Quantity: LF
Description: Cross slope exceeds 2.0% (3.1% to 4.0%)
As Built Desc: 3.7% cross slope
Solution: Demolish existing and construct new route
Bar. Severity: 3 Hindrance Cost Estimate: $40,750.00 Status:
Implementation Priority: 4 Facility Function:
Implementation Phase: Implementation Date:
Official Responsible:
Notes:



Field Date: 4/26/2011 Report Date: 4/26/2011 Barrier #: 7312
Location: Sampolo Ct - South
X Coordinate: -121.27293
Y Coordinate: 38.69342
Barrier Area: Sidewalks
Barrier Type: Cross Slope - Existing (3.1% to 4.0%)
Code Ref: CBC 1133B.7.1.3 and ADA/ABA 403.3
As Built Meas: 311 Quantity: LF
Description: Cross slope exceeds 2.0% (3.1% to 4.0%)
As Built Desc: 3.6% cross slope
Solution: Demolish existing and construct new route
Bar. Severity: 3 Hindrance Cost Estimate: $38,875.00 Status:
Implementation Priority: 4 Facility Function:
Implementation Phase: Implementation Date:
Official Responsible:
Notes:



Field Date: 4/26/2011 Report Date: 4/26/2011 Barrier #: 7313
Location: Jamestree Wy - West
X Coordinate: -121.27401
Y Coordinate: 38.69273
Barrier Area: Sidewalks
Barrier Type: No Sidewalk - Transition to Shoulder
Code Ref: CBC 1121B.2 and ADA/ABA 206.2.1
As Built Meas: 1 Quantity: JOB
Description: Sidewalk ends and no ramp to pedestrian shoulder is provided
As Built Desc: No ramp to shoulder to enable pedestrian travel onto existing shoulder
Solution: Provide transition ramp to paved shoulder where no opposite sidewalk exists
Bar. Severity: 1 Necessary Cost Estimate: $2,500.00 Status:
Implementation Priority: 4 Facility Function:
Implementation Phase: Implementation Date:
Official Responsible:
Notes:



Field Date: 4/26/2011 Report Date: 4/26/2011 Barrier #: 7314
Location: Jamestree Wy - West
X Coordinate: -121.27408
Y Coordinate: 38.69295
Barrier Area: Sidewalks
Barrier Type: No Sidewalk - Transition to Shoulder
Code Ref: CBC 1121B.2 and ADA/ABA 206.2.1
As Built Meas: 1 Quantity: JOB
Description: Sidewalk ends and no ramp to pedestrian shoulder is provided
As Built Desc: No ramp to shoulder to enable pedestrian travel onto existing shoulder
Solution: Provide transition ramp to paved shoulder where no opposite sidewalk exists
Bar. Severity: 1 Necessary Cost Estimate: $2,500.00 Status:
Implementation Priority: 4 Facility Function:
Implementation Phase: Implementation Date:
Official Responsible:
Notes:



Field Date: 4/26/2011 Report Date: 4/26/2011 Barrier #: 7315
Location: Pomeroy Wy - South
X Coordinate: -121.27437
Y Coordinate: 38.69352
Barrier Area: Sidewalks
Barrier Type: Cross Slope - Existing (5.0% or more)
Code Ref: CBC 1133B.7.1.3 and ADA/ABA 403.3
As Built Meas: 175 Quantity: LF
Description: Cross slope exceeds 2.0% (5.0% or more)
As Built Desc: 5.6% cross slope
Solution: Demolish existing and construct new route
Bar. Severity: 1 Necessary Cost Estimate: $21,875.00 Status:
Implementation Priority: 4 Facility Function:
Implementation Phase: Implementation Date:
Official Responsible:
Notes:



Field Date: 4/26/2011 Report Date: 4/26/2011 Barrier #: 7316
Location: Larkspur Ave - East
X Coordinate: -121.27625
Y Coordinate: 38.69323
Barrier Area: Sidewalks
Barrier Type: Abrupt Change in Level - > 1/2"
Code Ref: CBC 1133B.7.1 and ADA/ABA 303.3
As Built Meas: 4 Quantity: LF
Description: Change in level greater than 1/2"
As Built Desc: 1/2" lip in sidewalk surface
Solution: Grind or repair sidewalk to remove trip hazard
Bar. Severity: 1 Necessary Cost Estimate: $1,000.00 Status:
Implementation Priority: 4 Facility Function:
Implementation Phase: Implementation Date:
Official Responsible:
Notes:



Field Date:	4/26/2011	Report Date:	4/26/2011	Barrier #:	7317A
Location:	Larkspur Ave - East				
X Coordinate:	-121.27629				
Y Coordinate:	38.69322				
Barrier Area:	Sidewalks				
Barrier Type:	Cross Slope - Existing (4.1% to 4.9%)				
Code Ref:	CBC 1133B.7.1.3 and ADA/ABA 403.3				
As Built Meas:	89	Quantity:	LF		
Description:	Cross slope exceeds 2.0% (4.1% to 4.9%)				
As Built Desc:	4.2% cross slope				
Solution:	Demolish existing and construct new route				
Bar. Severity:	2 Recommended	Cost Estimate:	$11,125.00	Status:	
Implementation Priority:	4	Facility Function:			
Implementation Phase:		Implementation Date:			
Official Responsible:					
Notes:					



Field Date:	4/26/2011	Report Date:	4/26/2011	Barrier #:	7317B
Location:	Larkspur Ave - East				
X Coordinate:	-121.27625				
Y Coordinate:	38.69304				
Barrier Area:	Sidewalks				
Barrier Type:	Clear Width - Existing (≤31” or less)				
Code Ref:	CBC 1133B.7.1				
As Built Meas:	89	Quantity:	LF		
Description:	Pedestrian route is not min. 48" wide (≤31” or less)				
As Built Desc:	24" clear width due to wire				
Solution:	Demolish existing and construct new route				
Bar. Severity:	1 Necessary	Cost Estimate:	$11,125.00	Status:	
Implementation Priority:	4	Facility Function:			
Implementation Phase:		Implementation Date:			
Official Responsible:					
Notes:					



Field Date: 4/26/2011 Report Date: 4/26/2011 Barrier #: 7317C
Location: Larkspur Ave - East
X Coordinate: -121.27624
Y Coordinate: 38.69302
Barrier Area: Sidewalks
Barrier Type: Protruding Hazard
Code Ref: CBC 1133B.8.6.1 and ADA/ABA 307.2
As Built Meas: 1 Quantity: JOB
Description: Protruding object in route of travel between 27" and 80" high
As Built Desc: 38" at tree branch
Solution: Remove object or provide detectable warning
Bar. Severity: 1 Necessary Cost Estimate: $1,400.00 Status:
Implementation Priority: 4 Facility Function:
Implementation Phase: Implementation Date:
Official Responsible:
Notes:



Field Date: 4/26/2011 Report Date: 4/26/2011 Barrier #: 7317D
Location: Larkspur Ave - East
X Coordinate: -121.27625
Y Coordinate: 38.69302
Barrier Area: Sidewalks
Barrier Type: No Sidewalk - No Barricade
Code Ref: MUTCD Section 6D.01
As Built Meas: 1 Quantity: JOB
Description: No barricade provided where sidewalk ends in hazardous location
As Built Desc: No barricade or other warning provided for the visually impaired at end of sidewalk
Solution: Provide barricade with cane detectable warning at end of sidewalk
Bar. Severity: 1 Necessary Cost Estimate: $1,350.00 Status:
Implementation Priority: 4 Facility Function:
Implementation Phase: Implementation Date:
Official Responsible:
Notes:



Field Date: 4/26/2011 Report Date: 4/26/2011 Barrier #: 7317E
Location: Larkspur Ave - East
X Coordinate: -121.27626
Y Coordinate: 38.69302
Barrier Area: Sidewalks
Barrier Type: No Sidewalk - Transition to Shoulder
Code Ref: CBC 1121B.2 and ADA/ABA 206.2.1
As Built Meas: 1 Quantity: JOB
Description: Sidewalk ends and no ramp to pedestrian shoulder is provided
As Built Desc: No ramp to shoulder to enable pedestrian travel onto existing shoulder
Solution: Provide transition ramp to paved shoulder where no opposite sidewalk exists
Bar. Severity: 1 Necessary Cost Estimate: $2,500.00 Status:
Implementation Priority: 4 Facility Function:
Implementation Phase: Implementation Date:
Official Responsible:
Notes:



Field Date: 4/26/2011 Report Date: 4/26/2011 Barrier #: 7318
Location: Bonita Wy - West
X Coordinate: -121.27637
Y Coordinate: 38.69373
Barrier Area: Sidewalks
Barrier Type: No sidewalk
Code Ref: CBC 1127B.1 and ADA/ABA 206.2.1
As Built Meas: 622 Quantity: LF
Description: No pedestrian route provided
As Built Desc: No sidewalk provided
Solution: Construct new firm and stable pedestrian route
Bar. Severity: 1 Necessary Cost Estimate: $62,200.00 Status:
Implementation Priority: 4 Facility Function:
Implementation Phase: Implementation Date:
Official Responsible:
Notes:



Field Date: 4/26/2011 Report Date: 4/26/2011 Barrier #: 7319
Location: Bonita Wy - West
X Coordinate: -121.27647
Y Coordinate: 38.69539
Barrier Area: Sidewalks
Barrier Type: No Sidewalk - Transition to Shoulder
Code Ref: CBC 1121B.2 and ADA/ABA 206.2.1
As Built Meas: 1 Quantity: JOB
Description: Sidewalk ends and no ramp to pedestrian shoulder is provided
As Built Desc: No ramp to shoulder to enable pedestrian travel onto existing shoulder
Solution: Provide transition ramp to paved shoulder where no opposite sidewalk exists
Bar. Severity: 1 Necessary Cost Estimate: $2,500.00 Status:
Implementation Priority: 4 Facility Function:
Implementation Phase: Implementation Date:
Official Responsible:
Notes:



Field Date: 4/26/2011 Report Date: 4/26/2011 Barrier #: 7320A
Location: Bonita Wy - West
X Coordinate: -121.27652
Y Coordinate: 38.69567
Barrier Area: Sidewalks
Barrier Type: Cross Slope - Existing (4.1% to 4.9%)
Code Ref: CBC 1133B.7.1.3 and ADA/ABA 403.3
As Built Meas: 272 Quantity: LF
Description: Cross slope exceeds 2.0% (4.1% to 4.9%)
As Built Desc: 4.4% cross slope
Solution: Demolish existing and construct new route
Bar. Severity: 2 Recommended Cost Estimate: $34,000.00 Status:
Implementation Priority: 4 Facility Function:
Implementation Phase: Implementation Date:
Official Responsible:
Notes:



Field Date: 4/26/2011 Report Date: 4/26/2011 Barrier #: 7320B
Location: Bonita Wy - West
X Coordinate: -121.27647
Y Coordinate: 38.69613
Barrier Area: Sidewalks
Barrier Type: Clear Width - Existing (≤31” or less)
Code Ref: CBC 1133B.7.1
As Built Meas: 2 Quantity: LF
Description: Pedestrian route is not min. 48" wide (≤31” or less)
As Built Desc: 24" clear width due to pole
Solution: Demolish existing and construct new route
Bar. Severity: 1 Necessary Cost Estimate: $250.00 Status:
Implementation Priority: 4 Facility Function:
Implementation Phase: Implementation Date:
Official Responsible:
Notes:



Field Date: 4/26/2011 Report Date: 4/26/2011 Barrier #: 7320C
Location: Bonita Wy - West
X Coordinate: -121.27651
Y Coordinate: 38.69651
Barrier Area: Sidewalks
Barrier Type: Clear Width - Existing (≤31” or less)
Code Ref: CBC 1133B.7.1
As Built Meas: 2 Quantity: LF
Description: Pedestrian route is not min. 48" wide (≤31” or less)
As Built Desc: 24" clear width due to pole
Solution: Demolish existing and construct new route
Bar. Severity: 1 Necessary Cost Estimate: $250.00 Status:
Implementation Priority: 4 Facility Function:
Implementation Phase: Implementation Date:
Official Responsible:
Notes:



Field Date: 4/26/2011 Report Date: 4/26/2011 Barrier #: 7320D
Location: Bonita Wy - West
X Coordinate: -121.27652
Y Coordinate: 38.69692
Barrier Area: Sidewalks
Barrier Type: No Sidewalk - No Barricade
Code Ref: MUTCD Section 6D.01
As Built Meas: 1 Quantity: JOB
Description: No barricade provided where sidewalk ends in hazardous location
As Built Desc: No barricade or other warning provided for the visually impaired at end of sidewalk
Solution: Provide barricade with cane detectable warning at end of sidewalk
Bar. Severity: 1 Necessary Cost Estimate: $1,350.00 Status:
Implementation Priority: 4 Facility Function:
Implementation Phase: Implementation Date:
Official Responsible:
Notes:



Field Date: 4/26/2011 Report Date: 4/26/2011 Barrier #: 7321
Location: Bonita Wy - West
X Coordinate: -121.2765
Y Coordinate: 38.69693
Barrier Area: Sidewalks
Barrier Type: No sidewalk
Code Ref: CBC 1127B.1 and ADA/ABA 206.2.1
As Built Meas: 134 Quantity: LF
Description: No pedestrian route provided
As Built Desc: No sidewalk provided
Solution: Construct new firm and stable pedestrian route
Bar. Severity: 1 Necessary Cost Estimate: $13,400.00 Status:
Implementation Priority: 4 Facility Function:
Implementation Phase: Implementation Date:
Official Responsible:
Notes:



Field Date: 4/26/2011 Report Date: 4/26/2011 Barrier #: 7322
Location: Bonita Wy - South
X Coordinate: -121.27655
Y Coordinate: 38.69732
Barrier Area: Sidewalks
Barrier Type: No sidewalk
Code Ref: CBC 1127B.1 and ADA/ABA 206.2.1
As Built Meas: 287 Quantity: LF
Description: No pedestrian route provided
As Built Desc: No sidewalk provided
Solution: Construct new firm and stable pedestrian route
Bar. Severity: 1 Necessary Cost Estimate: $28,700.00 Status:
Implementation Priority: 4 Facility Function:
Implementation Phase: Implementation Date:
Official Responsible:
Notes:



Field Date: 4/26/2011 Report Date: 4/26/2011 Barrier #: 7323
Location: Bonita Wy and Manera St - Corner B
X Coordinate: -121.27752
Y Coordinate: 38.69749
Barrier Area: Blended Transitions
Barrier Type: Truncated Domes
Code Ref: CBC 1127B.5.3
As Built Meas: 1 Quantity: EACH
Description: No truncated domes provided at transition into roadway
As Built Desc: No detectable warning provided
Solution: Provide compliant truncated domes
Bar. Severity: 2 Recommended Cost Estimate: $1,400.00 Status:
Implementation Priority: 4 Facility Function:
Implementation Phase: Implementation Date:
Official Responsible:
Notes: Two - way intersection corners B,C



Field Date: 4/26/2011 Report Date: 4/26/2011 Barrier #: 7324
Location: Bonita Wy and Manera St - Corner C
X Coordinate: -121.27749
Y Coordinate: 38.69735
Barrier Area: Blended Transitions
Barrier Type: Truncated Domes
Code Ref: CBC 1127B.5.3
As Built Meas: 1 Quantity: EACH
Description: No truncated domes provided at transition into roadway
As Built Desc: No detectable warning provided
Solution: Provide compliant truncated domes
Bar. Severity: 2 Recommended Cost Estimate: $1,400.00 Status:
Implementation Priority: 4 Facility Function:
Implementation Phase: Implementation Date:
Official Responsible:
Notes: Two - way intersection corners B,C



Field Date: 4/26/2011 Report Date: 4/26/2011 Barrier #: 7325A
Location: Maretha St - East
X Coordinate: -121.27753
Y Coordinate: 38.6973
Barrier Area: Sidewalks
Barrier Type: No sidewalk
Code Ref: CBC 1127B.1 and ADA/ABA 206.2.1
As Built Meas: 287 Quantity: LF
Description: No pedestrian route provided
As Built Desc: No sidewalk provided
Solution: Construct new firm and stable pedestrian route
Bar. Severity: 1 Necessary Cost Estimate: $28,700.00 Status:
Implementation Priority: 4 Facility Function:
Implementation Phase: Implementation Date:
Official Responsible:
Notes:



Field Date: 4/26/2011 Report Date: 4/26/2011 Barrier #: 7325B
Location: Maretha St - East
X Coordinate: -121.27753
Y Coordinate: 38.69725
Barrier Area: Sidewalks
Barrier Type: Drop-off Along Ped Route (> 4")
Code Ref: CBC 1133B.8.1
As Built Meas: 115 Quantity: LF
Description: Drop of more than 4" along pedestrian route lacks warning curb
As Built Desc: 36" drop off creates hazardous condition for the visually impaired
Solution: Provide curb projecting at least 6" above the walk or sidewalk surface to warn the blind of a potent
Bar. Severity: 1 Necessary Cost Estimate: $20,125.00 Status:
Implementation Priority: 4 Facility Function:
Implementation Phase: Implementation Date:
Official Responsible:
Notes:



Field Date: 4/26/2011 Report Date: 4/26/2011 Barrier #: 7326
Location: Maretha St - East
X Coordinate: -121.2775
Y Coordinate: 38.69652
Barrier Area: Sidewalks
Barrier Type: No Sidewalk - No Barricade
Code Ref: MUTCD Section 6D.01
As Built Meas: 1 Quantity: JOB
Description: No barricade provided where sidewalk ends in hazardous location
As Built Desc: No barricade or other warning provided for the visually impaired at end of sidewalk
Solution: Provide barricade with cane detectable warning at end of sidewalk
Bar. Severity: 1 Necessary Cost Estimate: $1,350.00 Status:
Implementation Priority: 4 Facility Function:
Implementation Phase: Implementation Date:
Official Responsible:
Notes:



Field Date: 4/26/2011 Report Date: 4/26/2011 Barrier #: 7327
Location: Maretha St - East
X Coordinate: -121.27748
Y Coordinate: 38.69647
Barrier Area: Sidewalks
Barrier Type: Cross Slope - Existing (3.1% to 4.0%)
Code Ref: CBC 1133B.7.1.3 and ADA/ABA 403.3
As Built Meas: 310 Quantity: LF
Description: Cross slope exceeds 2.0% (3.1% to 4.0%)
As Built Desc: 3.4% cross slope
Solution: Demolish existing and construct new route
Bar. Severity: 3 Hindrance Cost Estimate: $38,750.00 Status:
Implementation Priority: 4 Facility Function:
Implementation Phase: Implementation Date:
Official Responsible:
Notes:



Field Date: 4/26/2011 Report Date: 4/26/2011 Barrier #: 7328
Location: Maretha St - East
X Coordinate: -121.2775
Y Coordinate: 38.69565
Barrier Area: Sidewalks
Barrier Type: No Sidewalk - Transition to Shoulder
Code Ref: CBC 1121B.2 and ADA/ABA 206.2.1
As Built Meas: 1 Quantity: JOB
Description: Sidewalk ends and no ramp to pedestrian shoulder is provided
As Built Desc: No ramp to shoulder to enable pedestrian travel onto existing shoulder
Solution: Provide transition ramp to paved shoulder where no opposite sidewalk exists
Bar. Severity: 1 Necessary Cost Estimate: $2,500.00 Status:
Implementation Priority: 4 Facility Function:
Implementation Phase: Implementation Date:
Official Responsible:
Notes:



Field Date: 4/26/2011 Report Date: 4/26/2011 Barrier #: 7329
Location: Maretha St - West
X Coordinate: -121.27758
Y Coordinate: 38.69565
Barrier Area: Sidewalks
Barrier Type: No Sidewalk - Transition to Shoulder
Code Ref: CBC 1121B.2 and ADA/ABA 206.2.1
As Built Meas: 1 Quantity: JOB
Description: Sidewalk ends and no ramp to pedestrian shoulder is provided
As Built Desc: No ramp to shoulder to enable pedestrian travel onto existing shoulder
Solution: Provide transition ramp to paved shoulder where no opposite sidewalk exists
Bar. Severity: 1 Necessary Cost Estimate: $2,500.00 Status:
Implementation Priority: 4 Facility Function:
Implementation Phase: Implementation Date:
Official Responsible:
Notes:



Field Date: 4/26/2011 Report Date: 4/26/2011 Barrier #: 7330
Location: Maretha St - West
X Coordinate: -121.27763
Y Coordinate: 38.69568
Barrier Area: Sidewalks
Barrier Type: Cross Slope - Existing (3.1% to 4.0%)
Code Ref: CBC 1133B.7.1.3 and ADA/ABA 403.3
As Built Meas: 281 Quantity: LF
Description: Cross slope exceeds 2.0% (3.1% to 4.0%)
As Built Desc: 3.7% cross slope
Solution: Demolish existing and construct new route
Bar. Severity: 3 Hindrance Cost Estimate: $35,125.00 Status:
Implementation Priority: 4 Facility Function:
Implementation Phase: Implementation Date:
Official Responsible:
Notes:



Field Date: 4/26/2011 Report Date: 4/26/2011 Barrier #: 7331
Location: Maretha St - West
X Coordinate: -121.27763
Y Coordinate: 38.6966
Barrier Area: Sidewalks
Barrier Type: No sidewalk
Code Ref: CBC 1127B.1 and ADA/ABA 206.2.1
As Built Meas: 147 Quantity: LF
Description: No pedestrian route provided
As Built Desc: No sidewalk provided
Solution: Construct new firm and stable pedestrian route
Bar. Severity: 1 Necessary Cost Estimate: $14,700.00 Status:
Implementation Priority: 4 Facility Function:
Implementation Phase: Implementation Date:
Official Responsible:
Notes:



Field Date: 4/26/2011 Report Date: 4/26/2011 Barrier #: 7332
Location: Maretha St and Dow Ave - Corner A
X Coordinate: -121.27766
Y Coordinate: 38.69715
Barrier Area: Blended Transitions
Barrier Type: Truncated Domes
Code Ref: CBC 1127B.5.3
As Built Meas: 1 Quantity: EACH
Description: No truncated domes provided at transition into roadway
As Built Desc: No detectable warning provided
Solution: Provide compliant truncated domes
Bar. Severity: 2 Recommended Cost Estimate: $1,400.00 Status:
Implementation Priority: 4 Facility Function:
Implementation Phase: Implementation Date:
Official Responsible:
Notes: Two - way intersection corners A,D



Field Date: 4/26/2011 Report Date: 4/26/2011 Barrier #: 7333
Location: Maretha St and Dow Ave - Corner D
X Coordinate: -121.27766
Y Coordinate: 38.69706
Barrier Area: Blended Transitions
Barrier Type: Truncated Domes
Code Ref: CBC 1127B.5.3
As Built Meas: 1 Quantity: EACH
Description: No truncated domes provided at transition into roadway
As Built Desc: No detectable warning provided
Solution: Provide compliant truncated domes
Bar. Severity: 2 Recommended Cost Estimate: $1,400.00 Status:
Implementation Priority: 4 Facility Function:
Implementation Phase: Implementation Date:
Official Responsible:
Notes: Two - way intersection corners A,D



Field Date: 4/26/2011 Report Date: 4/26/2011 Barrier #: 7334
Location: Dow Ave - South
X Coordinate: -121.27768
Y Coordinate: 38.69709
Barrier Area: Sidewalks
Barrier Type: No sidewalk
Code Ref: CBC 1127B.1 and ADA/ABA 206.2.1
As Built Meas: 310 Quantity: LF
Description: No pedestrian route provided
As Built Desc: No sidewalk provided
Solution: Construct new firm and stable pedestrian route
Bar. Severity: 1 Necessary Cost Estimate: $31,000.00 Status:
Implementation Priority: 4 Facility Function:
Implementation Phase: Implementation Date:
Official Responsible:
Notes:



Field Date: 4/26/2011 Report Date: 4/26/2011 Barrier #: 7335
Location: Dow Ave - South
X Coordinate: -121.27873
Y Coordinate: 38.69708
Barrier Area: Sidewalks
Barrier Type: No sidewalk (end of path)
Code Ref: CBC 1127B.1 and ADA/ABA 206.2.1
As Built Meas: 1 Quantity: JOB
Description: Sidewalk route ends and no opposite sidewalk exists
As Built Desc: Directional sign lacking forcing pedestrians to retrace their steps
Solution: Provide directional sign at junction in route to allow travel in shoulder
Bar. Severity: 1 Necessary Cost Estimate: $100.00 Status:
Implementation Priority: 4 Facility Function:
Implementation Phase: Implementation Date:
Official Responsible:
Notes:



Field Date: 4/26/2011 Report Date: 4/26/2011 Barrier #: 7336
Location: Dow Ave - North
X Coordinate: -121.27871
Y Coordinate: 38.69712
Barrier Area: Sidewalks
Barrier Type: No sidewalk
Code Ref: CBC 1127B.1 and ADA/ABA 206.2.1
As Built Meas: 310 Quantity: LF
Description: No pedestrian route provided
As Built Desc: No sidewalk provided
Solution: Construct new firm and stable pedestrian route
Bar. Severity: 1 Necessary Cost Estimate: $31,000.00 Status:
Implementation Priority: 4 Facility Function:
Implementation Phase: Implementation Date:
Official Responsible:
Notes:



Field Date: 4/26/2011 Report Date: 4/26/2011 Barrier #: 7337
Location: Maretha St - West
X Coordinate: -121.2776
Y Coordinate: 38.69725
Barrier Area: Sidewalks
Barrier Type: No sidewalk
Code Ref: CBC 1127B.1 and ADA/ABA 206.2.1
As Built Meas: 555 Quantity: LF
Description: No pedestrian route provided
As Built Desc: No sidewalk provided
Solution: Construct new firm and stable pedestrian route
Bar. Severity: 1 Necessary Cost Estimate: $55,500.00 Status:
Implementation Priority: 4 Facility Function:
Implementation Phase: Implementation Date:
Official Responsible:
Notes:



Field Date: 4/26/2011 Report Date: 4/26/2011 Barrier #: 7338
Location: Maretha St - South
X Coordinate: -121.27774
Y Coordinate: 38.69879
Barrier Area: Sidewalks
Barrier Type: No sidewalk
Code Ref: CBC 1127B.1 and ADA/ABA 206.2.1
As Built Meas: 300 Quantity: LF
Description: No pedestrian route provided
As Built Desc: No sidewalk provided
Solution: Construct new firm and stable pedestrian route
Bar. Severity: 1 Necessary Cost Estimate: $30,000.00 Status:
Implementation Priority: 4 Facility Function:
Implementation Phase: Implementation Date:
Official Responsible:
Notes:



Field Date: 4/26/2011 Report Date: 4/26/2011 Barrier #: 7339
Location: Bonita Wy - West
X Coordinate: -121.2788
Y Coordinate: 38.69884
Barrier Area: Sidewalks
Barrier Type: No sidewalk
Code Ref: CBC 1127B.1 and ADA/ABA 206.2.1
As Built Meas: 455 Quantity: LF
Description: No pedestrian route provided
As Built Desc: No sidewalk provided
Solution: Construct new firm and stable pedestrian route
Bar. Severity: 1 Necessary Cost Estimate: $45,500.00 Status:
Implementation Priority: 4 Facility Function:
Implementation Phase: Implementation Date:
Official Responsible:
Notes:



Field Date: 4/26/2011 Report Date: 4/26/2011 Barrier #: 7340
Location: Bonita Wy - East
X Coordinate: -121.27872
Y Coordinate: 38.70014
Barrier Area: Sidewalks
Barrier Type: No sidewalk
Code Ref: CBC 1127B.1 and ADA/ABA 206.2.1
As Built Meas: 473 Quantity: LF
Description: No pedestrian route provided
As Built Desc: No sidewalk provided
Solution: Construct new firm and stable pedestrian route
Bar. Severity: 1 Necessary Cost Estimate: $47,300.00 Status:
Implementation Priority: 4 Facility Function:
Implementation Phase: Implementation Date:
Official Responsible:
Notes:



Field Date: 4/26/2011 Report Date: 4/26/2011 Barrier #: 7341
Location: Bonita Wy - South
X Coordinate: -121.2786
Y Coordinate: 38.69887
Barrier Area: Sidewalks
Barrier Type: No sidewalk
Code Ref: CBC 1127B.1 and ADA/ABA 206.2.1
As Built Meas: 319 Quantity: LF
Description: No pedestrian route provided
As Built Desc: No sidewalk provided
Solution: Construct new firm and stable pedestrian route
Bar. Severity: 1 Necessary Cost Estimate: $31,900.00 Status:
Implementation Priority: 4 Facility Function:
Implementation Phase: Implementation Date:
Official Responsible:
Notes:



Field Date: 4/26/2011 Report Date: 4/26/2011 Barrier #: 7342
Location: Bonita Wy - East
X Coordinate: -121.27757
Y Coordinate: 38.69875
Barrier Area: Sidewalks
Barrier Type: No sidewalk
Code Ref: CBC 1127B.1 and ADA/ABA 206.2.1
As Built Meas: 490 Quantity: LF
Description: No pedestrian route provided
As Built Desc: No sidewalk provided
Solution: Construct new firm and stable pedestrian route
Bar. Severity: 1 Necessary Cost Estimate: $49,000.00 Status:
Implementation Priority: 4 Facility Function:
Implementation Phase: Implementation Date:
Official Responsible:
Notes:

Field Date: 4/26/2011 Report Date: 4/26/2011 Barrier #: 7343



Location: Bonita Wy - North
X Coordinate: -121.27747
Y Coordinate: 38.69745
Barrier Area: Sidewalks
Barrier Type: No sidewalk
Code Ref: CBC 1127B.1 and ADA/ABA 206.2.1
As Built Meas: 317 Quantity: LF
Description: No pedestrian route provided
As Built Desc: No sidewalk provided
Solution: Construct new firm and stable pedestrian route
Bar. Severity: 1 Necessary Cost Estimate: $31,700.00 Status:
Implementation Priority: 4 Facility Function:
Implementation Phase: Implementation Date:
Official Responsible:
Notes:

Field Date: 4/26/2011 Report Date: 4/26/2011 Barrier #: 7344



Location: Bonita Wy - East
X Coordinate: -121.27635
Y Coordinate: 38.69741
Barrier Area: Sidewalks
Barrier Type: No sidewalk
Code Ref: CBC 1127B.1 and ADA/ABA 206.2.1
As Built Meas: 319 Quantity: LF
Description: No pedestrian route provided
As Built Desc: No sidewalk provided
Solution: Construct new firm and stable pedestrian route
Bar. Severity: 1 Necessary Cost Estimate: $31,900.00 Status:
Implementation Priority: 4 Facility Function:
Implementation Phase: Implementation Date:
Official Responsible:
Notes:



Field Date: 4/26/2011 Report Date: 4/26/2011 Barrier #: 7345
Location: Bonita Wy - East
X Coordinate: -121.27632
Y Coordinate: 38.69658
Barrier Area: Sidewalks
Barrier Type: No Sidewalk - No Barricade
Code Ref: MUTCD Section 6D.01
As Built Meas: 1 Quantity: JOB
Description: No barricade provided where sidewalk ends in hazardous location
As Built Desc: No barricade or other warning provided for the visually impaired at end of sidewalk
Solution: Provide barricade with cane detectable warning at end of sidewalk
Bar. Severity: 1 Necessary Cost Estimate: $1,350.00 Status:
Implementation Priority: 4 Facility Function:
Implementation Phase: Implementation Date:
Official Responsible:
Notes:



Field Date: 4/26/2011 Report Date: 4/26/2011 Barrier #: 7346A
Location: Bonita Wy - East
X Coordinate: -121.27632
Y Coordinate: 38.69658
Barrier Area: Sidewalks
Barrier Type: Cross Slope - Existing (3.1% to 4.0%)
Code Ref: CBC 1133B.7.1.3 and ADA/ABA 403.3
As Built Meas: 187 Quantity: LF
Description: Cross slope exceeds 2.0% (3.1% to 4.0%)
As Built Desc: 3.8% cross slope
Solution: Demolish existing and construct new route
Bar. Severity: 3 Hindrance Cost Estimate: $23,375.00 Status:
Implementation Priority: 4 Facility Function:
Implementation Phase: Implementation Date:
Official Responsible:
Notes:



Field Date: 4/26/2011 Report Date: 4/26/2011 Barrier #: 7346B
Location: Bonita Wy - East
X Coordinate: -121.27631
Y Coordinate: 38.69638
Barrier Area: Sidewalks
Barrier Type: Abrupt Change in Level - > 1/2"
Code Ref: CBC 1133B.7.1 and ADA/ABA 303.3
As Built Meas: 4 Quantity: LF
Description: Change in level greater than 1/2"
As Built Desc: 1/2" lip in sidewalk surface
Solution: Grind or repair sidewalk to remove trip hazard
Bar. Severity: 1 Necessary Cost Estimate: $1,000.00 Status:
Implementation Priority: 4 Facility Function:
Implementation Phase: Implementation Date:
Official Responsible:
Notes:



Field Date: 4/26/2011 Report Date: 4/26/2011 Barrier #: 7347
Location: Bonita Wy - East
X Coordinate: -121.27629
Y Coordinate: 38.69582
Barrier Area: Sidewalks
Barrier Type: Cross Slope - Existing (4.1% to 4.9%)
Code Ref: CBC 1133B.7.1.3 and ADA/ABA 403.3
As Built Meas: 289 Quantity: LF
Description: Cross slope exceeds 2.0% (4.1% to 4.9%)
As Built Desc: 4.6% cross slope
Solution: Demolish existing and construct new route
Bar. Severity: 2 Recommended Cost Estimate: $36,125.00 Status:
Implementation Priority: 4 Facility Function:
Implementation Phase: Implementation Date:
Official Responsible:
Notes:



Field Date: 4/27/2011 Report Date: 4/27/2011 Barrier #: 7348A
Location: Highland Ave - North
X Coordinate: -121.27189
Y Coordinate: 38.68943
Barrier Area: Sidewalks
Barrier Type: Cross Slope - Existing (3.1% to 4.0%)
Code Ref: CBC 1133B.7.1.3 and ADA/ABA 403.3
As Built Meas: 354 Quantity: LF
Description: Cross slope exceeds 2.0% (3.1% to 4.0%)
As Built Desc: 3.2% cross slope
Solution: Demolish existing and construct new route
Bar. Severity: 3 Hindrance Cost Estimate: $44,250.00 Status:
Implementation Priority: 3 Facility Function:
Implementation Phase: Implementation Date:
Official Responsible:
Notes:



Field Date: 4/27/2011 Report Date: 4/27/2011 Barrier #: 7348B
Location: Highland Ave - North
X Coordinate: -121.27241
Y Coordinate: 38.68949
Barrier Area: Sidewalks
Barrier Type: Clear Width - Existing (≤31” or less)
Code Ref: CBC 1133B.7.1
As Built Meas: 2 Quantity: LF
Description: Pedestrian route is not min. 48" wide (≤31” or less)
As Built Desc: 24" clear width due to pole
Solution: Demolish existing and construct new route
Bar. Severity: 1 Necessary Cost Estimate: $250.00 Status:
Implementation Priority: 3 Facility Function:
Implementation Phase: Implementation Date:
Official Responsible:
Notes:



Field Date: 4/27/2011 Report Date: 4/27/2011 Barrier #: 7349
Location: Highland Ave - North
X Coordinate: -121.27276
Y Coordinate: 38.68946
Barrier Area: Sidewalks
Barrier Type: No Sidewalk - Transition to Shoulder
Code Ref: CBC 1121B.2 and ADA/ABA 206.2.1
As Built Meas: 1 Quantity: JOB
Description: Sidewalk ends and no ramp to pedestrian shoulder is provided
As Built Desc: No ramp to shoulder to enable pedestrian travel onto existing shoulder
Solution: Provide transition ramp to paved shoulder where no opposite sidewalk exists
Bar. Severity: 1 Necessary Cost Estimate: $2,500.00 Status:
Implementation Priority: 3 Facility Function:
Implementation Phase: Implementation Date:
Official Responsible:
Notes:



Field Date: 4/27/2011 Report Date: 4/27/2011 Barrier #: 7350
Location: Highland Ave - North
X Coordinate: -121.27279
Y Coordinate: 38.68944
Barrier Area: Sidewalks
Barrier Type: Shoulder Cross Slope - Existing (4.1% to 4.9%)
Code Ref: CBC 1133B.7.1.3 and ADA/ABA 403.3
As Built Meas: 125 Quantity: LF
Description: Cross slope exceeds 2.0% (4.1% to 4.9%)
As Built Desc: 4.4% cross slope
Solution: Demolish existing and construct new pedestrian route
Bar. Severity: 2 Recommended Cost Estimate: $15,625.00 Status:
Implementation Priority: 3 Facility Function:
Implementation Phase: Implementation Date:
Official Responsible:
Notes:



Field Date: 4/27/2011 Report Date: 4/27/2011 Barrier #: 7351
Location: Highland Ave - North
X Coordinate: -121.27315
Y Coordinate: 38.68944
Barrier Area: Sidewalks
Barrier Type: No Sidewalk - Transition to Shoulder
Code Ref: CBC 1121B.2 and ADA/ABA 206.2.1
As Built Meas: 1 Quantity: JOB
Description: Sidewalk ends and no ramp to pedestrian shoulder is provided
As Built Desc: No ramp to shoulder to enable pedestrian travel onto existing shoulder
Solution: Provide transition ramp to paved shoulder where no opposite sidewalk exists
Bar. Severity: 1 Necessary Cost Estimate: $2,500.00 Status:
Implementation Priority: 3 Facility Function:
Implementation Phase: Implementation Date:
Official Responsible:
Notes:



Field Date: 4/27/2011 Report Date: 4/27/2011 Barrier #: 7352
Location: Highland Ave - North
X Coordinate: -121.27314
Y Coordinate: 38.68945
Barrier Area: Sidewalks
Barrier Type: No Sidewalk - No Barricade
Code Ref: MUTCD Section 6D.01
As Built Meas: 1 Quantity: JOB
Description: No barricade provided where sidewalk ends in hazardous location
As Built Desc: No barricade or other warning provided for the visually impaired at end of sidewalk
Solution: Provide barricade with cane detectable warning at end of sidewalk
Bar. Severity: 1 Necessary Cost Estimate: $1,350.00 Status:
Implementation Priority: 3 Facility Function:
Implementation Phase: Implementation Date:
Official Responsible:
Notes:



Field Date: 4/27/2011 Report Date: 4/27/2011 Barrier #: 7353A
Location: Highland Ave - North
X Coordinate: -121.27329
Y Coordinate: 38.68949
Barrier Area: Sidewalks
Barrier Type: Cross Slope - Existing (4.1% to 4.9%)
Code Ref: CBC 1133B.7.1.3 and ADA/ABA 403.3
As Built Meas: 50 Quantity: LF
Description: Cross slope exceeds 2.0% (4.1% to 4.9%)
As Built Desc: 4.2% cross slope
Solution: Demolish existing and construct new route
Bar. Severity: 2 Recommended Cost Estimate: $6,250.00 Status:
Implementation Priority: 3 Facility Function:
Implementation Phase: Implementation Date:
Official Responsible:
Notes:



Field Date: 4/27/2011 Report Date: 4/27/2011 Barrier #: 7353B
Location: Highland Ave - North
X Coordinate: -121.27341
Y Coordinate: 38.68948
Barrier Area: Sidewalks
Barrier Type: Clear Width - Existing (≤31” or less)
Code Ref: CBC 1133B.7.1
As Built Meas: 1 Quantity: LF
Description: Pedestrian route is not min. 48" wide (≤31” or less)
As Built Desc: 24" clear width due to foliage
Solution: Trim foliage to provide min. 48" clear width
Bar. Severity: 1 Necessary Cost Estimate: $125.00 Status:
Implementation Priority: 3 Facility Function:
Implementation Phase: Implementation Date:
Official Responsible:
Notes:



Field Date: 4/27/2011 Report Date: 4/27/2011 Barrier #: 7354A
Location: Highland Ave and Locher Wy - Corner A
X Coordinate: -121.27364
Y Coordinate: 38.68946
Barrier Area: Curb Ramps
Barrier Type: 12" Grooves - Existing (>5.0%)
Code Ref: CBC 1127B.5.6
As Built Meas: 1 Quantity: EACH
Description: 12" grooves at top of curb ramp are not level (>5.0%)
As Built Desc: 6.8% at 12" grooves
Solution: Demolish existing and construct new curb ramp
Bar. Severity: 1 Necessary Cost Estimate: $2,500.00 Status:
Implementation Priority: 3 Facility Function:
Implementation Phase: Implementation Date:
Official Responsible:
Notes: Two - way intersection corners A,B



Field Date: 4/27/2011 Report Date: 4/27/2011 Barrier #: 7354B
Location: Highland Ave and Locher Wy - Corner A
X Coordinate: -121.27364
Y Coordinate: 38.68946
Barrier Area: Curb Ramps
Barrier Type: Parallel Ramp Landing - Existing (4.1% to 4.9%)
Code Ref: CBC 1127B.5.4 and ADA/ABA 406.4
As Built Meas: 1 Quantity: EACH
Description: Curb ramp landing or pan not level(4.1% to 4.9%)
As Built Desc: 4.4% landing slope
Solution: Demolish existing and construct new transition
Bar. Severity: 2 Recommended Cost Estimate: $0.00 Status:
Implementation Priority: 3 Facility Function:
Implementation Phase: Implementation Date:
Official Responsible:
Notes: Two - way intersection corners A,B



Field Date: 4/27/2011 Report Date: 4/27/2011 Barrier #: 7354C
Location: Highland Ave and Locher Wy - Corner A
X Coordinate: -121.27364
Y Coordinate: 38.68946
Barrier Area: Curb Ramps
Barrier Type: Truncated Domes
Code Ref: CBC 1127B.5.7 and ADA/ABA 705.1.3
As Built Meas: 1 Quantity: EACH
Description: No truncated domes provided at curb ramp
As Built Desc: No detectable warnings at curb ramp
Solution: Provide compliant truncated domes
Bar. Severity: 2 Recommended Cost Estimate: $0.00 Status:
Implementation Priority: 3 Facility Function:
Implementation Phase: Implementation Date:
Official Responsible:
Notes: Two - way intersection corners A,B



Field Date: 4/27/2011 Report Date: 4/27/2011 Barrier #: 7354D
Location: Highland Ave and Locher Wy - Corner A
X Coordinate: -121.27364
Y Coordinate: 38.68946
Barrier Area: Curb Ramps
Barrier Type: Gutter Slope - Existing (6.6% to 8.2%)
Code Ref: CBC 1127B.5.3 and ADA/ABA 406.2
As Built Meas: 6 Quantity: SF
Description: Gutter slope exceeds 5.0% (6.6% to 8.2%)
As Built Desc: 7.2% gutter slope
Solution: Demolish existing and construct new gutter
Bar. Severity: 2 Recommended Cost Estimate: $0.00 Status:
Implementation Priority: 3 Facility Function:
Implementation Phase: Implementation Date:
Official Responsible:
Notes: Two - way intersection corners A,B



Field Date: 4/27/2011 Report Date: 4/27/2011 Barrier #: 7355A
Location: Highland Ave and Locher Wy - Corner B
X Coordinate: -121.27346
Y Coordinate: 38.68946
Barrier Area: Curb Ramps
Barrier Type: 12" Grooves - Existing (>5.0%)
Code Ref: CBC 1127B.5.6
As Built Meas: 1 Quantity: EACH
Description: 12" grooves at top of curb ramp are not level (>5.0%)
As Built Desc: 5.7% at 12" grooves
Solution: Demolish existing and construct new curb ramp
Bar. Severity: 1 Necessary Cost Estimate: $2,500.00 Status:
Implementation Priority: 3 Facility Function:
Implementation Phase: Implementation Date:
Official Responsible:
Notes: Two - way intersection corners A,B



Field Date: 4/27/2011 Report Date: 4/27/2011 Barrier #: 7355B
Location: Highland Ave and Locher Wy - Corner B
X Coordinate: -121.27346
Y Coordinate: 38.68946
Barrier Area: Curb Ramps
Barrier Type: Parallel Ramp Landing - Existing (3.1% to 4.0%)
Code Ref: CBC 1127B.5.4 and ADA/ABA 406.4
As Built Meas: 1 Quantity: EACH
Description: Curb ramp landing or pan not level (3.1% to 4.0%)
As Built Desc: 4.0% landing slope
Solution: Demolish existing and construct new transition
Bar. Severity: 3 Hindrance Cost Estimate: $0.00 Status:
Implementation Priority: 3 Facility Function:
Implementation Phase: Implementation Date:
Official Responsible:
Notes: Two - way intersection corners A,B



Field Date: 4/27/2011 Report Date: 4/27/2011 Barrier #: 7355C
Location: Highland Ave and Locher Wy - Corner B
X Coordinate: -121.27346
Y Coordinate: 38.68946
Barrier Area: Curb Ramps
Barrier Type: Truncated Domes
Code Ref: CBC 1127B.5.7 and ADA/ABA 705.1.3
As Built Meas: 1 Quantity: EACH
Description: No truncated domes provided at curb ramp
As Built Desc: No detectable warnings at curb ramp
Solution: Provide compliant truncated domes
Bar. Severity: 2 Recommended Cost Estimate: $0.00 Status:
Implementation Priority: 3 Facility Function:
Implementation Phase: Implementation Date:
Official Responsible:
Notes: Two - way intersection corners A,B



Field Date: 4/27/2011 Report Date: 4/27/2011 Barrier #: 7355D
Location: Highland Ave and Locher Wy - Corner B
X Coordinate: -121.27346
Y Coordinate: 38.68946
Barrier Area: Curb Ramps
Barrier Type: Gutter Slope - Existing (8.3% or more)
Code Ref: CBC 1127B.5.3 and ADA/ABA 406.2
As Built Meas: 6 Quantity: SF
Description: Gutter slope exceeds 5.0% (8.3% or more)
As Built Desc: 8.5% gutter slope
Solution: Demolish existing and construct new gutter
Bar. Severity: 1 Necessary Cost Estimate: $0.00 Status:
Implementation Priority: 3 Facility Function:
Implementation Phase: Implementation Date:
Official Responsible:
Notes: Two - way intersection corners A,B



Field Date: 4/27/2011 Report Date: 4/27/2011 Barrier #: 7356
Location: Locher Wy - East
X Coordinate: -121.27353
Y Coordinate: 38.68949
Barrier Area: Sidewalks
Barrier Type: Cross Slope - Existing (3.1% to 4.0%)
Code Ref: CBC 1133B.7.1.3 and ADA/ABA 403.3
As Built Meas: 393 Quantity: LF
Description: Cross slope exceeds 2.0% (3.1% to 4.0%)
As Built Desc: 3.4% cross slope
Solution: Demolish existing and construct new route
Bar. Severity: 3 Hindrance Cost Estimate: $49,125.00 Status:
Implementation Priority: 4 Facility Function:
Implementation Phase: Implementation Date:
Official Responsible:
Notes:



Field Date: 4/27/2011 Report Date: 4/27/2011 Barrier #: 7357
Location: Locher Wy - East
X Coordinate: -121.27354
Y Coordinate: 38.68951
Barrier Area: Sidewalks
Barrier Type: Clear Width - Existing (≤31” or less)
Code Ref: CBC 1133B.7.1
As Built Meas: 4 Quantity: LF
Description: Pedestrian route is not min. 48" wide (≤31” or less)
As Built Desc: 24" clear width due to pole
Solution: Demolish existing and construct new route
Bar. Severity: 1 Necessary Cost Estimate: $500.00 Status:
Implementation Priority: 4 Facility Function:
Implementation Phase: Implementation Date:
Official Responsible:
Notes:



Field Date: 4/27/2011 Report Date: 4/27/2011 Barrier #: 7358
Location: Locher Wy - North
X Coordinate: -121.27363
Y Coordinate: 38.69071
Barrier Area: Sidewalks
Barrier Type: Cross Slope - Existing (3.1% to 4.0%)
Code Ref: CBC 1133B.7.1.3 and ADA/ABA 403.3
As Built Meas: 236 Quantity: LF
Description: Cross slope exceeds 2.0% (3.1% to 4.0%)
As Built Desc: 3.5% cross slope
Solution: Demolish existing and construct new route
Bar. Severity: 3 Hindrance Cost Estimate: $29,500.00 Status:
Implementation Priority: 4 Facility Function:
Implementation Phase: Implementation Date:
Official Responsible:
Notes:



Field Date: 4/27/2011 Report Date: 4/27/2011 Barrier #: 7359A
Location: Locher Wy - East
X Coordinate: -121.27441
Y Coordinate: 38.69075
Barrier Area: Sidewalks
Barrier Type: Cross Slope - Existing (4.1% to 4.9%)
Code Ref: CBC 1133B.7.1.3 and ADA/ABA 403.3
As Built Meas: 432 Quantity: LF
Description: Cross slope exceeds 2.0% (4.1% to 4.9%)
As Built Desc: 4.3% cross slope
Solution: Demolish existing and construct new route
Bar. Severity: 2 Recommended Cost Estimate: $54,000.00 Status:
Implementation Priority: 4 Facility Function:
Implementation Phase: Implementation Date:
Official Responsible:
Notes:



Field Date: 4/27/2011 Report Date: 4/27/2011 Barrier #: 7359B
Location: Locher Wy - East
X Coordinate: -121.27436
Y Coordinate: 38.6919
Barrier Area: Sidewalks
Barrier Type: Elbow in Sidewalk - Cross Slope (5.0% or more)
Code Ref: CBC 1133B.7.1.3 and ADA/ABA 403.3
As Built Meas: 6 Quantity: LF
Description: Cross slope at elbow exceeds 2.0% (5.0% or more)
As Built Desc: 9.1% cross slope
Solution: Demolish existing and construct new sidewalk without curb ramp
Bar. Severity: 1 Necessary Cost Estimate: $750.00 Status:
Implementation Priority: 4 Facility Function:
Implementation Phase: Implementation Date:
Official Responsible:
Notes:



Field Date: 4/27/2011 Report Date: 4/27/2011 Barrier #: 7360A
Location: Locher Wy - South
X Coordinate: -121.27429
Y Coordinate: 38.69192
Barrier Area: Sidewalks
Barrier Type: Cross Slope - Existing (5.0% or more)
Code Ref: CBC 1133B.7.1.3 and ADA/ABA 403.3
As Built Meas: 100 Quantity: LF
Description: Cross slope exceeds 2.0% (5.0% or more)
As Built Desc: 5.0% cross slope
Solution: Demolish existing and construct new route
Bar. Severity: 1 Necessary Cost Estimate: $12,500.00 Status:
Implementation Priority: 4 Facility Function:
Implementation Phase: Implementation Date:
Official Responsible:
Notes:



Field Date: 4/27/2011 Report Date: 4/27/2011 Barrier #: 7360B
Location: Locher Wy - South
X Coordinate: -121.27424
Y Coordinate: 38.69197
Barrier Area: Sidewalks
Barrier Type: Abrupt Change in Level - Tree Heaves
Code Ref: CBC 1133B.7.1 and ADA/ABA 303.3
As Built Meas: 8 Quantity: LF
Description: Change in level greater than 1/2"
As Built Desc: 1" lip due to tree heaves
Solution: Grind or repair sidewalk to remove trip hazard
Bar. Severity: 1 Necessary Cost Estimate: $2,000.00 Status:
Implementation Priority: 4 Facility Function:
Implementation Phase: Implementation Date:
Official Responsible:
Notes:



Field Date: 4/27/2011 Report Date: 4/27/2011 Barrier #: 7361
Location: Locher Wy - South
X Coordinate: -121.27392
Y Coordinate: 38.69199
Barrier Area: Sidewalks
Barrier Type: Driveway - Existing (3.1% to 4.0%)
Code Ref: CBC 1133B.7.1.3 and ADA/ABA 403.3
As Built Meas: 40 Quantity: LF
Description: Driveway cross slope exceeds 2.0% (3.1% to 4.0%)
As Built Desc: 3.9% cross slope
Solution: Provide min. 48" wide level walkway through driveway
Bar. Severity: 2 Recommended Cost Estimate: $5,000.00 Status:
Implementation Priority: 4 Facility Function:
Implementation Phase: Implementation Date:
Official Responsible:
Notes:



Field Date: 4/27/2011 Report Date: 4/27/2011 Barrier #: 7362
Location: Locher Wy - South
X Coordinate: -121.2738
Y Coordinate: 38.69194
Barrier Area: Sidewalks
Barrier Type: Cross Slope - Existing (4.1% to 4.9%)
Code Ref: CBC 1133B.7.1.3 and ADA/ABA 403.3
As Built Meas: 231 Quantity: LF
Description: Cross slope exceeds 2.0% (4.1% to 4.9%)
As Built Desc: 4.4% cross slope
Solution: Demolish existing and construct new route
Bar. Severity: 2 Recommended Cost Estimate: $28,875.00 Status:
Implementation Priority: 4 Facility Function:
Implementation Phase: Implementation Date:
Official Responsible:
Notes:



Field Date: 4/27/2011 Report Date: 4/27/2011 Barrier #: 7363
Location: Locher Wy - South
X Coordinate: -121.27294
Y Coordinate: 38.69206
Barrier Area: Sidewalks
Barrier Type: Driveway - Existing (5.0% or more)
Code Ref: CBC 1133B.7.1.3 and ADA/ABA 403.3
As Built Meas: 40 Quantity: LF
Description: Driveway cross slope exceeds 2.0% (5.0% or more)
As Built Desc: 5.5% cross slope
Solution: Provide min. 48" wide level walkway through driveway
Bar. Severity: 4 Low Severity Cost Estimate: $5,000.00 Status:
Implementation Priority: 4 Facility Function:
Implementation Phase: Implementation Date:
Official Responsible:
Notes:



Field Date: 4/27/2011 Report Date: 4/27/2011 Barrier #: 7364
Location: Locher Wy - South
X Coordinate: -121.27279
Y Coordinate: 38.69206
Barrier Area: Sidewalks
Barrier Type: Abrupt Change in Level - > 1/2"
Code Ref: CBC 1133B.7.1 and ADA/ABA 303.3
As Built Meas: 4 Quantity: LF
Description: Change in level greater than 1/2"
As Built Desc: 1/2" lip in sidewalk surface
Solution: Grind or repair sidewalk to remove trip hazard
Bar. Severity: 1 Necessary Cost Estimate: $1,000.00 Status:
Implementation Priority: 4 Facility Function:
Implementation Phase: Implementation Date:
Official Responsible:
Notes:



Field Date: 4/27/2011 Report Date: 4/27/2011 Barrier #: 7365
Location: Locher Wy - South
X Coordinate: -121.27267
Y Coordinate: 38.69205
Barrier Area: Sidewalks
Barrier Type: Abrupt Change in Level - > 1/2"
Code Ref: CBC 1133B.7.1 and ADA/ABA 303.3
As Built Meas: 4 Quantity: LF
Description: Change in level greater than 1/2"
As Built Desc: 1/2" lip in sidewalk surface
Solution: Grind or repair sidewalk to remove trip hazard
Bar. Severity: 1 Necessary Cost Estimate: $1,000.00 Status:
Implementation Priority: 4 Facility Function:
Implementation Phase: Implementation Date:
Official Responsible:
Notes:



Field Date: 4/27/2011 Report Date: 4/27/2011 Barrier #: 7366A
Location: Locher Wy - South
X Coordinate: -121.27266
Y Coordinate: 38.69206
Barrier Area: Sidewalks
Barrier Type: Cross Slope - Existing (2.1% to 3.0%)
Code Ref: CBC 1133B.7.1.3 and ADA/ABA 403.3
As Built Meas: 28 Quantity: LF
Description: Cross slope exceeds 2.0% (2.1% to 3.0%)
As Built Desc: 2.8% cross slope
Solution: Low severity barrier - no remediation recommended
Bar. Severity: 4 Low Severity Cost Estimate: $0.00 Status:
Implementation Priority: 4 Facility Function:
Implementation Phase: Implementation Date:
Official Responsible:
Notes:



Field Date: 4/27/2011 Report Date: 4/27/2011 Barrier #: 7366B
Location: Locher Wy - South
X Coordinate: -121.27261
Y Coordinate: 38.69207
Barrier Area: Sidewalks
Barrier Type: Abrupt Change in Level - > 1/2"
Code Ref: CBC 1133B.7.1 and ADA/ABA 303.3
As Built Meas: 4 Quantity: LF
Description: Change in level greater than 1/2"
As Built Desc: 1/2" lip in sidewalk surface
Solution: Grind or repair sidewalk to remove trip hazard
Bar. Severity: 1 Necessary Cost Estimate: $1,000.00 Status:
Implementation Priority: 4 Facility Function:
Implementation Phase: Implementation Date:
Official Responsible:
Notes:



Field Date: 4/27/2011 Report Date: 4/27/2011 Barrier #: 7367
Location: Locher Wy - South
X Coordinate: -121.27248
Y Coordinate: 38.6921
Barrier Area: Sidewalks
Barrier Type: Abrupt Change in Level - > 1/2"
Code Ref: CBC 1133B.7.1 and ADA/ABA 303.3
As Built Meas: 24 Quantity: LF
Description: Change in level greater than 1/2"
As Built Desc: 1/2" lip in sidewalk surface
Solution: Grind or repair sidewalk to remove trip hazard
Bar. Severity: 1 Necessary Cost Estimate: $6,000.00 Status:
Implementation Priority: 4 Facility Function:
Implementation Phase: Implementation Date:
Official Responsible:
Notes:



Field Date: 4/27/2011 Report Date: 4/27/2011 Barrier #: 7368
Location: Locher Wy - South
X Coordinate: -121.27198
Y Coordinate: 38.6921
Barrier Area: Sidewalks
Barrier Type: Cross Slope - Existing (5.0% or more)
Code Ref: CBC 1133B.7.1.3 and ADA/ABA 403.3
As Built Meas: 8 Quantity: LF
Description: Cross slope exceeds 2.0% (5.0% or more)
As Built Desc: 8.6% cross slope
Solution: Demolish existing and construct new route
Bar. Severity: 1 Necessary Cost Estimate: $1,000.00 Status:
Implementation Priority: 4 Facility Function:
Implementation Phase: Implementation Date:
Official Responsible:
Notes:



Field Date: 4/27/2011 Report Date: 4/27/2011 Barrier #: 7369
Location: Locher Wy - North
X Coordinate: -121.27188
Y Coordinate: 38.69228
Barrier Area: Sidewalks
Barrier Type: Cross Slope - Existing (5.0% or more)
Code Ref: CBC 1133B.7.1.3 and ADA/ABA 403.3
As Built Meas: 299 Quantity: LF
Description: Cross slope exceeds 2.0% (5.0% or more)
As Built Desc: 5.5% cross slope
Solution: Demolish existing and construct new route
Bar. Severity: 1 Necessary Cost Estimate: $37,375.00 Status:
Implementation Priority: 4 Facility Function:
Implementation Phase: Implementation Date:
Official Responsible:
Notes:



Field Date: 4/27/2011 Report Date: 4/27/2011 Barrier #: 7370
Location: Locher Wy - North
X Coordinate: -121.27304
Y Coordinate: 38.69218
Barrier Area: Sidewalks
Barrier Type: Driveway - Existing (5.0% or more)
Code Ref: CBC 1133B.7.1.3 and ADA/ABA 403.3
As Built Meas: 48 Quantity: LF
Description: Driveway cross slope exceeds 2.0% (5.0% or more)
As Built Desc: 7.6% cross slope
Solution: Provide min. 48" wide level walkway through driveway
Bar. Severity: 4 Low Severity Cost Estimate: $6,000.00 Status:
Implementation Priority: 4 Facility Function:
Implementation Phase: Implementation Date:
Official Responsible:
Notes:



Field Date: 4/27/2011 Report Date: 4/27/2011 Barrier #: 7371
Location: Locher Wy - North
X Coordinate: -121.27335
Y Coordinate: 38.69219
Barrier Area: Sidewalks
Barrier Type: Running Slope (Existing)
Code Ref: CBC 1133B.7.3 and ADA/ABA 403.3
As Built Meas: 12 Quantity: LF
Description: Running slope exceeds 5.0%
As Built Desc: 9.0% running slope
Solution: No remediation where sidewalk sloped as roadway
Bar. Severity: 5 Technically Infeasible Cost Estimate: $0.00 Status:
Implementation Priority: 4 Facility Function:
Implementation Phase: Implementation Date:
Official Responsible:
Notes:



Field Date: 4/27/2011 Report Date: 4/27/2011 Barrier #: 7372
Location: Locher Wy - North
X Coordinate: -121.2741
Y Coordinate: 38.69209
Barrier Area: Sidewalks
Barrier Type: Abrupt Change in Level - > 1/2"
Code Ref: CBC 1133B.7.1 and ADA/ABA 303.3
As Built Meas: 4 Quantity: LF
Description: Change in level greater than 1/2"
As Built Desc: 1/2" lip in sidewalk surface
Solution: Grind or repair sidewalk to remove trip hazard
Bar. Severity: 1 Necessary Cost Estimate: $1,000.00 Status:
Implementation Priority: 4 Facility Function:
Implementation Phase: Implementation Date:
Official Responsible:
Notes:



Field Date: 4/27/2011 Report Date: 4/27/2011 Barrier #: 7373
Location: Locher Wy - North
X Coordinate: -121.27409
Y Coordinate: 38.69207
Barrier Area: Sidewalks
Barrier Type: Cross Slope - Existing (4.1% to 4.9%)
Code Ref: CBC 1133B.7.1.3 and ADA/ABA 403.3
As Built Meas: 244 Quantity: LF
Description: Cross slope exceeds 2.0% (4.1% to 4.9%)
As Built Desc: 4.1% cross slope
Solution: Demolish existing and construct new route
Bar. Severity: 2 Recommended Cost Estimate: $30,500.00 Status:
Implementation Priority: 4 Facility Function:
Implementation Phase: Implementation Date:
Official Responsible:
Notes:



Field Date: 4/27/2011 Report Date: 4/27/2011 Barrier #: 7374
Location: Copper Oak Ct and West Oak Ct - Corner A
X Coordinate: -121.27513
Y Coordinate: 38.69211
Barrier Area: Curb Ramps
Barrier Type: No Curb Ramp - Depressed Existing Curb
Code Ref: CBC 1127B.5.1 and ADA/ABA 402.2
As Built Meas: 1 Quantity: EACH
Description: No compliant curb cut at corner (intersection)
As Built Desc: 9.9% running slope at depressed area
Solution: Demolish existing and construct curb cut
Bar. Severity: 1 Necessary Cost Estimate: $2,500.00 Status:
Implementation Priority: 4 Facility Function:
Implementation Phase: Implementation Date:
Official Responsible:
Notes: Two - way intersection corners A,B



Field Date: 4/27/2011 Report Date: 4/27/2011 Barrier #: 7375
Location: Copper Oak Ct and West Oak Ct - Corner B
X Coordinate: -121.27504
Y Coordinate: 38.69212
Barrier Area: Curb Ramps
Barrier Type: No Curb Ramp - Depressed Existing Curb
Code Ref: CBC 1127B.5.1 and ADA/ABA 402.2
As Built Meas: 1 Quantity: EACH
Description: No compliant curb cut at corner (intersection)
As Built Desc: 8.9% running slope at depressed area
Solution: Demolish existing and construct curb cut
Bar. Severity: 1 Necessary Cost Estimate: $2,500.00 Status:
Implementation Priority: 4 Facility Function:
Implementation Phase: Implementation Date:
Official Responsible:
Notes: Two - way intersection corners A,B



Field Date: 4/27/2011 Report Date: 4/27/2011 Barrier #: 7376
Location: West Oak Ct - East
X Coordinate: -121.27499
Y Coordinate: 38.69209
Barrier Area: Sidewalks
Barrier Type: Cross Slope - Existing (3.1% to 4.0%)
Code Ref: CBC 1133B.7.1.3 and ADA/ABA 403.3
As Built Meas: 274 Quantity: LF
Description: Cross slope exceeds 2.0% (3.1% to 4.0%)
As Built Desc: 3.2% cross slope
Solution: Demolish existing and construct new route
Bar. Severity: 3 Hindrance Cost Estimate: $34,250.00 Status:
Implementation Priority: 4 Facility Function:
Implementation Phase: Implementation Date:
Official Responsible:
Notes:



Field Date: 4/27/2011 Report Date: 4/27/2011 Barrier #: 7377
Location: West Oak Ct - West
X Coordinate: -121.27509
Y Coordinate: 38.69271
Barrier Area: Sidewalks
Barrier Type: Cross Slope - Existing (3.1% to 4.0%)
Code Ref: CBC 1133B.7.1.3 and ADA/ABA 403.3
As Built Meas: 249 Quantity: LF
Description: Cross slope exceeds 2.0% (3.1% to 4.0%)
As Built Desc: 3.4% cross slope
Solution: Demolish existing and construct new route
Bar. Severity: 3 Hindrance Cost Estimate: $31,125.00 Status:
Implementation Priority: 4 Facility Function:
Implementation Phase: Implementation Date:
Official Responsible:
Notes:



Field Date: 4/27/2011 Report Date: 4/27/2011 Barrier #: 7378
Location: Copper Oak Ct - North
X Coordinate: -121.27517
Y Coordinate: 38.69204
Barrier Area: Sidewalks
Barrier Type: Cross Slope - Existing (3.1% to 4.0%)
Code Ref: CBC 1133B.7.1.3 and ADA/ABA 403.3
As Built Meas: 243 Quantity: LF
Description: Cross slope exceeds 2.0% (3.1% to 4.0%)
As Built Desc: 3.5% cross slope
Solution: Demolish existing and construct new route
Bar. Severity: 3 Hindrance Cost Estimate: $30,375.00 Status:
Implementation Priority: 4 Facility Function:
Implementation Phase: Implementation Date:
Official Responsible:
Notes:



Field Date: 4/27/2011 Report Date: 4/27/2011 Barrier #: 7379
Location: Copper Oak Ct - North
X Coordinate: -121.27523
Y Coordinate: 38.69205
Barrier Area: Sidewalks
Barrier Type: Clear Width - Existing (≤31" or less)
Code Ref: CBC 1133B.7.1
As Built Meas: 1 Quantity: LF
Description: Pedestrian route is not min. 48" wide (≤31" or less)
As Built Desc: 24" clear width due to foliage
Solution: Trim foliage to provide min. 48" clear width
Bar. Severity: 1 Necessary Cost Estimate: $125.00 Status:
Implementation Priority: 4 Facility Function:
Implementation Phase: Implementation Date:
Official Responsible:
Notes:



Field Date: 4/27/2011 Report Date: 4/27/2011 Barrier #: 7380A
Location: Copper Oak Ct - South
X Coordinate: -121.27587
Y Coordinate: 38.69197
Barrier Area: Sidewalks
Barrier Type: Cross Slope - Existing (3.1% to 4.0%)
Code Ref: CBC 1133B.7.1.3 and ADA/ABA 403.3
As Built Meas: 342 Quantity: LF
Description: Cross slope exceeds 2.0% (3.1% to 4.0%)
As Built Desc: 3.5% cross slope
Solution: Demolish existing and construct new route
Bar. Severity: 3 Hindrance Cost Estimate: $42,750.00 Status:
Implementation Priority: 4 Facility Function:
Implementation Phase: Implementation Date:
Official Responsible:
Notes:



Field Date: 4/27/2011 Report Date: 4/27/2011 Barrier #: 7380B
Location: Copper Oak Ct - South
X Coordinate: -121.27502
Y Coordinate: 38.69197
Barrier Area: Sidewalks
Barrier Type: Surface Condition - Damaged
Code Ref: CBC 1133B.7.1 and ADA/ABA 302.1
As Built Meas: 24 Quantity: LF
Description: Surface is not firm and stable (cracked, broken or loose soil, etc.)
As Built Desc: Cracked concrete
Solution: Repair surface to make firm and stable
Bar. Severity: 1 Necessary Cost Estimate: $3,000.00 Status:
Implementation Priority: 4 Facility Function:
Implementation Phase: Implementation Date:
Official Responsible:
Notes:



Field Date: 4/27/2011 Report Date: 4/27/2011 Barrier #: 7381
Location: Locher Wy - West
X Coordinate: -121.27452
Y Coordinate: 38.69191
Barrier Area: Sidewalks
Barrier Type: Cross Slope - Existing (3.1% to 4.0%)
Code Ref: CBC 1133B.7.1.3 and ADA/ABA 403.3
As Built Meas: 212 Quantity: LF
Description: Cross slope exceeds 2.0% (3.1% to 4.0%)
As Built Desc: 3.5% cross slope
Solution: Demolish existing and construct new route
Bar. Severity: 3 Hindrance Cost Estimate: $26,500.00 Status:
Implementation Priority: 4 Facility Function:
Implementation Phase: Implementation Date:
Official Responsible:
Notes:



Field Date: 4/27/2011 Report Date: 4/27/2011 Barrier #: 7382
Location: Locher Wy and Copper Fox Ct - Corner A
X Coordinate: -121.27449
Y Coordinate: 38.69131
Barrier Area: Curb Ramps
Barrier Type: No Curb Ramp - Depressed Existing Curb
Code Ref: CBC 1127B.5.1 and ADA/ABA 402.2
As Built Meas: 1 Quantity: EACH
Description: No compliant curb cut at corner (intersection)
As Built Desc: 9.4% running slope at depressed area
Solution: Demolish existing and construct curb cut
Bar. Severity: 1 Necessary Cost Estimate: $2,500.00 Status:
Implementation Priority: 4 Facility Function:
Implementation Phase: Implementation Date:
Official Responsible:
Notes: Two - way intersection corners A,D



Field Date: 4/27/2011 Report Date: 4/27/2011 Barrier #: 7383
Location: Locher Wy and Copper Fox Ct - Corner B
X Coordinate: -121.27452
Y Coordinate: 38.69119
Barrier Area: Curb Ramps
Barrier Type: No Curb Ramp - Depressed Existing Curb
Code Ref: CBC 1127B.5.1 and ADA/ABA 402.2
As Built Meas: 1 Quantity: EACH
Description: No compliant curb cut at corner (intersection)
As Built Desc: 9.5% running slope at depressed area
Solution: Demolish existing and construct curb cut
Bar. Severity: 1 Necessary Cost Estimate: $2,500.00 Status:
Implementation Priority: 4 Facility Function:
Implementation Phase: Implementation Date:
Official Responsible:
Notes: Two - way intersection corners A,D



Field Date: 4/27/2011 Report Date: 4/27/2011 Barrier #: 7384
Location: Copper Fox Ct - North
X Coordinate: -121.27469
Y Coordinate: 38.69132
Barrier Area: Sidewalks
Barrier Type: Cross Slope - Existing (3.1% to 4.0%)
Code Ref: CBC 1133B.7.1.3 and ADA/ABA 403.3
As Built Meas: 182 Quantity: LF
Description: Cross slope exceeds 2.0% (3.1% to 4.0%)
As Built Desc: 3.6% cross slope
Solution: Demolish existing and construct new route
Bar. Severity: 3 Hindrance Cost Estimate: $22,750.00 Status:
Implementation Priority: 4 Facility Function:
Implementation Phase: Implementation Date:
Official Responsible:
Notes:



Field Date: 4/27/2011 Report Date: 4/27/2011 Barrier #: 7385
Location: Copper Fox Ct - South
X Coordinate: -121.27514
Y Coordinate: 38.69126
Barrier Area: Sidewalks
Barrier Type: Cross Slope - Existing (4.1% to 4.9%)
Code Ref: CBC 1133B.7.1.3 and ADA/ABA 403.3
As Built Meas: 184 Quantity: LF
Description: Cross slope exceeds 2.0% (4.1% to 4.9%)
As Built Desc: 4.2% cross slope
Solution: Demolish existing and construct new route
Bar. Severity: 2 Recommended Cost Estimate: $23,000.00 Status:
Implementation Priority: 4 Facility Function:
Implementation Phase: Implementation Date:
Official Responsible:
Notes:



Field Date: 4/27/2011 Report Date: 4/27/2011 Barrier #: 7386
Location: Locher Wy - West
X Coordinate: -121.2745
Y Coordinate: 38.6911
Barrier Area: Sidewalks
Barrier Type: Cross Slope - Existing (4.1% to 4.9%)
Code Ref: CBC 1133B.7.1.3 and ADA/ABA 403.3
As Built Meas: 221 Quantity: LF
Description: Cross slope exceeds 2.0% (4.1% to 4.9%)
As Built Desc: 4.7% cross slope
Solution: Demolish existing and construct new route
Bar. Severity: 2 Recommended Cost Estimate: $27,625.00 Status:
Implementation Priority: 4 Facility Function:
Implementation Phase: Implementation Date:
Official Responsible:
Notes:



Field Date: 4/27/2011 Report Date: 4/27/2011 Barrier #: 7387
Location: Locher Wy - South
X Coordinate: -121.27444
Y Coordinate: 38.69057
Barrier Area: Sidewalks
Barrier Type: Cross Slope - Existing (4.1% to 4.9%)
Code Ref: CBC 1133B.7.1.3 and ADA/ABA 403.3
As Built Meas: 249 Quantity: LF
Description: Cross slope exceeds 2.0% (4.1% to 4.9%)
As Built Desc: 4.7% cross slope
Solution: Demolish existing and construct new route
Bar. Severity: 2 Recommended Cost Estimate: $31,125.00 Status:
Implementation Priority: 4 Facility Function:
Implementation Phase: Implementation Date:
Official Responsible:
Notes:



Field Date: 4/27/2011 Report Date: 4/27/2011 Barrier #: 7388A
Location: Locher Wy - West
X Coordinate: -121.27362
Y Coordinate: 38.69046
Barrier Area: Sidewalks
Barrier Type: Cross Slope - Existing (4.1% to 4.9%)
Code Ref: CBC 1133B.7.1.3 and ADA/ABA 403.3
As Built Meas: 389 Quantity: LF
Description: Cross slope exceeds 2.0% (4.1% to 4.9%)
As Built Desc: 4.7% cross slope
Solution: Demolish existing and construct new route
Bar. Severity: 2 Recommended Cost Estimate: $48,625.00 Status:
Implementation Priority: 4 Facility Function:
Implementation Phase: Implementation Date:
Official Responsible:
Notes:



Field Date: 4/27/2011 Report Date: 4/27/2011 Barrier #: 7388B
Location: Locher Wy - West
X Coordinate: -121.2736
Y Coordinate: 38.68947
Barrier Area: Sidewalks
Barrier Type: Clear Width - Existing (≤31” or less)
Code Ref: CBC 1133B.7.1
As Built Meas: 4 Quantity: LF
Description: Pedestrian route is not min. 48" wide (≤31” or less)
As Built Desc: 24" clear width due to pole
Solution: Demolish existing and construct new route
Bar. Severity: 1 Necessary Cost Estimate: $500.00 Status:
Implementation Priority: 4 Facility Function:
Implementation Phase: Implementation Date:
Official Responsible:
Notes:



Field Date: 4/27/2011 Report Date: 4/27/2011 Barrier #: 7389
Location: Highland Ave - North
X Coordinate: -121.27369
Y Coordinate: 38.68943
Barrier Area: Sidewalks
Barrier Type: Cross Slope - Existing (3.1% to 4.0%)
Code Ref: CBC 1133B.7.1.3 and ADA/ABA 403.3
As Built Meas: 87 Quantity: LF
Description: Cross slope exceeds 2.0% (3.1% to 4.0%)
As Built Desc: 4.0% cross slope
Solution: Demolish existing and construct new route
Bar. Severity: 3 Hindrance Cost Estimate: $10,875.00 Status:
Implementation Priority: 3 Facility Function:
Implementation Phase: Implementation Date:
Official Responsible:
Notes:



Field Date: 4/27/2011 Report Date: 4/27/2011 Barrier #: 7390
Location: Highland Ave - North
X Coordinate: -121.27395
Y Coordinate: 38.68944
Barrier Area: Sidewalks
Barrier Type: No Sidewalk - No Barricade
Code Ref: MUTCD Section 6D.01
As Built Meas: 1 Quantity: JOB
Description: No barricade provided where sidewalk ends in hazardous location
As Built Desc: No barricade or other warning provided for the visually impaired at end of sidewalk
Solution: Provide barricade with cane detectable warning at end of sidewalk
Bar. Severity: 1 Necessary Cost Estimate: $1,350.00 Status:
Implementation Priority: 3 Facility Function:
Implementation Phase: Implementation Date:
Official Responsible:
Notes:



Field Date: 4/27/2011 Report Date: 4/27/2011 Barrier #: 7391
Location: Highland Ave - North
X Coordinate: -121.274
Y Coordinate: 38.68942
Barrier Area: Sidewalks
Barrier Type: No sidewalk
Code Ref: CBC 1127B.1 and ADA/ABA 206.2.1
As Built Meas: 146 Quantity: LF
Description: No pedestrian route provided
As Built Desc: No sidewalk provided
Solution: Construct new firm and stable pedestrian route
Bar. Severity: 1 Necessary Cost Estimate: $14,600.00 Status:
Implementation Priority: 3 Facility Function:
Implementation Phase: Implementation Date:
Official Responsible:
Notes:



Field Date: 4/27/2011 Report Date: 4/27/2011 Barrier #: 7392
Location: Highland Ave - North
X Coordinate: -121.27449
Y Coordinate: 38.68941
Barrier Area: Sidewalks
Barrier Type: No Sidewalk - No Barricade
Code Ref: MUTCD Section 6D.01
As Built Meas: 1 Quantity: JOB
Description: No barricade provided where sidewalk ends in hazardous location
As Built Desc: No barricade or other warning provided for the visually impaired at end of sidewalk
Solution: Provide barricade with cane detectable warning at end of sidewalk
Bar. Severity: 1 Necessary Cost Estimate: $1,350.00 Status:
Implementation Priority: 3 Facility Function:
Implementation Phase: Implementation Date:
Official Responsible:
Notes:



Field Date: 4/27/2011 Report Date: 4/27/2011 Barrier #: 7393
Location: Highland Ave - North
X Coordinate: -121.27466
Y Coordinate: 38.68943
Barrier Area: Sidewalks
Barrier Type: Driveway - Existing (5.0% or more)
Code Ref: CBC 1133B.7.1.3 and ADA/ABA 403.3
As Built Meas: 29 Quantity: LF
Description: Driveway cross slope exceeds 2.0% (5.0% or more)
As Built Desc: 10.3% cross slope
Solution: Provide min. 48" wide level walkway through driveway
Bar. Severity: 4 Low Severity Cost Estimate: $3,625.00 Status:
Implementation Priority: 3 Facility Function:
Implementation Phase: Implementation Date:
Official Responsible:
Notes:



Field Date: 4/27/2011 Report Date: 4/27/2011 Barrier #: 7394
Location: Highland Ave - North
X Coordinate: -121.27469
Y Coordinate: 38.68943
Barrier Area: Sidewalks
Barrier Type: Cross Slope - Existing (2.1% to 3.0%)
Code Ref: CBC 1133B.7.1.3 and ADA/ABA 403.3
As Built Meas: 30 Quantity: LF
Description: Cross slope exceeds 2.0% (2.1% to 3.0%)
As Built Desc: 3.0% cross slope
Solution: Low severity barrier - no remediation recommended
Bar. Severity: 4 Low Severity Cost Estimate: $0.00 Status:
Implementation Priority: 3 Facility Function:
Implementation Phase: Implementation Date:
Official Responsible:
Notes:



Field Date: 4/27/2011 Report Date: 4/27/2011 Barrier #: 7395
Location: Highland Ave - North
X Coordinate: -121.27483
Y Coordinate: 38.68943
Barrier Area: Sidewalks
Barrier Type: Driveway - Existing (5.0% or more)
Code Ref: CBC 1133B.7.1.3 and ADA/ABA 403.3
As Built Meas: 29 Quantity: LF
Description: Driveway cross slope exceeds 2.0% (5.0% or more)
As Built Desc: 10.1% cross slope
Solution: Provide min. 48" wide level walkway through driveway
Bar. Severity: 4 Low Severity Cost Estimate: $3,625.00 Status:
Implementation Priority: 3 Facility Function:
Implementation Phase: Implementation Date:
Official Responsible:
Notes:



Field Date: 4/27/2011 Report Date: 4/27/2011 Barrier #: 7396
Location: Highland Ave - North
X Coordinate: -121.27488
Y Coordinate: 38.68943
Barrier Area: Sidewalks
Barrier Type: Cross Slope - Existing (3.1% to 4.0%)
Code Ref: CBC 1133B.7.1.3 and ADA/ABA 403.3
As Built Meas: 31 Quantity: LF
Description: Cross slope exceeds 2.0% (3.1% to 4.0%)
As Built Desc: 3.8% cross slope
Solution: Demolish existing and construct new route
Bar. Severity: 3 Hindrance Cost Estimate: $3,875.00 Status:
Implementation Priority: 3 Facility Function:
Implementation Phase: Implementation Date:
Official Responsible:
Notes:



Field Date: 4/27/2011 Report Date: 4/27/2011 Barrier #: 7397
Location: Highland Ave - North
X Coordinate: -121.27504
Y Coordinate: 38.68943
Barrier Area: Sidewalks
Barrier Type: Driveway - Existing (5.0% or more)
Code Ref: CBC 1133B.7.1.3 and ADA/ABA 403.3
As Built Meas: 29 Quantity: LF
Description: Driveway cross slope exceeds 2.0% (5.0% or more)
As Built Desc: 10.0% cross slope 9.2% running slope
Solution: Provide min. 48" wide level walkway through driveway
Bar. Severity: 1 Necessary Cost Estimate: $3,625.00 Status:
Implementation Priority: 3 Facility Function:
Implementation Phase: Implementation Date:
Official Responsible:
Notes:



Field Date: 4/27/2011 Report Date: 4/27/2011 Barrier #: 7398
Location: Highland Ave - North
X Coordinate: -121.27514
Y Coordinate: 38.68944
Barrier Area: Sidewalks
Barrier Type: No Sidewalk - No Barricade
Code Ref: MUTCD Section 6D.01
As Built Meas: 1 Quantity: JOB
Description: No barricade provided where sidewalk ends in hazardous location
As Built Desc: No barricade or other warning provided for the visually impaired at end of sidewalk
Solution: Provide barricade with cane detectable warning at end of sidewalk
Bar. Severity: 1 Necessary Cost Estimate: $1,350.00 Status:
Implementation Priority: 3 Facility Function:
Implementation Phase: Implementation Date:
Official Responsible:
Notes:



Field Date: 4/27/2011 Report Date: 4/27/2011 Barrier #: 7399
Location: Highland Ave - North
X Coordinate: -121.27519
Y Coordinate: 38.68941
Barrier Area: Sidewalks
Barrier Type: No sidewalk
Code Ref: CBC 1127B.1 and ADA/ABA 206.2.1
As Built Meas: 80 Quantity: LF
Description: No pedestrian route provided
As Built Desc: No sidewalk provided
Solution: Construct new firm and stable pedestrian route
Bar. Severity: 1 Necessary Cost Estimate: $8,000.00 Status:
Implementation Priority: 3 Facility Function:
Implementation Phase: Implementation Date:
Official Responsible:
Notes:



Field Date: 4/27/2011 Report Date: 4/27/2011 Barrier #: 7400
Location: Highland Ave - North
X Coordinate: -121.27543
Y Coordinate: 38.68941
Barrier Area: Sidewalks
Barrier Type: No Sidewalk - No Barricade
Code Ref: MUTCD Section 6D.01
As Built Meas: 1 Quantity: JOB
Description: No barricade provided where sidewalk ends in hazardous location
As Built Desc: No barricade or other warning provided for the visually impaired at end of sidewalk
Solution: Provide barricade with cane detectable warning at end of sidewalk
Bar. Severity: 1 Necessary Cost Estimate: $1,350.00 Status:
Implementation Priority: 3 Facility Function:
Implementation Phase: Implementation Date:
Official Responsible:
Notes:



Field Date: 4/27/2011 Report Date: 4/27/2011 Barrier #: 7401
Location: Highland Ave - North
X Coordinate: -121.27545
Y Coordinate: 38.68941
Barrier Area: Sidewalks
Barrier Type: Cross Slope - Existing (2.1% to 3.0%)
Code Ref: CBC 1133B.7.1.3 and ADA/ABA 403.3
As Built Meas: 147 Quantity: LF
Description: Cross slope exceeds 2.0% (2.1% to 3.0%)
As Built Desc: 3.0% cross slope
Solution: Low severity barrier - no remediation recommended
Bar. Severity: 4 Low Severity Cost Estimate: $0.00 Status:
Implementation Priority: 3 Facility Function:
Implementation Phase: Implementation Date:
Official Responsible:
Notes:



Field Date: 4/27/2011 Report Date: 4/27/2011 Barrier #: 7402
Location: Highland Ave - North
X Coordinate: -121.27597
Y Coordinate: 38.68935
Barrier Area: Sidewalks
Barrier Type: No sidewalk
Code Ref: CBC 1127B.1 and ADA/ABA 206.2.1
As Built Meas: 80 Quantity: LF
Description: No pedestrian route provided
As Built Desc: No sidewalk provided
Solution: Construct new firm and stable pedestrian route
Bar. Severity: 1 Necessary Cost Estimate: $8,000.00 Status:
Implementation Priority: 3 Facility Function:
Implementation Phase: Implementation Date:
Official Responsible:
Notes:



Field Date: 4/27/2011 Report Date: 4/27/2011 Barrier #: 7403
Location: Highland Ave and Larkspur Ave - Corner A
X Coordinate: -121.27637
Y Coordinate: 38.68939
Barrier Area: Blended Transitions
Barrier Type: Truncated Domes
Code Ref: CBC 1127B.5.3
As Built Meas: 1 Quantity: EACH
Description: No truncated domes provided at transition into roadway
As Built Desc: No detectable warning provided
Solution: Provide compliant truncated domes
Bar. Severity: 2 Recommended Cost Estimate: $1,400.00 Status:
Implementation Priority: 3 Facility Function:
Implementation Phase: Implementation Date:
Official Responsible:
Notes: Two - way intersection corners A,B



Field Date: 4/27/2011 Report Date: 4/27/2011 Barrier #: 7404
Location: Highland Ave and Larkspur Ave - Corner B
X Coordinate: -121.27626
Y Coordinate: 38.68937
Barrier Area: Blended Transitions
Barrier Type: Truncated Domes
Code Ref: CBC 1127B.5.3
As Built Meas: 1 Quantity: EACH
Description: No truncated domes provided at transition into roadway
As Built Desc: No detectable warning provided
Solution: Provide compliant truncated domes
Bar. Severity: 2 Recommended Cost Estimate: $1,400.00 Status:
Implementation Priority: 3 Facility Function:
Implementation Phase: Implementation Date:
Official Responsible:
Notes: Two - way intersection corners A,B



Field Date: 4/27/2011 Report Date: 4/27/2011 Barrier #: 7405
Location: Larkspur Ave - East
X Coordinate: -121.27628
Y Coordinate: 38.68941
Barrier Area: Sidewalks
Barrier Type: No sidewalk
Code Ref: CBC 1127B.1 and ADA/ABA 206.2.1
As Built Meas: 1 Quantity: LF
Description: No pedestrian route provided
As Built Desc: No sidewalk provided
Solution: Construct new firm and stable pedestrian route
Bar. Severity: 1 Necessary Cost Estimate: $100.00 Status:
Implementation Priority: 4 Facility Function:
Implementation Phase: Implementation Date:
Official Responsible:
Notes:



Field Date: 4/27/2011 Report Date: 4/27/2011 Barrier #: 7406
Location: Larkspur Ave - East
X Coordinate: -121.27629
Y Coordinate: 38.68975
Barrier Area: Sidewalks
Barrier Type: No Sidewalk - No Barricade
Code Ref: MUTCD Section 6D.01
As Built Meas: 1 Quantity: JOB
Description: No barricade provided where sidewalk ends in hazardous location
As Built Desc: No barricade or other warning provided for the visually impaired at end of sidewalk
Solution: Provide barricade with cane detectable warning at end of sidewalk
Bar. Severity: 1 Necessary Cost Estimate: $1,350.00 Status:
Implementation Priority: 4 Facility Function:
Implementation Phase: Implementation Date:
Official Responsible:
Notes:



Field Date: 4/27/2011 Report Date: 4/27/2011 Barrier #: 7407A
Location: Larkspur Ave and Jana Marie Ct - Corner B
X Coordinate: -121.27623
Y Coordinate: 38.69042
Barrier Area: Curb Ramps
Barrier Type: 12" Grooves - Existing (>5.0%)
Code Ref: CBC 1127B.5.6
As Built Meas: 1 Quantity: EACH
Description: 12" grooves at top of curb ramp are not level (>5.0%)
As Built Desc: 6.6% at 12" grooves
Solution: Demolish existing and construct new curb ramp
Bar. Severity: 1 Necessary Cost Estimate: $2,500.00 Status:
Implementation Priority: 4 Facility Function:
Implementation Phase: Implementation Date:
Official Responsible:
Notes: Two - way intersection corners B,C



Field Date: 4/27/2011 Report Date: 4/27/2011 Barrier #: 7407B
Location: Larkspur Ave and Jana Marie Ct - Corner B
X Coordinate: -121.27623
Y Coordinate: 38.69042
Barrier Area: Curb Ramps
Barrier Type: Running Slope - Existing (9.5% or more)
Code Ref: CBC 1127B.5.3 and ADA/ABA 406.1
As Built Meas: 1 Quantity: EACH
Description: Ramp run cross slope exceeds 2.0% (9.5% or more)
As Built Desc: 12.4% running slope
Solution: Demolish existing and construct new curb ramp
Bar. Severity: 1 Necessary Cost Estimate: $0.00 Status:
Implementation Priority: 4 Facility Function:
Implementation Phase: Implementation Date:
Official Responsible:
Notes: Two - way intersection corners B,C



Field Date: 4/27/2011 Report Date: 4/27/2011 Barrier #: 7407C
Location: Larkspur Ave and Jana Marie Ct - Corner B
X Coordinate: -121.27623
Y Coordinate: 38.69042
Barrier Area: Curb Ramps
Barrier Type: Parallel Ramp Landing - Existing (4.1% to 4.9%)
Code Ref: CBC 1127B.5.4 and ADA/ABA 406.4
As Built Meas: 1 Quantity: EACH
Description: Curb ramp landing or pan not level(4.1% to 4.9%)
As Built Desc: 4.5% landing slope
Solution: Demolish existing and construct new transition
Bar. Severity: 2 Recommended Cost Estimate: $0.00 Status:
Implementation Priority: 4 Facility Function:
Implementation Phase: Implementation Date:
Official Responsible:
Notes: Two - way intersection corners B,C



Field Date: 4/27/2011 Report Date: 4/27/2011 Barrier #: 7407D
Location: Larkspur Ave and Jana Marie Ct - Corner B
X Coordinate: -121.27623
Y Coordinate: 38.69042
Barrier Area: Curb Ramps
Barrier Type: Truncated Domes
Code Ref: CBC 1127B.5.7 and ADA/ABA 705.1.3
As Built Meas: 1 Quantity: EACH
Description: No truncated domes provided at curb ramp
As Built Desc: No detectable warnings at curb ramp
Solution: Provide compliant truncated domes
Bar. Severity: 2 Recommended Cost Estimate: $0.00 Status:
Implementation Priority: 4 Facility Function:
Implementation Phase: Implementation Date:
Official Responsible:
Notes: Two - way intersection corners B,C



Field Date: 4/27/2011 Report Date: 4/27/2011 Barrier #: 7407E
Location: Larkspur Ave and Jana Marie Ct - Corner B
X Coordinate: -121.27623
Y Coordinate: 38.69042
Barrier Area: Curb Ramps
Barrier Type: Gutter Slope - Existing (6.6% to 8.2%)
Code Ref: CBC 1127B.5.3 and ADA/ABA 406.2
As Built Meas: 1 Quantity: SF
Description: Gutter slope exceeds 5.0% (6.6% to 8.2%)
As Built Desc: 6.7% gutter slope
Solution: Demolish existing and construct new gutter
Bar. Severity: 2 Recommended Cost Estimate: $0.00 Status:
Implementation Priority: 4 Facility Function:
Implementation Phase: Implementation Date:
Official Responsible:
Notes: Two - way intersection corners B,C



Field Date: 4/27/2011 Report Date: 4/27/2011 Barrier #: 7408A
Location: Larkspur Ave and Jana Marie Ct - Corner C
X Coordinate: -121.27621
Y Coordinate: 38.69031
Barrier Area: Curb Ramps
Barrier Type: Truncated Domes
Code Ref: CBC 1127B.5.7 and ADA/ABA 705.1.3
As Built Meas: 1 Quantity: EACH
Description: No truncated domes provided at curb ramp
As Built Desc: No detectable warnings at curb ramp
Solution: Provide compliant truncated domes
Bar. Severity: 2 Recommended Cost Estimate: $1,400.00 Status:
Implementation Priority: 4 Facility Function:
Implementation Phase: Implementation Date:
Official Responsible:
Notes: Two - way intersection corners B,C



Field Date: 4/27/2011 Report Date: 4/27/2011 Barrier #: 7408B
Location: Larkspur Ave and Jana Marie Ct - Corner C
X Coordinate: -121.27621
Y Coordinate: 38.69031
Barrier Area: Curb Ramps
Barrier Type: Gutter Slope - Existing (6.6% to 8.2%)
Code Ref: CBC 1127B.5.3 and ADA/ABA 406.2
As Built Meas: 6 Quantity: SF
Description: Gutter slope exceeds 5.0% (6.6% to 8.2%)
As Built Desc: 7.3% gutter slope
Solution: Demolish existing and construct new gutter
Bar. Severity: 2 Recommended Cost Estimate: $750.00 Status:
Implementation Priority: 4 Facility Function:
Implementation Phase: Implementation Date:
Official Responsible:
Notes: Two - way intersection corners B,C



Field Date: 4/27/2011 Report Date: 4/27/2011 Barrier #: 7409
Location: Jana Marie Ct - South
X Coordinate: -121.2757
Y Coordinate: 38.69028
Barrier Area: Sidewalks
Barrier Type: Abrupt Change in Level - > 1/2"
Code Ref: CBC 1133B.7.1 and ADA/ABA 303.3
As Built Meas: 4 Quantity: LF
Description: Change in level greater than 1/2"
As Built Desc: 1/2" lip in sidewalk surface
Solution: Grind or repair sidewalk to remove trip hazard
Bar. Severity: 1 Necessary Cost Estimate: $1,000.00 Status:
Implementation Priority: 4 Facility Function:
Implementation Phase: Implementation Date:
Official Responsible:
Notes:



Field Date: 4/27/2011 Report Date: 4/27/2011 Barrier #: 7410
Location: Larkspur Ave - East
X Coordinate: -121.27623
Y Coordinate: 38.69063
Barrier Area: Sidewalks
Barrier Type: Clear Width - Existing (≤31” or less)
Code Ref: CBC 1133B.7.1
As Built Meas: 1 Quantity: LF
Description: Pedestrian route is not min. 48" wide (≤31” or less)
As Built Desc: 24" clear width due to foliage
Solution: Trim foliage to provide min. 48" clear width
Bar. Severity: 1 Necessary Cost Estimate: $125.00 Status:
Implementation Priority: 4 Facility Function:
Implementation Phase: Implementation Date:
Official Responsible:
Notes:



Field Date: 4/27/2011 Report Date: 4/27/2011 Barrier #: 7411
Location: Larkspur Ave - East
X Coordinate: -121.27624
Y Coordinate: 38.69084
Barrier Area: Sidewalks
Barrier Type: No Sidewalk - No Barricade
Code Ref: MUTCD Section 6D.01
As Built Meas: 1 Quantity: JOB
Description: No barricade provided where sidewalk ends in hazardous location
As Built Desc: No barricade or other warning provided for the visually impaired at end of sidewalk
Solution: Provide barricade with cane detectable warning at end of sidewalk
Bar. Severity: 1 Necessary Cost Estimate: $1,350.00 Status:
Implementation Priority: 4 Facility Function:
Implementation Phase: Implementation Date:
Official Responsible:
Notes:



Field Date: 4/27/2011 Report Date: 4/27/2011 Barrier #: 7412
Location: Larkspur Ave - East
X Coordinate: -121.27629
Y Coordinate: 38.69083
Barrier Area: Sidewalks
Barrier Type: No sidewalk
Code Ref: CBC 1127B.1 and ADA/ABA 206.2.1
As Built Meas: 133 Quantity: LF
Description: No pedestrian route provided
As Built Desc: No sidewalk provided
Solution: Construct new firm and stable pedestrian route
Bar. Severity: 1 Necessary Cost Estimate: $13,300.00 Status:
Implementation Priority: 4 Facility Function:
Implementation Phase: Implementation Date:
Official Responsible:
Notes:



Field Date: 4/27/2011 Report Date: 4/27/2011 Barrier #: 7413
Location: Larkspur Ave - West
X Coordinate: -121.27636
Y Coordinate: 38.69115
Barrier Area: Sidewalks
Barrier Type: No sidewalk
Code Ref: CBC 1127B.1 and ADA/ABA 206.2.1
As Built Meas: 654 Quantity: LF
Description: No pedestrian route provided
As Built Desc: No sidewalk provided
Solution: Construct new firm and stable pedestrian route
Bar. Severity: 1 Necessary Cost Estimate: $65,400.00 Status:
Implementation Priority: 4 Facility Function:
Implementation Phase: Implementation Date:
Official Responsible:
Notes:



Field Date: 4/29/2011 Report Date: 4/29/2011 Barrier #: 7414A
Location: Highland Ave - North
X Coordinate: -121.27637
Y Coordinate: 38.68933
Barrier Area: Sidewalks
Barrier Type: No sidewalk
Code Ref: CBC 1127B.1 and ADA/ABA 206.2.1
As Built Meas: 626 Quantity: LF
Description: No pedestrian route provided
As Built Desc: No sidewalk provided
Solution: Construct new firm and stable pedestrian route
Bar. Severity: 1 Necessary Cost Estimate: $62,600.00 Status:
Implementation Priority: 3 Facility Function:
Implementation Phase: Implementation Date:
Official Responsible:
Notes:



Field Date: 4/29/2011 Report Date: 4/29/2011 Barrier #: 7414B
Location: Highland Ave - North
X Coordinate: -121.27637
Y Coordinate: 38.68933
Barrier Area: Sidewalks
Barrier Type: Drop-off Along Ped Route (> 4")
Code Ref: CBC 1133B.8.1
As Built Meas: 53 Quantity: LF
Description: Drop of more than 4" along pedestrian route lacks warning curb
As Built Desc: 24" drop off creates hazardous condition
Solution: Provide curb projecting at least 6" above the walk or sidewalk surface to warn the blind of a potent
Bar. Severity: 1 Necessary Cost Estimate: $9,275.00 Status:
Implementation Priority: 3 Facility Function:
Implementation Phase: Implementation Date:
Official Responsible:
Notes:



Field Date: 4/29/2011 Report Date: 4/29/2011 Barrier #: 7415
Location: Highland Ave and Rosa vista Ln - Corner A
X Coordinate: -121.27637
Y Coordinate: 38.68933
Barrier Area: Blended Transitions
Barrier Type: Truncated Domes
Code Ref: CBC 1127B.5.3
As Built Meas: 1 Quantity: EACH
Description: No truncated domes provided at transition into roadway
As Built Desc: No detectable warning provided
Solution: Provide compliant truncated domes
Bar. Severity: 2 Recommended Cost Estimate: $1,400.00 Status:
Implementation Priority: 3 Facility Function:
Implementation Phase: Implementation Date:
Official Responsible:
Notes: Two - way intersection corners A,B



Field Date: 4/29/2011 Report Date: 4/29/2011 Barrier #: 7416
Location: Highland Ave and Rosa vista Ln - Corner B
X Coordinate: -121.27637
Y Coordinate: 38.68933
Barrier Area: Blended Transitions
Barrier Type: Truncated Domes
Code Ref: CBC 1127B.5.3
As Built Meas: 1 Quantity: EACH
Description: No truncated domes provided at transition into roadway
As Built Desc: No detectable warning provided
Solution: Provide compliant truncated domes
Bar. Severity: 2 Recommended Cost Estimate: $1,400.00 Status:
Implementation Priority: 3 Facility Function:
Implementation Phase: Implementation Date:
Official Responsible:
Notes: Two - way intersection corners A,B



Field Date:	4/29/2011
Report Date:	4/29/2011
Barrier #:	7417
Location:	Highland Ave - North
X Coordinate:	-121.27873
Y Coordinate:	38.68937
Barrier Area:	Sidewalks
Barrier Type:	No sidewalk
Code Ref:	CBC 1127B.1 and ADA/ABA 206.2.1
As Built Meas:	131
Quantity:	LF
Description:	No pedestrian route provided
As Built Desc:	No sidewalk provided
Solution:	Construct new firm and stable pedestrian route
Bar. Severity:	1 Necessary
Cost Estimate:	$13,100.00
Status:	
Implementation Priority:	3
Facility Function:	
Implementation Phase:	
Implementation Date:	
Official Responsible:	
Notes:	



Field Date:	4/29/2011
Report Date:	4/29/2011
Barrier #:	7418
Location:	Highland Ave - North
X Coordinate:	-121.27915
Y Coordinate:	38.68937
Barrier Area:	Curb Ramps
Barrier Type:	Truncated Domes
Code Ref:	CBC 1127B.5.7 and ADA/ABA 705.1.3
As Built Meas:	1
Quantity:	EACH
Description:	No truncated domes provided at curb ramp
As Built Desc:	No detectable warnings at curb ramp
Solution:	Provide compliant truncated domes
Bar. Severity:	2 Recommended
Cost Estimate:	$1,400.00
Status:	
Implementation Priority:	3
Facility Function:	
Implementation Phase:	
Implementation Date:	
Official Responsible:	
Notes:	Two - way crosswalk corners B,C



Field Date: 4/29/2011 Report Date: 4/29/2011 Barrier #: 7419
Location: Highland Ave - South
X Coordinate: -121.27917
Y Coordinate: 38.68922
Barrier Area: Curb Ramps
Barrier Type: Truncated Domes
Code Ref: CBC 1127B.5.7 and ADA/ABA 705.1.3
As Built Meas: 1 Quantity: EACH
Description: No truncated domes provided at curb ramp
As Built Desc: No detectable warnings at curb ramp
Solution: Provide compliant truncated domes
Bar. Severity: 2 Recommended Cost Estimate: $1,400.00 Status:
Implementation Priority: 3 Facility Function:
Implementation Phase: Implementation Date:
Official Responsible:
Notes: Two - way crosswalk corners B,C



Field Date: 4/29/2011 Report Date: 4/29/2011 Barrier #: 7420
Location: Highland Ave - North
X Coordinate: -121.27919
Y Coordinate: 38.68935
Barrier Area: Sidewalks
Barrier Type: Cross Slope - Existing (5.0% or more)
Code Ref: CBC 1133B.7.1.3 and ADA/ABA 403.3
As Built Meas: 117 Quantity: LF
Description: Cross slope exceeds 2.0% (5.0% or more)
As Built Desc: 8.1% cross slope
Solution: Demolish existing and construct new route
Bar. Severity: 1 Necessary Cost Estimate: $14,625.00 Status:
Implementation Priority: 3 Facility Function:
Implementation Phase: Implementation Date:
Official Responsible:
Notes:



Field Date: 4/29/2011 Report Date: 4/29/2011 Barrier #: 7421
Location: Highland Ave - North
X Coordinate: -121.27969
Y Coordinate: 38.68936
Barrier Area: Sidewalks
Barrier Type: Driveway - Existing (5.0% or more)
Code Ref: CBC 1133B.7.1.3 and ADA/ABA 403.3
As Built Meas: 40 Quantity: LF
Description: Driveway cross slope exceeds 2.0% (5.0% or more)
As Built Desc: 9.7% cross slope 8.2% running slope
Solution: Provide min. 48" wide level walkway through driveway
Bar. Severity: 4 Low Severity Cost Estimate: $5,000.00 Status:
Implementation Priority: 3 Facility Function:
Implementation Phase: Implementation Date:
Official Responsible:
Notes:



Field Date: 4/29/2011 Report Date: 4/29/2011 Barrier #: 7422
Location: Highland Ave - North
X Coordinate: -121.27977
Y Coordinate: 38.68936
Barrier Area: Sidewalks
Barrier Type: No Sidewalk - No Barricade
Code Ref: MUTCD Section 6D.01
As Built Meas: 1 Quantity: JOB
Description: No barricade provided where sidewalk ends in hazardous location
As Built Desc: No barricade or other warning provided for the visually impaired at end of sidewalk
Solution: Provide barricade with cane detectable warning at end of sidewalk
Bar. Severity: 1 Necessary Cost Estimate: $1,350.00 Status:
Implementation Priority: 3 Facility Function:
Implementation Phase: Implementation Date:
Official Responsible:
Notes:



Field Date: 4/29/2011 Report Date: 4/29/2011 Barrier #: 7423
Location: Highland Ave - North
X Coordinate: -121.27985
Y Coordinate: 38.6893
Barrier Area: Sidewalks
Barrier Type: No sidewalk
Code Ref: CBC 1127B.1 and ADA/ABA 206.2.1
As Built Meas: 1 Quantity: LF
Description: No pedestrian route provided
As Built Desc: No sidewalk provided
Solution: Construct new firm and stable pedestrian route
Bar. Severity: 1 Necessary Cost Estimate: $100.00 Status:
Implementation Priority: 3 Facility Function:
Implementation Phase: Implementation Date:
Official Responsible:
Notes:



Field Date: 4/29/2011 Report Date: 4/29/2011 Barrier #: 7424
Location: Highland Ave amd Mariposa Ave - Corner B
X Coordinate: -121.28325
Y Coordinate: 38.68929
Barrier Area: Blended Transitions
Barrier Type: Truncated Domes
Code Ref: CBC 1127B.5.3
As Built Meas: 1 Quantity: EACH
Description: No truncated domes provided at transition into roadway
As Built Desc: No detectable warning provided
Solution: Provide compliant truncated domes
Bar. Severity: 2 Recommended Cost Estimate: $1,400.00 Status:
Implementation Priority: 3 Facility Function:
Implementation Phase: Implementation Date:
Official Responsible:
Notes: Two - way intersection corners B,C



Field Date: 4/29/2011 Report Date: 4/29/2011 Barrier #: 7425
Location: Highland Ave amd Mariposa Ave - Corner C
X Coordinate: -121.28325
Y Coordinate: 38.68918
Barrier Area: Blended Transitions
Barrier Type: Truncated Domes
Code Ref: CBC 1127B.5.3
As Built Meas: 1 Quantity: EACH
Description: No truncated domes provided at transition into roadway
As Built Desc: No detectable warning provided
Solution: Provide compliant truncated domes
Bar. Severity: 2 Recommended Cost Estimate: $1,400.00 Status:
Implementation Priority: 3 Facility Function:
Implementation Phase: Implementation Date:
Official Responsible:
Notes: Two - way intersection corners B,C



Field Date: 4/29/2011 Report Date: 4/29/2011 Barrier #: 7426A
Location: Mariposa Ave - East
X Coordinate: -121.28327
Y Coordinate: 38.68937
Barrier Area: Sidewalks
Barrier Type: Shoulder Cross Slope - Existing (3.1% to 4.0%)
Code Ref: CBC 1133B.7.1.3 and ADA/ABA 403.3
As Built Meas: 509 Quantity: LF
Description: Cross slope exceeds 2.0% (3.1% to 4.0%)
As Built Desc: 3.2% cross slope
Solution: Demolish existing and construct new pedestrian route
Bar. Severity: 3 Hindrance Cost Estimate: $63,625.00 Status:
Implementation Priority: 2 Facility Function:
Implementation Phase: Implementation Date:
Official Responsible:
Notes:



Field Date: 4/29/2011 Report Date: 4/29/2011 Barrier #: 7426B
Location: Mariposa Ave - East
X Coordinate: -121.28328
Y Coordinate: 38.69003
Barrier Area: Sidewalks
Barrier Type: Drop-off Along Ped Route (> 4")
Code Ref: CBC 1133B.8.1
As Built Meas: 25 Quantity: LF
Description: Drop of more than 4" along pedestrian route lacks warning curb
As Built Desc: 36" drop off creates hazardous condition for the visually impaired
Solution: Provide curb projecting at least 6" above the walk or sidewalk surface to warn the blind of a potent
Bar. Severity: 1 Necessary Cost Estimate: $4,375.00 Status:
Implementation Priority: 2 Facility Function:
Implementation Phase: Implementation Date:
Official Responsible:
Notes:



Field Date: 4/29/2011 Report Date: 4/29/2011 Barrier #: 7427
Location: Mariposa Ave - East
X Coordinate: -121.2833
Y Coordinate: 38.69096
Barrier Area: Sidewalks
Barrier Type: Drop-off Along Ped Route (> 4")
Code Ref: CBC 1133B.8.1
As Built Meas: 45 Quantity: LF
Description: Drop of more than 4" along pedestrian route lacks warning curb
As Built Desc: 24" drop off creates hazardous condition
Solution: Provide curb projecting at least 6" above the walk or sidewalk surface to warn the blind of a potent
Bar. Severity: 1 Necessary Cost Estimate: $7,875.00 Status:
Implementation Priority: 2 Facility Function:
Implementation Phase: Implementation Date:
Official Responsible:
Notes:



Field Date: 4/29/2011 Report Date: 4/29/2011 Barrier #: 7428
Location: Mariposa Ave - East
X Coordinate: -121.28332
Y Coordinate: 38.69115
Barrier Area: Sidewalks
Barrier Type: Drop-off Along Ped Route (> 4")
Code Ref: CBC 1133B.8.1
As Built Meas: 10 Quantity: LF
Description: Drop of more than 4" along pedestrian route lacks warning curb
As Built Desc: 24" drop off creates hazardous condition
Solution: Provide curb projecting at least 6" above the walk or sidewalk surface to warn the blind of a potent
Bar. Severity: 1 Necessary Cost Estimate: $1,750.00 Status:
Implementation Priority: 2 Facility Function:
Implementation Phase: Implementation Date:
Official Responsible:
Notes:



Field Date: 4/29/2011 Report Date: 4/29/2011 Barrier #: 7429
Location: Mariposa Ave - East
X Coordinate: -121.28329
Y Coordinate: 38.69198
Barrier Area: Sidewalks
Barrier Type: Shoulder Cross Slope - Existing (3.1% to 4.0%)
Code Ref: CBC 1133B.7.1.3 and ADA/ABA 403.3
As Built Meas: 280 Quantity: LF
Description: Cross slope exceeds 2.0% (3.1% to 4.0%)
As Built Desc: 3.5% cross slope
Solution: Demolish existing and construct new pedestrian route
Bar. Severity: 3 Hindrance Cost Estimate: $35,000.00 Status:
Implementation Priority: 2 Facility Function:
Implementation Phase: Implementation Date:
Official Responsible:
Notes:



Field Date: 4/29/2011 Report Date: 4/29/2011 Barrier #: 7430
Location: Mariposa Ave and Prince St - Corner B
X Coordinate: -121.28328
Y Coordinate: 38.69289
Barrier Area: Blended Transitions
Barrier Type: Truncated Domes
Code Ref: CBC 1127B.5.3
As Built Meas: 1 Quantity: EACH
Description: No truncated domes provided at transition into roadway
As Built Desc: No detectable warning provided
Solution: Provide compliant truncated domes
Bar. Severity: 2 Recommended Cost Estimate: $1,400.00 Status:
Implementation Priority: 2 Facility Function:
Implementation Phase: Implementation Date:
Official Responsible:
Notes: Two - way intersection corners B,C



Field Date: 4/29/2011 Report Date: 4/29/2011 Barrier #: 7431
Location: Mariposa Ave and Prince St - Corner C
X Coordinate: -121.28327
Y Coordinate: 38.69276
Barrier Area: Blended Transitions
Barrier Type: Truncated Domes
Code Ref: CBC 1127B.5.3
As Built Meas: 1 Quantity: EACH
Description: No truncated domes provided at transition into roadway
As Built Desc: No detectable warning provided
Solution: Provide compliant truncated domes
Bar. Severity: 2 Recommended Cost Estimate: $1,400.00 Status:
Implementation Priority: 2 Facility Function:
Implementation Phase: Implementation Date:
Official Responsible:
Notes: Two - way intersection corners B,C



Field Date: 4/29/2011 Report Date: 4/29/2011 Barrier #: 7432
Location: Mariposa Ave - South
X Coordinate: -121.28314
Y Coordinate: 38.69279
Barrier Area: Sidewalks
Barrier Type: Shoulder Cross Slope - Existing (3.1% to 4.0%)
Code Ref: CBC 1133B.7.1.3 and ADA/ABA 403.3
As Built Meas: 195 Quantity: LF
Description: Cross slope exceeds 2.0% (3.1% to 4.0%)
As Built Desc: 3.5% cross slope
Solution: Demolish existing and construct new pedestrian route
Bar. Severity: 3 Hindrance Cost Estimate: $24,375.00 Status:
Implementation Priority: 2 Facility Function:
Implementation Phase: Implementation Date:
Official Responsible:
Notes:



Field Date: 4/29/2011 Report Date: 4/29/2011 Barrier #: 7433
Location: Mariposa Ave and Mitchell Ct - Corner C
X Coordinate: -121.28228
Y Coordinate: 38.69277
Barrier Area: Blended Transitions
Barrier Type: Truncated Domes
Code Ref: CBC 1127B.5.3
As Built Meas: 1 Quantity: EACH
Description: No truncated domes provided at transition into roadway
As Built Desc: No detectable warning provided
Solution: Provide compliant truncated domes
Bar. Severity: 2 Recommended Cost Estimate: $1,400.00 Status:
Implementation Priority: 2 Facility Function:
Implementation Phase: Implementation Date:
Official Responsible:
Notes: Two - way intersection corners C,D



Field Date: 4/29/2011 Report Date: 4/29/2011 Barrier #: 7434
Location: Mariposa Ave and Mitchell Ct - Corner D
X Coordinate: -121.28243
Y Coordinate: 38.69277
Barrier Area: Blended Transitions
Barrier Type: Truncated Domes
Code Ref: CBC 1127B.5.3
As Built Meas: 1 Quantity: EACH
Description: No truncated domes provided at transition into roadway
As Built Desc: No detectable warning provided
Solution: Provide compliant truncated domes
Bar. Severity: 2 Recommended Cost Estimate: $1,400.00 Status:
Implementation Priority: 2 Facility Function:
Implementation Phase: Implementation Date:
Official Responsible:
Notes: Two - way intersection corners C,D



Field Date: 4/29/2011 Report Date: 4/29/2011 Barrier #: 7435
Location: Mitchell Ct - West
X Coordinate: -121.28238
Y Coordinate: 38.69272
Barrier Area: Sidewalks
Barrier Type: Shoulder Cross Slope - Existing (5.0% or more)
Code Ref: CBC 1133B.7.1.3 and ADA/ABA 403.3
As Built Meas: 500 Quantity: LF
Description: Cross slope exceeds 2.0% (5.0% or more)
As Built Desc: 5.5% cross slope
Solution: Demolish existing and construct new pedestrian route
Bar. Severity: 1 Necessary Cost Estimate: $62,500.00 Status:
Implementation Priority: 4 Facility Function:
Implementation Phase: Implementation Date:
Official Responsible:
Notes:



Field Date: 4/29/2011 Report Date: 4/29/2011 Barrier #: 7436
Location: Mitchell Ct - East
X Coordinate: -121.28223
Y Coordinate: 38.69141
Barrier Area: Sidewalks
Barrier Type: Shoulder Cross Slope - Existing (4.1% to 4.9%)
Code Ref: CBC 1133B.7.1.3 and ADA/ABA 403.3
As Built Meas: 522 Quantity: LF
Description: Cross slope exceeds 2.0% (4.1% to 4.9%)
As Built Desc: 4.5% cross slope
Solution: Demolish existing and construct new pedestrian route
Bar. Severity: 2 Recommended Cost Estimate: $65,250.00 Status:
Implementation Priority: 4 Facility Function:
Implementation Phase: Implementation Date:
Official Responsible:
Notes:



Field Date: 4/29/2011 Report Date: 4/29/2011 Barrier #: 7437
Location: Mariposa Ave - South
X Coordinate: -121.28222
Y Coordinate: 38.69278
Barrier Area: Sidewalks
Barrier Type: No Sidewalk - Cane Detectable Barricade
Code Ref: CBC 1133B.8.6 and MUTCD Section 6D.02
As Built Meas: 12 Quantity: LF
Description: No cane detectable warning on existing barricade
As Built Desc: Existing barricade lacks warning for the visually impaired
Solution: Provide cane detectable warning on barricade (max. 6" above ground)
Bar. Severity: 1 Necessary Cost Estimate: $1,200.00 Status:
Implementation Priority: 2 Facility Function:
Implementation Phase: Implementation Date:
Official Responsible:
Notes:



Field Date: 4/29/2011 Report Date: 4/29/2011 Barrier #: 7438
Location: Mariposa Ave - South
X Coordinate: -121.28208
Y Coordinate: 38.69282
Barrier Area: Sidewalks
Barrier Type: Shoulder Cross Slope - Existing (3.1% to 4.0%)
Code Ref: CBC 1133B.7.1.3 and ADA/ABA 403.3
As Built Meas: 168 Quantity: LF
Description: Cross slope exceeds 2.0% (3.1% to 4.0%)
As Built Desc: 3.4% cross slope
Solution: Demolish existing and construct new pedestrian route
Bar. Severity: 3 Hindrance Cost Estimate: $21,000.00 Status:
Implementation Priority: 2 Facility Function:
Implementation Phase: Implementation Date:
Official Responsible:
Notes:



Field Date: 4/29/2011 Report Date: 4/29/2011 Barrier #: 7439
Location: Mariposa Ave - South
X Coordinate: -121.28153
Y Coordinate: 38.69282
Barrier Area: Sidewalks
Barrier Type: No Sidewalk - Transition to Shoulder
Code Ref: CBC 1121B.2 and ADA/ABA 206.2.1
As Built Meas: 1 Quantity: JOB
Description: Sidewalk ends and no ramp to pedestrian shoulder is provided
As Built Desc: No ramp to shoulder to enable pedestrian travel onto existing shoulder
Solution: Provide transition ramp to paved shoulder where no opposite sidewalk exists
Bar. Severity: 1 Necessary Cost Estimate: $2,500.00 Status:
Implementation Priority: 2 Facility Function:
Implementation Phase: Implementation Date:
Official Responsible:
Notes:



Field Date: 4/29/2011 Report Date: 4/29/2011 Barrier #: 7440
Location: Rosa Vista Ave - South
X Coordinate: -121.2811
Y Coordinate: 38.6928
Barrier Area: Sidewalks
Barrier Type: Shoulder Cross Slope - Existing (2.1% to 3.0%)
Code Ref: CBC 1133B.7.1.3 and ADA/ABA 403.3
As Built Meas: 200 Quantity: LF
Description: Cross slope exceeds 2.0% (2.1% to 3.0%)
As Built Desc: 2.3% cross slope
Solution: Low severity barrier - no remediation recommended
Bar. Severity: 4 Low Severity Cost Estimate: $0.00 Status:
Implementation Priority: 4 Facility Function:
Implementation Phase: Implementation Date:
Official Responsible:
Notes:



Field Date: 4/29/2011 Report Date: 4/29/2011 Barrier #: 7441
Location: Rosa Vista Ave - West
X Coordinate: -121.28041
Y Coordinate: 38.69271
Barrier Area: Sidewalks
Barrier Type: Shoulder Cross Slope - Existing (4.1% to 4.9%)
Code Ref: CBC 1133B.7.1.3 and ADA/ABA 403.3
As Built Meas: 115 Quantity: LF
Description: Cross slope exceeds 2.0% (4.1% to 4.9%)
As Built Desc: 4.1% cross slope
Solution: Demolish existing and construct new pedestrian route
Bar. Severity: 2 Recommended Cost Estimate: $14,375.00 Status:
Implementation Priority: 4 Facility Function:
Implementation Phase: Implementation Date:
Official Responsible:
Notes:



Field Date: 4/29/2011 Report Date: 4/29/2011 Barrier #: 7442
Location: Rosa Vista Ave and Rosa Vista Ave - Corner B
X Coordinate: -121.28029
Y Coordinate: 38.69239
Barrier Area: Blended Transitions
Barrier Type: Truncated Domes
Code Ref: CBC 1127B.5.3
As Built Meas: 1 Quantity: EACH
Description: No truncated domes provided at transition into roadway
As Built Desc: No detectable warning provided
Solution: Provide compliant truncated domes
Bar. Severity: 2 Recommended Cost Estimate: $1,400.00 Status:
Implementation Priority: 4 Facility Function:
Implementation Phase: Implementation Date:
Official Responsible:
Notes: Two - way intersection corners B,C



Field Date: 4/29/2011 Report Date: 4/29/2011 Barrier #: 7443
Location: Rosa Vista Ave and Mariposa Cove Ct - Corner C
X Coordinate: -121.28028
Y Coordinate: 38.69228
Barrier Area: Blended Transitions
Barrier Type: Truncated Domes
Code Ref: CBC 1127B.5.3
As Built Meas: 1 Quantity: EACH
Description: No truncated domes provided at transition into roadway
As Built Desc: No detectable warning provided
Solution: Provide compliant truncated domes
Bar. Severity: 2 Recommended Cost Estimate: $1,400.00 Status:
Implementation Priority: 4 Facility Function:
Implementation Phase: Implementation Date:
Official Responsible:
Notes: Two - way intersection corners B,C



Field Date: 4/29/2011 Report Date: 4/29/2011 Barrier #: 7444
Location: Rosa Vista Ave - South
X Coordinate: -121.28018
Y Coordinate: 38.69228
Barrier Area: Sidewalks
Barrier Type: Shoulder Cross Slope - Existing (4.1% to 4.9%)
Code Ref: CBC 1133B.7.1.3 and ADA/ABA 403.3
As Built Meas: 423 Quantity: LF
Description: Cross slope exceeds 2.0% (4.1% to 4.9%)
As Built Desc: 4.5% cross slope
Solution: Demolish existing and construct new pedestrian route
Bar. Severity: 2 Recommended Cost Estimate: $52,875.00 Status:
Implementation Priority: 4 Facility Function:
Implementation Phase: Implementation Date:
Official Responsible:
Notes:



Field Date: 4/29/2011 Report Date: 4/29/2011 Barrier #: 7445
Location: Rosa Vista Ave and Country Cove Ct - Corner C
X Coordinate: -121.27859
Y Coordinate: 38.69247
Barrier Area: Blended Transitions
Barrier Type: Truncated Domes
Code Ref: CBC 1127B.5.3
As Built Meas: 1 Quantity: EACH
Description: No truncated domes provided at transition into roadway
As Built Desc: No detectable warning provided
Solution: Provide compliant truncated domes
Bar. Severity: 2 Recommended Cost Estimate: $1,400.00 Status:
Implementation Priority: 4 Facility Function:
Implementation Phase: Implementation Date:
Official Responsible:
Notes: Two - way intersection corners C,D



Field Date: 4/29/2011 Report Date: 4/29/2011 Barrier #: 7446
Location: Rosa Vista Ave and Country Cove Ct - Corner D
X Coordinate: -121.2787
Y Coordinate: 38.69249
Barrier Area: Blended Transitions
Barrier Type: Truncated Domes
Code Ref: CBC 1127B.5.3
As Built Meas: 1 Quantity: EACH
Description: No truncated domes provided at transition into roadway
As Built Desc: No detectable warning provided
Solution: Provide compliant truncated domes
Bar. Severity: 2 Recommended Cost Estimate: $1,400.00 Status:
Implementation Priority: 4 Facility Function:
Implementation Phase: Implementation Date:
Official Responsible:
Notes: Two - way intersection corners C,D



Field Date: 4/29/2011 Report Date: 4/29/2011 Barrier #: 7447
Location: Rosa Vista Ave - West
X Coordinate: -121.27867
Y Coordinate: 38.69239
Barrier Area: Sidewalks
Barrier Type: Shoulder Cross Slope - Existing (5.0% or more)
Code Ref: CBC 1133B.7.1.3 and ADA/ABA 403.3
As Built Meas: 473 Quantity: LF
Description: Cross slope exceeds 2.0% (5.0% or more)
As Built Desc: 5.9% cross slope
Solution: Demolish existing and construct new pedestrian route
Bar. Severity: 1 Necessary Cost Estimate: $59,125.00 Status:
Implementation Priority: 4 Facility Function:
Implementation Phase: Implementation Date:
Official Responsible:
Notes:



Field Date: 4/29/2011 Report Date: 4/29/2011 Barrier #: 7448
Location: Country Cove Ct - South
X Coordinate: -121.27846
Y Coordinate: 38.69253
Barrier Area: Sidewalks
Barrier Type: Shoulder Cross Slope - Existing (3.1% to 4.0%)
Code Ref: CBC 1133B.7.1.3 and ADA/ABA 403.3
As Built Meas: 134 Quantity: LF
Description: Cross slope exceeds 2.0% (3.1% to 4.0%)
As Built Desc: 3.2% cross slope
Solution: Demolish existing and construct new pedestrian route
Bar. Severity: 3 Hindrance Cost Estimate: $16,750.00 Status:
Implementation Priority: 4 Facility Function:
Implementation Phase: Implementation Date:
Official Responsible:
Notes:



Field Date: 4/29/2011 Report Date: 4/29/2011 Barrier #: 7449
Location: Country Cove Ct - North
X Coordinate: -121.27948
Y Coordinate: 38.69253
Barrier Area: Sidewalks
Barrier Type: Shoulder Cross Slope - Existing (4.1% to 4.9%)
Code Ref: CBC 1133B.7.1.3 and ADA/ABA 403.3
As Built Meas: 244 Quantity: LF
Description: Cross slope exceeds 2.0% (4.1% to 4.9%)
As Built Desc: 4.2% cross slope
Solution: Demolish existing and construct new pedestrian route
Bar. Severity: 2 Recommended Cost Estimate: $30,500.00 Status:
Implementation Priority: 4 Facility Function:
Implementation Phase: Implementation Date:
Official Responsible:
Notes:



Field Date: 4/29/2011 Report Date: 4/29/2011 Barrier #: 7450
Location: Mariposa Ave - East
X Coordinate: -121.28111
Y Coordinate: 38.69292
Barrier Area: Sidewalks
Barrier Type: Shoulder Clear Width - Existing (≤31" or less)
Code Ref: CBC 1133B.7.1
As Built Meas: 1 Quantity: LF
Description: Pedestrian route is not min. 48" wide (≤31" or less)
As Built Desc: 24" clear width due to foliage
Solution: Trim foliage to provide min. 48" clear width
Bar. Severity: 1 Necessary Cost Estimate: $125.00 Status:
Implementation Priority: 2 Facility Function:
Implementation Phase: Implementation Date:
Official Responsible:
Notes:



Field Date: 4/29/2011 Report Date: 4/29/2011 Barrier #: 7451A
Location: Mariposa Ave - East
X Coordinate: -121.28113
Y Coordinate: 38.69403
Barrier Area: Sidewalks
Barrier Type: Shoulder Cross Slope - Existing (3.1% to 4.0%)
Code Ref: CBC 1133B.7.1.3 and ADA/ABA 403.3
As Built Meas: 586 Quantity: LF
Description: Cross slope exceeds 2.0% (3.1% to 4.0%)
As Built Desc: 3.5% cross slope
Solution: Demolish existing and construct new pedestrian route
Bar. Severity: 3 Hindrance Cost Estimate: $73,250.00 Status:
Implementation Priority: 2 Facility Function:
Implementation Phase: Implementation Date:
Official Responsible:
Notes:



Field Date: 4/29/2011 Report Date: 4/29/2011 Barrier #: 7451B
Location: Mariposa Ave - East
X Coordinate: -121.28113
Y Coordinate: 38.69414
Barrier Area: Sidewalks
Barrier Type: Drop-off Along Ped Route (> 4")
Code Ref: CBC 1133B.8.1
As Built Meas: 8 Quantity: LF
Description: Drop of more than 4" along pedestrian route lacks warning curb
As Built Desc: 24" drop off creates hazardous condition
Solution: Provide curb projecting at least 6" above the walk or sidewalk surface to warn the blind of a potent
Bar. Severity: 1 Necessary Cost Estimate: $1,400.00 Status:
Implementation Priority: 2 Facility Function:
Implementation Phase: Implementation Date:
Official Responsible:
Notes:



Field Date: 4/29/2011 Report Date: 4/29/2011 Barrier #: 7452
Location: Mariposa Ave - East
X Coordinate: -121.28105
Y Coordinate: 38.69716
Barrier Area: Sidewalks
Barrier Type: Shoulder Cross Slope - Existing (4.1% to 4.9%)
Code Ref: CBC 1133B.7.1.3 and ADA/ABA 403.3
As Built Meas: 637 Quantity: LF
Description: Cross slope exceeds 2.0% (4.1% to 4.9%)
As Built Desc: 4.2% cross slope
Solution: Demolish existing and construct new pedestrian route
Bar. Severity: 2 Recommended Cost Estimate: $79,625.00 Status:
Implementation Priority: 2 Facility Function:
Implementation Phase: Implementation Date:
Official Responsible:
Notes:



Field Date: 4/29/2011 Report Date: 4/29/2011 Barrier #: 7453
Location: Mariposa Ave - West
X Coordinate: -121.28124
Y Coordinate: 38.69875
Barrier Area: Sidewalks
Barrier Type: No Sidewalk - No Barricade
Code Ref: MUTCD Section 6D.01
As Built Meas: 1 Quantity: JOB
Description: No barricade provided where sidewalk ends in hazardous location
As Built Desc: No barricade or other warning provided for the visually impaired at end of sidewalk
Solution: Provide barricade with cane detectable warning at end of sidewalk
Bar. Severity: 1 Necessary Cost Estimate: $1,350.00 Status:
Implementation Priority: 2 Facility Function:
Implementation Phase: Implementation Date:
Official Responsible:
Notes:



Field Date: 4/29/2011 Report Date: 4/29/2011 Barrier #: 7454
Location: Mariposa Ave - West
X Coordinate: -121.2812
Y Coordinate: 38.69874
Barrier Area: Sidewalks
Barrier Type: Drop-off Along Ped Route (> 4")
Code Ref: CBC 1133B.8.1
As Built Meas: 24 Quantity: LF
Description: Drop of more than 4" along pedestrian route lacks warning curb
As Built Desc: 24" drop off creates hazardous condition
Solution: Provide curb projecting at least 6" above the walk or sidewalk surface to warn the blind of a potent
Bar. Severity: 1 Necessary Cost Estimate: $4,200.00 Status:
Implementation Priority: 2 Facility Function:
Implementation Phase: Implementation Date:
Official Responsible:
Notes:



Field Date: 4/29/2011 Report Date: 4/29/2011 Barrier #: 7455
Location: Mariposa Ave - West
X Coordinate: -121.28123
Y Coordinate: 38.69781
Barrier Area: Sidewalks
Barrier Type: Shoulder Cross Slope - Existing (4.1% to 4.9%)
Code Ref: CBC 1133B.7.1.3 and ADA/ABA 403.3
As Built Meas: 598 Quantity: LF
Description: Cross slope exceeds 2.0% (4.1% to 4.9%)
As Built Desc: 4.1% cross slope
Solution: Demolish existing and construct new pedestrian route
Bar. Severity: 2 Recommended Cost Estimate: $74,750.00 Status:
Implementation Priority: 2 Facility Function:
Implementation Phase: Implementation Date:
Official Responsible:
Notes:



Field Date: 4/29/2011 Report Date: 4/29/2011 Barrier #: 7456
Location: Mariposa Ave - West
X Coordinate: -121.2812
Y Coordinate: 38.69602
Barrier Area: Sidewalks
Barrier Type: Shoulder Cross Slope - Existing (4.1% to 4.9%)
Code Ref: CBC 1133B.7.1.3 and ADA/ABA 403.3
As Built Meas: 395 Quantity: LF
Description: Cross slope exceeds 2.0% (4.1% to 4.9%)
As Built Desc: 4.4% cross slope
Solution: Demolish existing and construct new pedestrian route
Bar. Severity: 2 Recommended Cost Estimate: $49,375.00 Status:
Implementation Priority: 2 Facility Function:
Implementation Phase: Implementation Date:
Official Responsible:
Notes:



Field Date: 4/29/2011 Report Date: 4/29/2011 Barrier #: 7457
Location: Mariposa Ave - West
X Coordinate: -121.28121
Y Coordinate: 38.69499
Barrier Area: Sidewalks
Barrier Type: No Sidewalk - Transition to Shoulder
Code Ref: CBC 1121B.2 and ADA/ABA 206.2.1
As Built Meas: 1 Quantity: JOB
Description: Sidewalk ends and no ramp to pedestrian shoulder is provided
As Built Desc: No ramp to shoulder to enable pedestrian travel onto existing shoulder
Solution: Provide transition ramp to paved shoulder where no opposite sidewalk exists
Bar. Severity: 1 Necessary Cost Estimate: $2,500.00 Status:
Implementation Priority: 2 Facility Function:
Implementation Phase: Implementation Date:
Official Responsible:
Notes:



Field Date: 4/29/2011 Report Date: 4/29/2011 Barrier #: 7458
Location: Mariposa Ave - West
X Coordinate: -121.28123
Y Coordinate: 38.69499
Barrier Area: Sidewalks
Barrier Type: No Sidewalk - No Barricade
Code Ref: MUTCD Section 6D.01
As Built Meas: 1 Quantity: JOB
Description: No barricade provided where sidewalk ends in hazardous location
As Built Desc: No barricade or other warning provided for the visually impaired at end of sidewalk
Solution: Provide barricade with cane detectable warning at end of sidewalk
Bar. Severity: 1 Necessary Cost Estimate: $1,350.00 Status:
Implementation Priority: 2 Facility Function:
Implementation Phase: Implementation Date:
Official Responsible:
Notes:



Field Date: 4/29/2011 Report Date: 4/29/2011 Barrier #: 7459
Location: Mariposa Ave - West
X Coordinate: -121.28124
Y Coordinate: 38.69496
Barrier Area: Sidewalks
Barrier Type: Cross Slope - Existing (4.1% to 4.9%)
Code Ref: CBC 1133B.7.1.3 and ADA/ABA 403.3
As Built Meas: 52 Quantity: LF
Description: Cross slope exceeds 2.0% (4.1% to 4.9%)
As Built Desc: 4.2% cross slope
Solution: Demolish existing and construct new route
Bar. Severity: 2 Recommended Cost Estimate: $6,500.00 Status:
Implementation Priority: 2 Facility Function:
Implementation Phase: Implementation Date:
Official Responsible:
Notes:



Field Date: 4/29/2011 Report Date: 4/29/2011 Barrier #: 7460A
Location: Mariposa Ave and Glenacre Wy - Corner A
X Coordinate: -121.28126
Y Coordinate: 38.69476
Barrier Area: Curb Ramps
Barrier Type: 12" Grooves - Existing (>5.0%)
Code Ref: CBC 1127B.5.6
As Built Meas: 1 Quantity: EACH
Description: 12" grooves at top of curb ramp are not level (>5.0%)
As Built Desc: 5.2% at 12" grooves
Solution: Demolish existing and construct new curb ramp
Bar. Severity: 1 Necessary Cost Estimate: $2,500.00 Status:
Implementation Priority: 2 Facility Function:
Implementation Phase: Implementation Date:
Official Responsible:
Notes: Two - way intersection corners A,D



Field Date: 4/29/2011 Report Date: 4/29/2011 Barrier #: 7460B
Location: Mariposa Ave and Glenacre Wy - Corner A
X Coordinate: -121.28126
Y Coordinate: 38.69476
Barrier Area: Curb Ramps
Barrier Type: Parallel Ramp Landing - Existing (>5.0% or more)
Code Ref: CBC 1127B.5.4 and ADA/ABA 406.4
As Built Meas: 1 Quantity: EACH
Description: Curb ramp landing or pan not level (>5.0% or more)
As Built Desc: 6.1% landing slope
Solution: Demolish existing and construct new transition
Bar. Severity: 1 Necessary Cost Estimate: $0.00 Status:
Implementation Priority: 2 Facility Function:
Implementation Phase: Implementation Date:
Official Responsible:
Notes: Two - way intersection corners A,D



Field Date: 4/29/2011 Report Date: 4/29/2011 Barrier #: 7461
Location: Mariposa Ave and Glenacre Wy - Corner D
X Coordinate: -121.28129
Y Coordinate: 38.69465
Barrier Area: Curb Ramps
Barrier Type: Cross Slope - Existing (5.0% or more)
Code Ref: CBC 1127B.5.3 and ADA/ABA 406.2
As Built Meas: 1 Quantity: EACH
Description: Ramp run cross slope exceeds 2.0% (5.0% or more)
As Built Desc: 6.6% cross slope
Solution: Demolish existing and construct new curb ramp
Bar. Severity: 1 Necessary Cost Estimate: $2,500.00 Status:
Implementation Priority: 2 Facility Function:
Implementation Phase: Implementation Date:
Official Responsible:
Notes: Two - way intersection corners A,D



Field Date: 4/29/2011 Report Date: 4/29/2011 Barrier #: 7462
Location: Glenacre Wy - North
X Coordinate: -121.28149
Y Coordinate: 38.69477
Barrier Area: Sidewalks
Barrier Type: Driveway - Existing (5.0% or more)
Code Ref: CBC 1133B.7.1.3 and ADA/ABA 403.3
As Built Meas: 38 Quantity: LF
Description: Driveway cross slope exceeds 2.0% (5.0% or more)
As Built Desc: 10.3% cross slope
Solution: Provide min. 48" wide level walkway through driveway
Bar. Severity: 4 Low Severity Cost Estimate: $4,750.00 Status:
Implementation Priority: 4 Facility Function:
Implementation Phase: Implementation Date:
Official Responsible:
Notes:



Field Date: 4/29/2011 Report Date: 4/29/2011 Barrier #: 7463
Location: Glenacre Wy - North
X Coordinate: -121.28149
Y Coordinate: 38.69478
Barrier Area: Sidewalks
Barrier Type: Cross Slope - Existing (3.1% to 4.0%)
Code Ref: CBC 1133B.7.1.3 and ADA/ABA 403.3
As Built Meas: 133 Quantity: LF
Description: Cross slope exceeds 2.0% (3.1% to 4.0%)
As Built Desc: 3.9% cross slope
Solution: Demolish existing and construct new route
Bar. Severity: 3 Hindrance Cost Estimate: $16,625.00 Status:
Implementation Priority: 4 Facility Function:
Implementation Phase: Implementation Date:
Official Responsible:
Notes:



Field Date: 4/29/2011 Report Date: 4/29/2011 Barrier #: 7464
Location: Glenacre Wy - North
X Coordinate: -121.282
Y Coordinate: 38.69478
Barrier Area: Sidewalks
Barrier Type: Driveway - Existing (5.0% or more)
Code Ref: CBC 1133B.7.1.3 and ADA/ABA 403.3
As Built Meas: 36 Quantity: LF
Description: Driveway cross slope exceeds 2.0% (5.0% or more)
As Built Desc: 10.3% cross slope
Solution: Provide min. 48" wide level walkway through driveway
Bar. Severity: 4 Low Severity Cost Estimate: $4,500.00 Status:
Implementation Priority: 4 Facility Function:
Implementation Phase: Implementation Date:
Official Responsible:
Notes:



Field Date: 4/29/2011 Report Date: 4/29/2011 Barrier #: 7465
Location: Glenacre Wy - North
X Coordinate: -121.28211
Y Coordinate: 38.69477
Barrier Area: Sidewalks
Barrier Type: Cross Slope - Existing (4.1% to 4.9%)
Code Ref: CBC 1133B.7.1.3 and ADA/ABA 403.3
As Built Meas: 64 Quantity: LF
Description: Cross slope exceeds 2.0% (4.1% to 4.9%)
As Built Desc: 4.8% cross slope
Solution: Demolish existing and construct new route
Bar. Severity: 2 Recommended Cost Estimate: $8,000.00 Status:
Implementation Priority: 4 Facility Function:
Implementation Phase: Implementation Date:
Official Responsible:
Notes:



Field Date: 4/29/2011 Report Date: 4/29/2011 Barrier #: 7466
Location: Glenacre Wy - West
X Coordinate: -121.28231
Y Coordinate: 38.69469
Barrier Area: Sidewalks
Barrier Type: Driveway - Existing (5.0% or more)
Code Ref: CBC 1133B.7.1.3 and ADA/ABA 403.3
As Built Meas: 30 Quantity: LF
Description: Driveway cross slope exceeds 2.0% (5.0% or more)
As Built Desc: 7.7% cross slope
Solution: Provide min. 48" wide level walkway through driveway
Bar. Severity: 4 Low Severity Cost Estimate: $3,750.00 Status:
Implementation Priority: 4 Facility Function:
Implementation Phase: Implementation Date:
Official Responsible:
Notes:



Field Date: 4/29/2011 Report Date: 4/29/2011 Barrier #: 7467
Location: Glenacre Wy - West
X Coordinate: -121.28237
Y Coordinate: 38.69465
Barrier Area: Sidewalks
Barrier Type: Cross Slope - Existing (4.1% to 4.9%)
Code Ref: CBC 1133B.7.1.3 and ADA/ABA 403.3
As Built Meas: 137 Quantity: LF
Description: Cross slope exceeds 2.0% (4.1% to 4.9%)
As Built Desc: 4.5% cross slope
Solution: Demolish existing and construct new route
Bar. Severity: 2 Recommended Cost Estimate: $17,125.00 Status:
Implementation Priority: 4 Facility Function:
Implementation Phase: Implementation Date:
Official Responsible:
Notes:



Field Date: 4/29/2011 Report Date: 4/29/2011 Barrier #: 7468
Location: Glenacre Wy - North
X Coordinate: -121.28241
Y Coordinate: 38.69428
Barrier Area: Sidewalks
Barrier Type: Cross Slope - Existing (3.1% to 4.0%)
Code Ref: CBC 1133B.7.1.3 and ADA/ABA 403.3
As Built Meas: 316 Quantity: LF
Description: Cross slope exceeds 2.0% (3.1% to 4.0%)
As Built Desc: 3.7% cross slope
Solution: Demolish existing and construct new route
Bar. Severity: 3 Hindrance Cost Estimate: $39,500.00 Status:
Implementation Priority: 4 Facility Function:
Implementation Phase: Implementation Date:
Official Responsible:
Notes:



Field Date: 4/29/2011 Report Date: 4/29/2011 Barrier #: 7469
Location: Glenacre Wy - North
X Coordinate: -121.28339
Y Coordinate: 38.69427
Barrier Area: Sidewalks
Barrier Type: No Sidewalk - No Barricade
Code Ref: MUTCD Section 6D.01
As Built Meas: 1 Quantity: JOB
Description: No barricade provided where sidewalk ends in hazardous location
As Built Desc: No barricade or other warning provided for the visually impaired at end of sidewalk
Solution: Provide barricade with cane detectable warning at end of sidewalk
Bar. Severity: 1 Necessary Cost Estimate: $1,350.00 Status:
Implementation Priority: 4 Facility Function:
Implementation Phase: Implementation Date:
Official Responsible:
Notes:



Field Date: 4/29/2011 Report Date: 4/29/2011 Barrier #: 7470
Location: Glenacre Wy - North
X Coordinate: -121.2834
Y Coordinate: 38.69425
Barrier Area: Sidewalks
Barrier Type: No Sidewalk - Transition to Shoulder
Code Ref: CBC 1121B.2 and ADA/ABA 206.2.1
As Built Meas: 1 Quantity: JOB
Description: Sidewalk ends and no ramp to pedestrian shoulder is provided
As Built Desc: No ramp to shoulder to enable pedestrian travel onto existing shoulder
Solution: Provide transition ramp to paved shoulder where no opposite sidewalk exists
Bar. Severity: 1 Necessary Cost Estimate: $2,500.00 Status:
Implementation Priority: 4 Facility Function:
Implementation Phase: Implementation Date:
Official Responsible:
Notes:



Field Date: 4/29/2011 Report Date: 4/29/2011 Barrier #: 7471
Location: Glenacre Wy - North
X Coordinate: -121.28342
Y Coordinate: 38.69417
Barrier Area: Sidewalks
Barrier Type: No Sidewalk - Cane Detectable Barricade
Code Ref: CBC 1133B.8.6 and MUTCD Section 6D.02
As Built Meas: 40 Quantity: LF
Description: No cane detectable warning on existing barricade
As Built Desc: Existing barricade lacks warning for the visually impaired
Solution: Provide cane detectable warning on barricade (max. 6" above ground)
Bar. Severity: 1 Necessary Cost Estimate: $4,000.00 Status:
Implementation Priority: 4 Facility Function:
Implementation Phase: Implementation Date:
Official Responsible:
Notes:



Field Date: 4/29/2011 Report Date: 4/29/2011 Barrier #: 7472
Location: Glenacre Wy - South
X Coordinate: -121.28341
Y Coordinate: 38.69415
Barrier Area: Sidewalks
Barrier Type: No Sidewalk - Transition to Shoulder
Code Ref: CBC 1121B.2 and ADA/ABA 206.2.1
As Built Meas: 1 Quantity: JOB
Description: Sidewalk ends and no ramp to pedestrian shoulder is provided
As Built Desc: No ramp to shoulder to enable pedestrian travel onto existing shoulder
Solution: Provide transition ramp to paved shoulder where no opposite sidewalk exists
Bar. Severity: 1 Necessary Cost Estimate: $2,500.00 Status:
Implementation Priority: 4 Facility Function:
Implementation Phase: Implementation Date:
Official Responsible:
Notes:



Field Date: 4/29/2011 Report Date: 4/29/2011 Barrier #: 7473
Location: Glenacre Wy - South
X Coordinate: -121.28342
Y Coordinate: 38.69413
Barrier Area: Sidewalks
Barrier Type: No Sidewalk - No Barricade
Code Ref: MUTCD Section 6D.01
As Built Meas: 1 Quantity: JOB
Description: No barricade provided where sidewalk ends in hazardous location
As Built Desc: No barricade or other warning provided for the visually impaired at end of sidewalk
Solution: Provide barricade with cane detectable warning at end of sidewalk
Bar. Severity: 1 Necessary Cost Estimate: $1,350.00 Status:
Implementation Priority: 4 Facility Function:
Implementation Phase: Implementation Date:
Official Responsible:
Notes:



Field Date: 4/29/2011 Report Date: 4/29/2011 Barrier #: 7474
Location: Glenacre Wy - South
X Coordinate: -121.28338
Y Coordinate: 38.69414
Barrier Area: Sidewalks
Barrier Type: Cross Slope - Existing (3.1% to 4.0%)
Code Ref: CBC 1133B.7.1.3 and ADA/ABA 403.3
As Built Meas: 355 Quantity: LF
Description: Cross slope exceeds 2.0% (3.1% to 4.0%)
As Built Desc: 3.9% cross slope
Solution: Demolish existing and construct new route
Bar. Severity: 3 Hindrance Cost Estimate: $44,375.00 Status:
Implementation Priority: 4 Facility Function:
Implementation Phase: Implementation Date:
Official Responsible:
Notes:



Field Date: 4/29/2011 Report Date: 4/29/2011 Barrier #: 7475
Location: Glenacre Wy - East
X Coordinate: -121.28218
Y Coordinate: 38.69419
Barrier Area: Sidewalks
Barrier Type: Cross Slope - Existing (3.1% to 4.0%)
Code Ref: CBC 1133B.7.1.3 and ADA/ABA 403.3
As Built Meas: 180 Quantity: LF
Description: Cross slope exceeds 2.0% (3.1% to 4.0%)
As Built Desc: 3.5% cross slope
Solution: Demolish existing and construct new route
Bar. Severity: 3 Hindrance Cost Estimate: $22,500.00 Status:
Implementation Priority: 4 Facility Function:
Implementation Phase: Implementation Date:
Official Responsible:
Notes:



Field Date: 4/29/2011 Report Date: 4/29/2011 Barrier #: 7476
Location: Glenacre Wy - South
X Coordinate: -121.28209
Y Coordinate: 38.69468
Barrier Area: Sidewalks
Barrier Type: Cross Slope - Existing (4.1% to 4.9%)
Code Ref: CBC 1133B.7.1.3 and ADA/ABA 403.3
As Built Meas: 230 Quantity: LF
Description: Cross slope exceeds 2.0% (4.1% to 4.9%)
As Built Desc: 4.5% cross slope
Solution: Demolish existing and construct new route
Bar. Severity: 2 Recommended Cost Estimate: $28,750.00 Status:
Implementation Priority: 4 Facility Function:
Implementation Phase: Implementation Date:
Official Responsible:
Notes:



Field Date: 4/29/2011 Report Date: 4/29/2011 Barrier #: 7477
Location: Mariposa Ave - West
X Coordinate: -121.2812
Y Coordinate: 38.69461
Barrier Area: Sidewalks
Barrier Type: Clear Width - Existing (≤31” or less)
Code Ref: CBC 1133B.7.1
As Built Meas: 2 Quantity: LF
Description: Pedestrian route is not min. 48" wide (≤31” or less)
As Built Desc: 24" clear width due to pole
Solution: Demolish existing and construct new route
Bar. Severity: 1 Necessary Cost Estimate: $250.00 Status:
Implementation Priority: 2 Facility Function:
Implementation Phase: Implementation Date:
Official Responsible:
Notes:



Field Date: 4/29/2011 Report Date: 4/29/2011 Barrier #: 7478
Location: Mariposa Ave - West
X Coordinate: -121.28117
Y Coordinate: 38.69454
Barrier Area: Sidewalks
Barrier Type: Driveway - Existing (5.0% or more)
Code Ref: CBC 1133B.7.1.3 and ADA/ABA 403.3
As Built Meas: 24 Quantity: LF
Description: Driveway cross slope exceeds 2.0% (5.0% or more)
As Built Desc: 8.5% cross slope 13.2% running slope
Solution: Provide min. 48" wide level walkway through driveway
Bar. Severity: 4 Low Severity Cost Estimate: $3,000.00 Status:
Implementation Priority: 2 Facility Function:
Implementation Phase: Implementation Date:
Official Responsible:
Notes:



Field Date: 4/29/2011 Report Date: 4/29/2011 Barrier #: 7479A
Location: Mariposa Ave - West
X Coordinate: -121.28122
Y Coordinate: 38.69448
Barrier Area: Sidewalks
Barrier Type: Cross Slope - Existing (4.1% to 4.9%)
Code Ref: CBC 1133B.7.1.3 and ADA/ABA 403.3
As Built Meas: 246 Quantity: LF
Description: Cross slope exceeds 2.0% (4.1% to 4.9%)
As Built Desc: 4.3% cross slope
Solution: Demolish existing and construct new route
Bar. Severity: 2 Recommended Cost Estimate: $30,750.00 Status:
Implementation Priority: 2 Facility Function:
Implementation Phase: Implementation Date:
Official Responsible:
Notes:



Field Date: 4/29/2011 Report Date: 4/29/2011 Barrier #: 7479B
Location: Mariposa Ave - West
X Coordinate: -121.28123
Y Coordinate: 38.6942
Barrier Area: Sidewalks
Barrier Type: Clear Width - Existing (≤31” or less)
Code Ref: CBC 1133B.7.1
As Built Meas: 2 Quantity: LF
Description: Pedestrian route is not min. 48" wide (≤31” or less)
As Built Desc: 24" clear width due to pole
Solution: Demolish existing and construct new route
Bar. Severity: 1 Necessary Cost Estimate: $250.00 Status:
Implementation Priority: 2 Facility Function:
Implementation Phase: Implementation Date:
Official Responsible:
Notes:



Field Date: 4/29/2011 Report Date: 4/29/2011 Barrier #: 7480
Location: Mariposa Ave - West
X Coordinate: -121.28121
Y Coordinate: 38.69383
Barrier Area: Sidewalks
Barrier Type: No Sidewalk - No Barricade
Code Ref: MUTCD Section 6D.01
As Built Meas: 1 Quantity: JOB
Description: No barricade provided where sidewalk ends in hazardous location
As Built Desc: No barricade or other warning provided for the visually impaired at end of sidewalk
Solution: Provide barricade with cane detectable warning at end of sidewalk
Bar. Severity: 1 Necessary Cost Estimate: $1,350.00 Status:
Implementation Priority: 2 Facility Function:
Implementation Phase: Implementation Date:
Official Responsible:
Notes:



Field Date: 4/29/2011 Report Date: 4/29/2011 Barrier #: 7481
Location: Mariposa Ave - West
X Coordinate: -121.28118
Y Coordinate: 38.6934
Barrier Area: Sidewalks
Barrier Type: No Sidewalk - Transition to Shoulder
Code Ref: CBC 1121B.2 and ADA/ABA 206.2.1
As Built Meas: 1 Quantity: JOB
Description: Sidewalk ends and no ramp to pedestrian shoulder is provided
As Built Desc: No ramp to shoulder to enable pedestrian travel onto existing shoulder
Solution: Provide transition ramp to paved shoulder where no opposite sidewalk exists
Bar. Severity: 1 Necessary Cost Estimate: $2,500.00 Status:
Implementation Priority: 2 Facility Function:
Implementation Phase: Implementation Date:
Official Responsible:
Notes:



Field Date: 4/29/2011 Report Date: 4/29/2011 Barrier #: 7482
Location: Mariposa Ave - West
X Coordinate: -121.2818
Y Coordinate: 38.69287
Barrier Area: Sidewalks
Barrier Type: Shoulder Cross Slope - Existing (3.1% to 4.0%)
Code Ref: CBC 1133B.7.1.3 and ADA/ABA 403.3
As Built Meas: 212 Quantity: LF
Description: Cross slope exceeds 2.0% (3.1% to 4.0%)
As Built Desc: 3.5% cross slope
Solution: Demolish existing and construct new pedestrian route
Bar. Severity: 3 Hindrance Cost Estimate: $26,500.00 Status:
Implementation Priority: 2 Facility Function:
Implementation Phase: Implementation Date:
Official Responsible:
Notes:



Field Date:	4/29/2011	Report Date:	4/29/2011	Barrier #:	7483
Location:	Mariposa Ave - North				
X Coordinate:	-121.28177				
Y Coordinate:	38.69287				
Barrier Area:	Sidewalks				
Barrier Type:	Shoulder Cross Slope - Existing (3.1% to 4.0%)				
Code Ref:	CBC 1133B.7.1.3 and ADA/ABA 403.3				
As Built Meas:	390	Quantity:	LF		
Description:	Cross slope exceeds 2.0% (3.1% to 4.0%)				
As Built Desc:	3.3% cross slope				
Solution:	Demolish existing and construct new pedestrian route				
Bar. Severity:	3 Hindrance	Cost Estimate:	$48,750.00	Status:	
Implementation Priority:	2	Facility Function:			
Implementation Phase:		Implementation Date:			
Official Responsible:					
Notes:					



Field Date:	5/2/2011	Report Date:	5/2/2011	Barrier #:	7484
Location:	Prince St - East				
X Coordinate:	-121.28332				
Y Coordinate:	38.69295				
Barrier Area:	Sidewalks				
Barrier Type:	No sidewalk				
Code Ref:	CBC 1127B.1 and ADA/ABA 206.2.1				
As Built Meas:	160	Quantity:	LF		
Description:	No pedestrian route provided				
As Built Desc:	No sidewalk provided				
Solution:	Construct new firm and stable pedestrian route				
Bar. Severity:	1 Necessary	Cost Estimate:	$16,000.00	Status:	
Implementation Priority:	4	Facility Function:			
Implementation Phase:		Implementation Date:			
Official Responsible:					
Notes:					



Field Date:	5/2/2011	Report Date:	5/2/2011	Barrier #:	7485
Location:	Prince St - North				
X Coordinate:	-121.28345				
Y Coordinate:	38.69335				
Barrier Area:	Sidewalks				
Barrier Type:	No sidewalk				
Code Ref:	CBC 1127B.1 and ADA/ABA 206.2.1				
As Built Meas:	713	Quantity:	LF		
Description:	No pedestrian route provided				
As Built Desc:	No sidewalk provided				
Solution:	Construct new firm and stable pedestrian route				
Bar. Severity:	1 Necessary	Cost Estimate:	$71,300.00	Status:	
Implementation Priority:	4	Facility Function:			
Implementation Phase:		Implementation Date:			
Official Responsible:					
Notes:					



Field Date:	5/2/2011	Report Date:	5/2/2011	Barrier #:	7486
Location:	Prince St and Dudley St - Corner A				
X Coordinate:	-121.28602				
Y Coordinate:	38.69338				
Barrier Area:	Blended Transitions				
Barrier Type:	Truncated Domes				
Code Ref:	CBC 1127B.5.3				
As Built Meas:	1	Quantity:	EACH		
Description:	No truncated domes provided at transition into roadway				
As Built Desc:	No detectable warning provided				
Solution:	Provide compliant truncated domes				
Bar. Severity:	2 Recommended	Cost Estimate:	$1,400.00	Status:	
Implementation Priority:	4	Facility Function:			
Implementation Phase:		Implementation Date:			
Official Responsible:					
Notes:	Two - way intersection corners A,B				



Field Date: 5/2/2011 Report Date: 5/2/2011 Barrier #: 7487
Location: Prince St and Dudley St - Corner B
X Coordinate: -121.28583
Y Coordinate: 38.69338
Barrier Area: Blended Transitions
Barrier Type: Truncated Domes
Code Ref: CBC 1127B.5.3
As Built Meas: 1 Quantity: EACH
Description: No truncated domes provided at transition into roadway
As Built Desc: No detectable warning provided
Solution: Provide compliant truncated domes
Bar. Severity: 2 Recommended Cost Estimate: $1,400.00 Status:
Implementation Priority: 4 Facility Function:
Implementation Phase: Implementation Date:
Official Responsible:
Notes: Two - way intersection corners A,B



Field Date: 5/2/2011 Report Date: 5/2/2011 Barrier #: 7488
Location: Prince St - North
X Coordinate: -121.28622
Y Coordinate: 38.69338
Barrier Area: Sidewalks
Barrier Type: No sidewalk
Code Ref: CBC 1127B.1 and ADA/ABA 206.2.1
As Built Meas: 374 Quantity: LF
Description: No pedestrian route provided
As Built Desc: No sidewalk provided
Solution: Construct new firm and stable pedestrian route
Bar. Severity: 1 Necessary Cost Estimate: $37,400.00 Status:
Implementation Priority: 4 Facility Function:
Implementation Phase: Implementation Date:
Official Responsible:
Notes:



Field Date: 5/2/2011 Report Date: 5/2/2011 Barrier #: 7489
Location: Prince St - East
X Coordinate: -121.2873
Y Coordinate: 38.69345
Barrier Area: Sidewalks
Barrier Type: No sidewalk
Code Ref: CBC 1127B.1 and ADA/ABA 206.2.1
As Built Meas: 333 Quantity: LF
Description: No pedestrian route provided
As Built Desc: No sidewalk provided
Solution: Construct new firm and stable pedestrian route
Bar. Severity: 1 Necessary Cost Estimate: $33,300.00 Status:
Implementation Priority: 4 Facility Function:
Implementation Phase: Implementation Date:
Official Responsible:
Notes:



Field Date: 5/2/2011 Report Date: 5/2/2011 Barrier #: 7490
Location: Prince St - South
X Coordinate: -121.28736
Y Coordinate: 38.69433
Barrier Area: Sidewalks
Barrier Type: No sidewalk
Code Ref: CBC 1127B.1 and ADA/ABA 206.2.1
As Built Meas: 129 Quantity: LF
Description: No pedestrian route provided
As Built Desc: No sidewalk provided
Solution: Construct new firm and stable pedestrian route
Bar. Severity: 1 Necessary Cost Estimate: $12,900.00 Status:
Implementation Priority: 4 Facility Function:
Implementation Phase: Implementation Date:
Official Responsible:
Notes:



Field Date: 5/2/2011 Report Date: 5/2/2011 Barrier #: 7491
Location: Dudley St - West
X Coordinate: -121.28686
Y Coordinate: 38.69435
Barrier Area: Sidewalks
Barrier Type: No sidewalk
Code Ref: CBC 1127B.1 and ADA/ABA 206.2.1
As Built Meas: 417 Quantity: LF
Description: No pedestrian route provided
As Built Desc: No sidewalk provided
Solution: Construct new firm and stable pedestrian route
Bar. Severity: 1 Necessary Cost Estimate: $41,700.00 Status:
Implementation Priority: 4 Facility Function:
Implementation Phase: Implementation Date:
Official Responsible:
Notes:



Field Date: 5/2/2011 Report Date: 5/2/2011 Barrier #: 7492
Location: Dudey St - East
X Coordinate: -121.28591
Y Coordinate: 38.69356
Barrier Area: Sidewalks
Barrier Type: No sidewalk
Code Ref: CBC 1127B.1 and ADA/ABA 206.2.1
As Built Meas: 442 Quantity: LF
Description: No pedestrian route provided
As Built Desc: No sidewalk provided
Solution: Construct new firm and stable pedestrian route
Bar. Severity: 1 Necessary Cost Estimate: $44,200.00 Status:
Implementation Priority: 4 Facility Function:
Implementation Phase: Implementation Date:
Official Responsible:
Notes:



Field Date: 5/2/2011 Report Date: 5/2/2011 Barrier #: 7493
Location: Prince St - North
X Coordinate: -121.28683
Y Coordinate: 38.69444
Barrier Area: Sidewalks
Barrier Type: No sidewalk
Code Ref: CBC 1127B.1 and ADA/ABA 206.2.1
As Built Meas: 180 Quantity: LF
Description: No pedestrian route provided
As Built Desc: No sidewalk provided
Solution: Construct new firm and stable pedestrian route
Bar. Severity: 1 Necessary Cost Estimate: $18,000.00 Status:
Implementation Priority: 4 Facility Function:
Implementation Phase: Implementation Date:
Official Responsible:
Notes:



Field Date: 5/2/2011 Report Date: 5/2/2011 Barrier #: 7494
Location: Prince St - West
X Coordinate: -121.2875
Y Coordinate: 38.69437
Barrier Area: Sidewalks
Barrier Type: No sidewalk
Code Ref: CBC 1127B.1 and ADA/ABA 206.2.1
As Built Meas: 345 Quantity: LF
Description: No pedestrian route provided
As Built Desc: No sidewalk provided
Solution: Construct new firm and stable pedestrian route
Bar. Severity: 1 Necessary Cost Estimate: $34,500.00 Status:
Implementation Priority: 4 Facility Function:
Implementation Phase: Implementation Date:
Official Responsible:
Notes:



Field Date: 5/2/2011 Report Date: 5/2/2011 Barrier #: 7495
Location: Prince St - South
X Coordinate: -121.2874
Y Coordinate: 38.6933
Barrier Area: Sidewalks
Barrier Type: No sidewalk
Code Ref: CBC 1127B.1 and ADA/ABA 206.2.1
As Built Meas: 1140 Quantity: LF
Description: No pedestrian route provided
As Built Desc: No sidewalk provided
Solution: Construct new firm and stable pedestrian route
Bar. Severity: 1 Necessary Cost Estimate: $114,000.00 Status:
Implementation Priority: 4 Facility Function:
Implementation Phase: Implementation Date:
Official Responsible:
Notes:



Field Date: 5/2/2011 Report Date: 5/2/2011 Barrier #: 7496
Location: Prince St - West
X Coordinate: -121.28352
Y Coordinate: 38.69321
Barrier Area: Sidewalks
Barrier Type: No sidewalk
Code Ref: CBC 1127B.1 and ADA/ABA 206.2.1
As Built Meas: 131 Quantity: LF
Description: No pedestrian route provided
As Built Desc: No sidewalk provided
Solution: Construct new firm and stable pedestrian route
Bar. Severity: 1 Necessary Cost Estimate: $13,100.00 Status:
Implementation Priority: 4 Facility Function:
Implementation Phase: Implementation Date:
Official Responsible:
Notes:



Field Date: 5/2/2011 Report Date: 5/2/2011 Barrier #: 7497
Location: Mariposa Ave - West
X Coordinate: -121.28343
Y Coordinate: 38.69269
Barrier Area: Sidewalks
Barrier Type: Driveway - Existing (4.1% to 4.9%)
Code Ref: CBC 1133B.7.1.3 and ADA/ABA 403.3
As Built Meas: 31 Quantity: LF
Description: Driveway cross slope exceeds 2.0% (4.1% to 4.9%)
As Built Desc: 4.3% cross slope
Solution: Provide min. 48" wide level walkway through driveway
Bar. Severity: 3 Hindrance Cost Estimate: $3,875.00 Status:
Implementation Priority: 2 Facility Function:
Implementation Phase: Implementation Date:
Official Responsible:
Notes:



Field Date: 5/2/2011 Report Date: 5/2/2011 Barrier #: 7498A
Location: Mariposa Ave - West
X Coordinate: -121.28337
Y Coordinate: 38.69251
Barrier Area: Sidewalks
Barrier Type: Shoulder Cross Slope - Existing (3.1% to 4.0%)
Code Ref: CBC 1133B.7.1.3 and ADA/ABA 403.3
As Built Meas: 87 Quantity: LF
Description: Cross slope exceeds 2.0% (3.1% to 4.0%)
As Built Desc: 3.2% cross slope
Solution: Demolish existing and construct new pedestrian route
Bar. Severity: 3 Hindrance Cost Estimate: $10,875.00 Status:
Implementation Priority: 2 Facility Function:
Implementation Phase: Implementation Date:
Official Responsible:
Notes:



Field Date: 5/2/2011 Report Date: 5/2/2011 Barrier #: 7498B
Location: Mariposa Ave - West
X Coordinate: -121.28339
Y Coordinate: 38.6924
Barrier Area: Sidewalks
Barrier Type: Drop-off Along Ped Route (> 4")
Code Ref: CBC 1133B.8.1
As Built Meas: 84 Quantity: LF
Description: Drop of more than 4" along pedestrian route lacks warning curb
As Built Desc: 12" drop off creates hazardous condition for the visually impaired
Solution: Provide curb projecting at least 6" above the walk or sidewalk surface to warn the blind of a potent
Bar. Severity: 1 Necessary Cost Estimate: $14,700.00 Status:
Implementation Priority: 2 Facility Function:
Implementation Phase: Implementation Date:
Official Responsible:
Notes:



Field Date: 5/2/2011 Report Date: 5/2/2011 Barrier #: 7499A
Location: Mariposa Ave - West
X Coordinate: -121.28342
Y Coordinate: 38.69173
Barrier Area: Sidewalks
Barrier Type: Shoulder Cross Slope - Existing (4.1% to 4.9%)
Code Ref: CBC 1133B.7.1.3 and ADA/ABA 403.3
As Built Meas: 70 Quantity: LF
Description: Cross slope exceeds 2.0% (4.1% to 4.9%)
As Built Desc: 4.1% cross slope
Solution: Demolish existing and construct new pedestrian route
Bar. Severity: 2 Recommended Cost Estimate: $8,750.00 Status:
Implementation Priority: 2 Facility Function:
Implementation Phase: Implementation Date:
Official Responsible:
Notes:



Field Date: 5/2/2011 Report Date: 5/2/2011 Barrier #: 7499B
Location: Mariposa Ave - West
X Coordinate: -121.28341
Y Coordinate: 38.69142
Barrier Area: Sidewalks
Barrier Type: Drop-off Along Ped Route (> 4")
Code Ref: CBC 1133B.8.1
As Built Meas: 48 Quantity: LF
Description: Drop of more than 4" along pedestrian route lacks warning curb
As Built Desc: 12" drop off creates hazardous condition for the visually impaired
Solution: Provide curb projecting at least 6" above the walk or sidewalk surface to warn the blind of a potent
Bar. Severity: 1 Necessary Cost Estimate: $8,400.00 Status:
Implementation Priority: 2 Facility Function:
Implementation Phase: Implementation Date:
Official Responsible:
Notes:



Field Date: 5/2/2011 Report Date: 5/2/2011 Barrier #: 7500
Location: Mariposa Ave and Community Dr - Corner A
X Coordinate: -121.28338
Y Coordinate: 38.69108
Barrier Area: Blended Transitions
Barrier Type: Truncated Domes
Code Ref: CBC 1127B.5.3
As Built Meas: 1 Quantity: EACH
Description: No truncated domes provided at transition into roadway
As Built Desc: No detectable warning provided
Solution: Provide compliant truncated domes
Bar. Severity: 2 Recommended Cost Estimate: $1,400.00 Status:
Implementation Priority: 2 Facility Function:
Implementation Phase: Implementation Date:
Official Responsible:
Notes: Two - way intersection corners A,D



Field Date: 5/2/2011 Report Date: 5/2/2011 Barrier #: 7501
Location: Mariposa Ave and Community Dr - Corner D
X Coordinate: -121.28339
Y Coordinate: 38.69099
Barrier Area: Blended Transitions
Barrier Type: Truncated Domes
Code Ref: CBC 1127B.5.3
As Built Meas: 1 Quantity: EACH
Description: No truncated domes provided at transition into roadway
As Built Desc: No detectable warning provided
Solution: Provide compliant truncated domes
Bar. Severity: 2 Recommended Cost Estimate: $1,400.00 Status:
Implementation Priority: 2 Facility Function:
Implementation Phase: Implementation Date:
Official Responsible:
Notes: Two - way intersection corners A,D



Field Date: 5/2/2011 Report Date: 5/2/2011 Barrier #: 7502
Location: Community Dr - North
X Coordinate: -121.28354
Y Coordinate: 38.69107
Barrier Area: Sidewalks
Barrier Type: No sidewalk
Code Ref: CBC 1127B.1 and ADA/ABA 206.2.1
As Built Meas: 298 Quantity: LF
Description: No pedestrian route provided
As Built Desc: No sidewalk provided
Solution: Construct new firm and stable pedestrian route
Bar. Severity: 1 Necessary Cost Estimate: $29,800.00 Status:
Implementation Priority: 4 Facility Function:
Implementation Phase: Implementation Date:
Official Responsible:
Notes:



Field Date: 5/2/2011 Report Date: 5/2/2011 Barrier #: 7503
Location: Community Dr - North
X Coordinate: -121.28456
Y Coordinate: 38.6911
Barrier Area: Sidewalks
Barrier Type: No Sidewalk - No Barricade
Code Ref: MUTCD Section 6D.01
As Built Meas: 1 Quantity: JOB
Description: No barricade provided where sidewalk ends in hazardous location
As Built Desc: No barricade or other warning provided for the visually impaired at end of sidewalk
Solution: Provide barricade with cane detectable warning at end of sidewalk
Bar. Severity: 1 Necessary Cost Estimate: $1,350.00 Status:
Implementation Priority: 4 Facility Function:
Implementation Phase: Implementation Date:
Official Responsible:
Notes:



Field Date: 5/2/2011 Report Date: 5/2/2011 Barrier #: 7504
Location: Community Dr - North
X Coordinate: -121.28458
Y Coordinate: 38.69111
Barrier Area: Sidewalks
Barrier Type: Cross Slope - Existing (3.1% to 4.0%)
Code Ref: CBC 1133B.7.1.3 and ADA/ABA 403.3
As Built Meas: 128 Quantity: LF
Description: Cross slope exceeds 2.0% (3.1% to 4.0%)
As Built Desc: 3.4% cross slope
Solution: Demolish existing and construct new route
Bar. Severity: 3 Hindrance Cost Estimate: $16,000.00 Status:
Implementation Priority: 4 Facility Function:
Implementation Phase: Implementation Date:
Official Responsible:
Notes:



Field Date: 5/2/2011 Report Date: 5/2/2011 Barrier #: 7505
Location: Community Dr and Sylvan Glen Wy - Corner A
X Coordinate: -121.28518
Y Coordinate: 38.69111
Barrier Area: Curb Ramps
Barrier Type: No Curb Ramp - Depressed Existing Curb
Code Ref: CBC 1127B.5.1 and ADA/ABA 402.2
As Built Meas: 1 Quantity: EACH
Description: No compliant curb cut at corner (intersection)
As Built Desc: 10.1% running slope at depressed area
Solution: Demolish existing and construct curb cut
Bar. Severity: 1 Necessary Cost Estimate: $2,500.00 Status:
Implementation Priority: 4 Facility Function:
Implementation Phase: Implementation Date:
Official Responsible:
Notes: Two - way intersection corners A,B



Field Date: 5/2/2011 Report Date: 5/2/2011 Barrier #: 7506
Location: Community Dr and Sylvan Glen Wy - Corner B
X Coordinate: -121.28496
Y Coordinate: 38.69111
Barrier Area: Curb Ramps
Barrier Type: No Curb Ramp - Depressed Existing Curb
Code Ref: CBC 1127B.5.1 and ADA/ABA 402.2
As Built Meas: 1 Quantity: EACH
Description: No compliant curb cut at corner (intersection)
As Built Desc: 10.3% running slope at depressed area
Solution: Demolish existing and construct curb cut
Bar. Severity: 1 Necessary Cost Estimate: $2,500.00 Status:
Implementation Priority: 4 Facility Function:
Implementation Phase: Implementation Date:
Official Responsible:
Notes: Two - way intersection corners A,B



Field Date: 5/2/2011 Report Date: 5/2/2011 Barrier #: 7507A
Location: Sylvan Glen Wy - East
X Coordinate: -121.28505
Y Coordinate: 38.69116
Barrier Area: Sidewalks
Barrier Type: Cross Slope - Existing (4.1% to 4.9%)
Code Ref: CBC 1133B.7.1.3 and ADA/ABA 403.3
As Built Meas: 457 Quantity: LF
Description: Cross slope exceeds 2.0% (4.1% to 4.9%)
As Built Desc: 4.5% cross slope
Solution: Demolish existing and construct new route
Bar. Severity: 2 Recommended Cost Estimate: $57,125.00 Status:
Implementation Priority: 1 Facility Function:
Implementation Phase: Implementation Date:
Official Responsible:
Notes:



Field Date: 5/2/2011 Report Date: 5/2/2011 Barrier #: 7507B
Location: Sylvan Glen Wy - East
X Coordinate: -121.28515
Y Coordinate: 38.69221
Barrier Area: Sidewalks
Barrier Type: Clear Width - Existing (≤31” or less)
Code Ref: CBC 1133B.7.1
As Built Meas: 1 Quantity: LF
Description: Pedestrian route is not min. 48" wide (≤31” or less)
As Built Desc: 24" clear width due to foilage
Solution: Trim foliage to provide min. 48" clear width
Bar. Severity: 1 Necessary Cost Estimate: $125.00 Status:
Implementation Priority: 1 Facility Function:
Implementation Phase: Implementation Date:
Official Responsible:
Notes:



Field Date: 5/2/2011 Report Date: 5/2/2011 Barrier #: 7508
Location: Sylvan Glen Wy - South
X Coordinate: -121.28512
Y Coordinate: 38.69251
Barrier Area: Sidewalks
Barrier Type: Elbow in Sidewalk - Cross Slope (5.0% or more)
Code Ref: CBC 1133B.7.1.3 and ADA/ABA 403.3
As Built Meas: 6 Quantity: LF
Description: Cross slope at elbow exceeds 2.0% (5.0% or more)
As Built Desc: 13.7% cross slope
Solution: Demolish existing and construct new sidewalk without curb ramp
Bar. Severity: 1 Necessary Cost Estimate: $750.00 Status:
Implementation Priority: 1 Facility Function:
Implementation Phase: Implementation Date:
Official Responsible:
Notes:



Field Date: 5/2/2011 Report Date: 5/2/2011 Barrier #: 7509
Location: Sylvan Glen Wy - South
X Coordinate: -121.28492
Y Coordinate: 38.69253
Barrier Area: Sidewalks
Barrier Type: No Sidewalk - No Barricade
Code Ref: MUTCD Section 6D.01
As Built Meas: 1 Quantity: JOB
Description: No barricade provided where sidewalk ends in hazardous location
As Built Desc: No barricade or other warning provided for the visually impaired at end of sidewalk
Solution: Provide barricade with cane detectable warning at end of sidewalk
Bar. Severity: 1 Necessary Cost Estimate: $1,350.00 Status:
Implementation Priority: 1 Facility Function:
Implementation Phase: Implementation Date:
Official Responsible:
Notes:

Field Date: 5/2/2011 Report Date: 5/2/2011 Barrier #: 7510



Location: Sylvan Glen Wy - South
X Coordinate: -121.28491
Y Coordinate: 38.69254
Barrier Area: Sidewalks
Barrier Type: No sidewalk
Code Ref: CBC 1127B.1 and ADA/ABA 206.2.1
As Built Meas: 74 Quantity: LF
Description: No pedestrian route provided
As Built Desc: No sidewalk provided
Solution: Construct new firm and stable pedestrian route
Bar. Severity: 1 Necessary Cost Estimate: $7,400.00 Status:
Implementation Priority: 1 Facility Function:
Implementation Phase: Implementation Date:
Official Responsible:
Notes:

Field Date: 5/2/2011 Report Date: 5/2/2011 Barrier #: 7511



Location: Sylvan Glen Wy - North
X Coordinate: -121.28467
Y Coordinate: 38.69261
Barrier Area: Sidewalks
Barrier Type: No sidewalk
Code Ref: CBC 1127B.1 and ADA/ABA 206.2.1
As Built Meas: 80 Quantity: LF
Description: No pedestrian route provided
As Built Desc: No sidewalk provided
Solution: Construct new firm and stable pedestrian route
Bar. Severity: 1 Necessary Cost Estimate: $8,000.00 Status:
Implementation Priority: 1 Facility Function:
Implementation Phase: Implementation Date:
Official Responsible:
Notes:



Field Date: 5/2/2011 Report Date: 5/2/2011 Barrier #: 7512
Location: Sylvan Glen Wy - North
X Coordinate: -121.2849
Y Coordinate: 38.69265
Barrier Area: Sidewalks
Barrier Type: No Sidewalk - No Barricade
Code Ref: MUTCD Section 6D.01
As Built Meas: 1 Quantity: JOB
Description: No barricade provided where sidewalk ends in hazardous location
As Built Desc: No barricade or other warning provided for the visually impaired at end of sidewalk
Solution: Provide barricade with cane detectable warning at end of sidewalk
Bar. Severity: 1 Necessary Cost Estimate: $1,350.00 Status:
Implementation Priority: 1 Facility Function:
Implementation Phase: Implementation Date:
Official Responsible:
Notes:



Field Date: 5/2/2011 Report Date: 5/2/2011 Barrier #: 7513A
Location: Sylvan Glen Wy - North
X Coordinate: -121.28489
Y Coordinate: 38.69265
Barrier Area: Sidewalks
Barrier Type: Cross Slope - Existing (3.1% to 4.0%)
Code Ref: CBC 1133B.7.1.3 and ADA/ABA 403.3
As Built Meas: 80 Quantity: LF
Description: Cross slope exceeds 2.0% (3.1% to 4.0%)
As Built Desc: 3.1% cross slope
Solution: Demolish existing and construct new route
Bar. Severity: 3 Hindrance Cost Estimate: $10,000.00 Status:
Implementation Priority: 1 Facility Function:
Implementation Phase: Implementation Date:
Official Responsible:
Notes:



Field Date:	5/2/2011	Report Date:	5/2/2011	Barrier #:	7513B
Location:	Sylvan Glen Wy - North				
X Coordinate:	-121.28518				
Y Coordinate:	38.6926				
Barrier Area:	Sidewalks				
Barrier Type:	Elbow in Sidewalk - Cross Slope (5.0% or more)				
Code Ref:	CBC 1133B.7.1.3 and ADA/ABA 403.3				
As Built Meas:	6	Quantity:	LF		
Description:	Cross slope at elbow exceeds 2.0% (5.0% or more)				
As Built Desc:	11.1% cross slope				
Solution:	Demolish existing and construct new sidewalk without curb ramp				
Bar. Severity:	1 Necessary	Cost Estimate:	$750.00	Status:	
Implementation Priority:	1	Facility Function:			
Implementation Phase:		Implementation Date:			
Official Responsible:					
Notes:					



Field Date:	5/2/2011	Report Date:	5/2/2011	Barrier #:	7514A
Location:	Sylvan Glen Wy - West				
X Coordinate:	-121.28523				
Y Coordinate:	38.69248				
Barrier Area:	Sidewalks				
Barrier Type:	Cross Slope - Existing (3.1% to 4.0%)				
Code Ref:	CBC 1133B.7.1.3 and ADA/ABA 403.3				
As Built Meas:	137	Quantity:	LF		
Description:	Cross slope exceeds 2.0% (3.1% to 4.0%)				
As Built Desc:	3.5% cross slope				
Solution:	Demolish existing and construct new route				
Bar. Severity:	3 Hindrance	Cost Estimate:	$17,125.00	Status:	
Implementation Priority:	1	Facility Function:			
Implementation Phase:		Implementation Date:			
Official Responsible:					
Notes:					



Field Date: 5/2/2011 Report Date: 5/2/2011 Barrier #: 7514B
Location: Sylvan Glen Wy - West
X Coordinate: -121.28522
Y Coordinate: 38.69232
Barrier Area: Sidewalks
Barrier Type: Shoulder Clear Width - Existing (≤31" or less)
Code Ref: CBC 1133B.7.1
As Built Meas: 1 Quantity: LF
Description: Pedestrian route is not min. 48" wide (≤31" or less)
As Built Desc: 24" clear width due to foliage
Solution: Trim foliage to provide min. 48" clear width
Bar. Severity: 1 Necessary Cost Estimate: $125.00 Status:
Implementation Priority: 1 Facility Function:
Implementation Phase: Implementation Date:
Official Responsible:
Notes:



Field Date: 5/2/2011 Report Date: 5/2/2011 Barrier #: 7515A
Location: Sylvan Glen Wy and Almondwood Ave - Corner A
X Coordinate: -121.28519
Y Coordinate: 38.69204
Barrier Area: Curb Ramps
Barrier Type: 12" Grooves - Existing (>5.0%)
Code Ref: CBC 1127B.5.6
As Built Meas: 1 Quantity: EACH
Description: 12" grooves at top of curb ramp are not level (>5.0%)
As Built Desc: 8.8% at 12" grooves
Solution: Demolish existing and construct new curb ramp
Bar. Severity: 1 Necessary Cost Estimate: $2,500.00 Status:
Implementation Priority: 1 Facility Function:
Implementation Phase: Implementation Date:
Official Responsible:
Notes: Two - way intersection corners A,D



Field Date: 5/2/2011 Report Date: 5/2/2011 Barrier #: 7515B
Location: Sylvan Glen Wy and Almondwood Ave - Corner A
X Coordinate: -121.28519
Y Coordinate: 38.69204
Barrier Area: Curb Ramps
Barrier Type: Parallel Ramp Landing - Existing (4.1% to 4.9%)
Code Ref: CBC 1127B.5.4 and ADA/ABA 406.4
As Built Meas: 1 Quantity: EACH
Description: Curb ramp landing or pan not level(4.1% to 4.9%)
As Built Desc: 4.4% landing slope
Solution: Demolish existing and construct new transition
Bar. Severity: 2 Recommended Cost Estimate: $0.00 Status:
Implementation Priority: 1 Facility Function:
Implementation Phase: Implementation Date:
Official Responsible:
Notes: Two - way intersection corners A,D



Field Date: 5/2/2011 Report Date: 5/2/2011 Barrier #: 7515C
Location: Sylvan Glen Wy and Almondwood Ave - Corner A
X Coordinate: -121.28519
Y Coordinate: 38.69204
Barrier Area: Curb Ramps
Barrier Type: Truncated Domes
Code Ref: CBC 1127B.5.7 and ADA/ABA 705.1.3
As Built Meas: 1 Quantity: EACH
Description: No truncated domes provided at curb ramp
As Built Desc: No detectable warnings at curb ramp
Solution: Provide compliant truncated domes
Bar. Severity: 2 Recommended Cost Estimate: $0.00 Status:
Implementation Priority: 1 Facility Function:
Implementation Phase: Implementation Date:
Official Responsible:
Notes: Two - way intersection corners A,D



Field Date: 5/2/2011 Report Date: 5/2/2011 Barrier #: 7515D
Location: Sylvan Glen Wy and Almondwood Ave - Corner A
X Coordinate: -121.28519
Y Coordinate: 38.69204
Barrier Area: Curb Ramps
Barrier Type: Gutter Slope - Existing (6.6% to 8.2%)
Code Ref: CBC 1127B.5.3 and ADA/ABA 406.2
As Built Meas: 6 Quantity: SF
Description: Gutter slope exceeds 5.0% (6.6% to 8.2%)
As Built Desc: 7.6% gutter slope
Solution: Demolish existing and construct new gutter
Bar. Severity: 2 Recommended Cost Estimate: $0.00 Status:
Implementation Priority: 1 Facility Function:
Implementation Phase: Implementation Date:
Official Responsible:
Notes: Two - way intersection corners A,D



Field Date: 5/2/2011 Report Date: 5/2/2011 Barrier #: 7516A
Location: Sylvan Glen Wy and Almondwood Ave - Corner D
X Coordinate: -121.28519
Y Coordinate: 38.69192
Barrier Area: Curb Ramps
Barrier Type: 12" Grooves - Existing (2.1% to 3.0%)
Code Ref: CBC 1127B.5.6
As Built Meas: 1 Quantity: EACH
Description: 12" grooves at top of curb ramp are not level (2.1% to 3.0%)
As Built Desc: 2.7% at 12" grooves
Solution: Demolish existing and construct new curb ramp
Bar. Severity: 4 Low Severity Cost Estimate: $2,500.00 Status:
Implementation Priority: 1 Facility Function:
Implementation Phase: Implementation Date:
Official Responsible:
Notes: Two - way intersection corners A,D



Field Date: 5/2/2011 Report Date: 5/2/2011 Barrier #: 7516B
Location: Sylvan Glen Wy and Almondwood Ave - Corner D
X Coordinate: -121.28519
Y Coordinate: 38.69192
Barrier Area: Curb Ramps
Barrier Type: Parallel Ramp Landing - Existing (2.1% to 3.0%)
Code Ref: CBC 1127B.5.4 and ADA/ABA 406.4
As Built Meas: 1 Quantity: EACH
Description: Curb ramp landing or pan not level (2.1% to 3.0%)
As Built Desc: 2.8% landing slope
Solution: Demolish existing and construct new transition
Bar. Severity: 4 Low Severity Cost Estimate: $0.00 Status:
Implementation Priority: 1 Facility Function:
Implementation Phase: Implementation Date:
Official Responsible:
Notes: Two - way intersection corners A,D



Field Date: 5/2/2011 Report Date: 5/2/2011 Barrier #: 7516C
Location: Sylvan Glen Wy and Almondwood Ave - Corner D
X Coordinate: -121.28519
Y Coordinate: 38.69192
Barrier Area: Curb Ramps
Barrier Type: Truncated Domes
Code Ref: CBC 1127B.5.7 and ADA/ABA 705.1.3
As Built Meas: 1 Quantity: EACH
Description: No truncated domes provided at curb ramp
As Built Desc: No detectable warnings at curb ramp
Solution: Provide compliant truncated domes
Bar. Severity: 2 Recommended Cost Estimate: $0.00 Status:
Implementation Priority: 1 Facility Function:
Implementation Phase: Implementation Date:
Official Responsible:
Notes: Two - way intersection corners A,D



Field Date: 5/2/2011 Report Date: 5/2/2011 Barrier #: 7516D
Location: Sylvan Glen Wy and Almondwood Ave - Corner D
X Coordinate: -121.28519
Y Coordinate: 38.69192
Barrier Area: Curb Ramps
Barrier Type: Gutter Slope - Existing (5.1% - 5.8%)
Code Ref: CBC 1127B.5.3 and ADA/ABA 406.2
As Built Meas: 6 Quantity: SF
Description: Gutter slope exceeds 5.0% (5.1% - 5.8%)
As Built Desc: 5.8% gutter slope
Solution: Demolish existing and construct new gutter
Bar. Severity: 4 Low Severity Cost Estimate: $0.00 Status:
Implementation Priority: 1 Facility Function:
Implementation Phase: Implementation Date:
Official Responsible:
Notes: Two - way intersection corners A,D



Field Date: 5/2/2011 Report Date: 5/2/2011 Barrier #: 7517
Location: Almondwood Ave - North
X Coordinate: -121.28527
Y Coordinate: 38.69204
Barrier Area: Sidewalks
Barrier Type: Cross Slope - Existing (4.1% to 4.9%)
Code Ref: CBC 1133B.7.1.3 and ADA/ABA 403.3
As Built Meas: 247 Quantity: LF
Description: Cross slope exceeds 2.0% (4.1% to 4.9%)
As Built Desc: 4.5% cross slope
Solution: Demolish existing and construct new route
Bar. Severity: 2 Recommended Cost Estimate: $30,875.00 Status:
Implementation Priority: 4 Facility Function:
Implementation Phase: Implementation Date:
Official Responsible:
Notes:



Field Date: 5/2/2011 Report Date: 5/2/2011 Barrier #: 7518A
Location: Almondwood Ave and Stem Ct - Corner A
X Coordinate: -121.28627
Y Coordinate: 38.69208
Barrier Area: Curb Ramps
Barrier Type: 12" Grooves - Existing (4.1% to 4.9%)
Code Ref: CBC 1127B.5.6
As Built Meas: 1 Quantity: EACH
Description: 12" grooves at top of curb ramp are not level (4.1% to 4.9%)
As Built Desc: 4.2% at 12" grooves
Solution: Demolish existing and construct new curb ramp
Bar. Severity: 2 Recommended Cost Estimate: $2,500.00 Status:
Implementation Priority: 4 Facility Function:
Implementation Phase: Implementation Date:
Official Responsible:
Notes: Two - way intersection corners A,B



Field Date: 5/2/2011 Report Date: 5/2/2011 Barrier #: 7518B
Location: Almondwood Ave and Stem Ct - Corner A
X Coordinate: -121.28627
Y Coordinate: 38.69208
Barrier Area: Curb Ramps
Barrier Type: Truncated Domes
Code Ref: CBC 1127B.5.7 and ADA/ABA 705.1.3
As Built Meas: 1 Quantity: EACH
Description: No truncated domes provided at curb ramp
As Built Desc: No detectable warnings at curb ramp
Solution: Provide compliant truncated domes
Bar. Severity: 2 Recommended Cost Estimate: $0.00 Status:
Implementation Priority: 4 Facility Function:
Implementation Phase: Implementation Date:
Official Responsible:
Notes: Two - way intersection corners A,B



Field Date: 5/2/2011 Report Date: 5/2/2011 Barrier #: 7518C
Location: Almondwood Ave and Stem Ct - Corner A
X Coordinate: -121.28627
Y Coordinate: 38.69208
Barrier Area: Curb Ramps
Barrier Type: Gutter Slope - Existing (5.9% - 6.5%)
Code Ref: CBC 1127B.5.3 and ADA/ABA 406.2
As Built Meas: 6 Quantity: SF
Description: Gutter slope exceeds 5.0% (5.9% - 6.5%)
As Built Desc: 6.2% gutter slope
Solution: Demolish existing and construct new gutter
Bar. Severity: 3 Hindrance Cost Estimate: $0.00 Status:
Implementation Priority: 4 Facility Function:
Implementation Phase: Implementation Date:
Official Responsible:
Notes: Two - way intersection corners A,B



Field Date: 5/2/2011 Report Date: 5/2/2011 Barrier #: 7519A
Location: Almondwood Ave and Stem Ct - Corner B
X Coordinate: -121.2861
Y Coordinate: 38.69205
Barrier Area: Curb Ramps
Barrier Type: 12" Grooves - Existing (3.1% to 4.0%)
Code Ref: CBC 1127B.5.6
As Built Meas: 1 Quantity: EACH
Description: 12" grooves at top of curb ramp are not level (3.1% to 4.0%)
As Built Desc: 3.2% at 12" grooves
Solution: Demolish existing and construct new curb ramp
Bar. Severity: 3 Hindrance Cost Estimate: $2,500.00 Status:
Implementation Priority: 4 Facility Function:
Implementation Phase: Implementation Date:
Official Responsible:
Notes: Two - way intersection corners A,B



Field Date: 5/2/2011 Report Date: 5/2/2011 Barrier #: 7519B
Location: Almondwood Ave and Stem Ct - Corner B
X Coordinate: -121.2861
Y Coordinate: 38.69205
Barrier Area: Curb Ramps
Barrier Type: Gutter Slope - Existing (8.3% or more)
Code Ref: CBC 1127B.5.3 and ADA/ABA 406.2
As Built Meas: 6 Quantity: SF
Description: Gutter slope exceeds 5.0% (8.3% or more)
As Built Desc: 12.5% gutter slope
Solution: Demolish existing and construct new gutter
Bar. Severity: 1 Necessary Cost Estimate: $0.00 Status:
Implementation Priority: 4 Facility Function:
Implementation Phase: Implementation Date:
Official Responsible:
Notes: Two - way intersection corners A,B



Field Date: 5/2/2011 Report Date: 5/2/2011 Barrier #: 7519C
Location: Almondwood Ave and Stem Ct - Corner B
X Coordinate: -121.2861
Y Coordinate: 38.69205
Barrier Area: Curb Ramps
Barrier Type: Truncated Domes
Code Ref: CBC 1127B.5.7 and ADA/ABA 705.1.3
As Built Meas: 1 Quantity: EACH
Description: No truncated domes provided at curb ramp
As Built Desc: No detectable warnings at curb ramp
Solution: Provide compliant truncated domes
Bar. Severity: 2 Recommended Cost Estimate: $0.00 Status:
Implementation Priority: 4 Facility Function:
Implementation Phase: Implementation Date:
Official Responsible:
Notes: Two - way intersection corners A,B



Field Date: 5/2/2011 Report Date: 5/2/2011 Barrier #: 7520
Location: Stem Ct - East
X Coordinate: -121.28612
Y Coordinate: 38.69216
Barrier Area: Sidewalks
Barrier Type: Cross Slope - Existing (3.1% to 4.0%)
Code Ref: CBC 1133B.7.1.3 and ADA/ABA 403.3
As Built Meas: 202 Quantity: LF
Description: Cross slope exceeds 2.0% (3.1% to 4.0%)
As Built Desc: 3.6% cross slope
Solution: Demolish existing and construct new route
Bar. Severity: 3 Hindrance Cost Estimate: $25,250.00 Status:
Implementation Priority: 4 Facility Function:
Implementation Phase: Implementation Date:
Official Responsible:
Notes:



Field Date: 5/2/2011 Report Date: 5/2/2011 Barrier #: 7521
Location: Stem Ct - West
X Coordinate: -121.28626
Y Coordinate: 38.69258
Barrier Area: Sidewalks
Barrier Type: Cross Slope - Existing (4.1% to 4.9%)
Code Ref: CBC 1133B.7.1.3 and ADA/ABA 403.3
As Built Meas: 150 Quantity: LF
Description: Cross slope exceeds 2.0% (4.1% to 4.9%)
As Built Desc: 4.4% cross slope
Solution: Demolish existing and construct new route
Bar. Severity: 2 Recommended Cost Estimate: $18,750.00 Status:
Implementation Priority: 4 Facility Function:
Implementation Phase: Implementation Date:
Official Responsible:
Notes:



Field Date:	5/2/2011	Report Date:	5/2/2011	Barrier #:	7522A
Location:	Almondwood Ave - North				
X Coordinate:	-121.28636				
Y Coordinate:	38.692				
Barrier Area:	Sidewalks				
Barrier Type:	Cross Slope - Existing (4.1% to 4.9%)				
Code Ref:	CBC 1133B.7.1.3 and ADA/ABA 403.3				
As Built Meas:	228	Quantity:	LF		
Description:	Cross slope exceeds 2.0% (4.1% to 4.9%)				
As Built Desc:	4.1% cross slope				
Solution:	Demolish existing and construct new route				
Bar. Severity:	2 Recommended	Cost Estimate:	$28,500.00	Status:	
Implementation Priority:	4			Facility Function:	
Implementation Phase:				Implementation Date:	
Official Responsible:					
Notes:					



Field Date:	5/2/2011	Report Date:	5/2/2011	Barrier #:	7522B
Location:	Almondwood Ave - North				
X Coordinate:	-121.28693				
Y Coordinate:	38.69201				
Barrier Area:	Sidewalks				
Barrier Type:	Abrupt Change in Level - > 1/2"				
Code Ref:	CBC 1133B.7.1 and ADA/ABA 303.3				
As Built Meas:	4	Quantity:	LF		
Description:	Change in level greater than 1/2"				
As Built Desc:	1/2" lip in sidewalk surface				
Solution:	Grind or repair sidewalk to remove trip hazard				
Bar. Severity:	1 Necessary	Cost Estimate:	$1,000.00	Status:	
Implementation Priority:	4			Facility Function:	
Implementation Phase:				Implementation Date:	
Official Responsible:					
Notes:					



Field Date: 5/2/2011 Report Date: 5/2/2011 Barrier #: 7523A
Location: Almondwood Ave and Blossom Ct - Corner A
X Coordinate: -121.28731
Y Coordinate: 38.69209
Barrier Area: Curb Ramps
Barrier Type: 12" Grooves - Existing (>5.0%)
Code Ref: CBC 1127B.5.6
As Built Meas: 1 Quantity: EACH
Description: 12" grooves at top of curb ramp are not level (>5.0%)
As Built Desc: 5.4% at 12" grooves
Solution: Demolish existing and construct new curb ramp
Bar. Severity: 1 Necessary Cost Estimate: $2,500.00 Status:
Implementation Priority: 4 Facility Function:
Implementation Phase: Implementation Date:
Official Responsible:
Notes: Two - way intersection corners A,B



Field Date: 5/2/2011 Report Date: 5/2/2011 Barrier #: 7523B
Location: Almondwood Ave and Blossom Ct - Corner A
X Coordinate: -121.28731
Y Coordinate: 38.69209
Barrier Area: Curb Ramps
Barrier Type: Truncated Domes
Code Ref: CBC 1127B.5.7 and ADA/ABA 705.1.3
As Built Meas: 1 Quantity: EACH
Description: No truncated domes provided at curb ramp
As Built Desc: No detectable warnings at curb ramp
Solution: Provide compliant truncated domes
Bar. Severity: 2 Recommended Cost Estimate: $0.00 Status:
Implementation Priority: 4 Facility Function:
Implementation Phase: Implementation Date:
Official Responsible:
Notes: Two - way intersection corners A,B



Field Date:	5/2/2011
Report Date:	5/2/2011
Barrier #:	7523C
Location:	Almondwood Ave and Blossom Ct - Corner A
X Coordinate:	-121.28731
Y Coordinate:	38.69209
Barrier Area:	Curb Ramps
Barrier Type:	Gutter Slope - Existing (8.3% or more)
Code Ref:	CBC 1127B.5.3 and ADA/ABA 406.2
As Built Meas:	6
Quantity:	SF
Description:	Gutter slope exceeds 5.0% (8.3% or more)
As Built Desc:	5.9% gutter slope
Solution:	Demolish existing and construct new gutter
Bar. Severity:	1 Necessary
Cost Estimate:	$0.00
Status:	
Implementation Priority:	4
Facility Function:	
Implementation Phase:	
Implementation Date:	
Official Responsible:	
Notes:	Two - way intersection corners A,B



Field Date:	5/2/2011
Report Date:	5/2/2011
Barrier #:	7524A
Location:	Almondwood Ave and Blossom Ct - Corner B
X Coordinate:	-121.28719
Y Coordinate:	38.69207
Barrier Area:	Curb Ramps
Barrier Type:	12" Grooves - Existing (3.1% to 4.0%)
Code Ref:	CBC 1127B.5.6
As Built Meas:	1
Quantity:	EACH
Description:	12" grooves at top of curb ramp are not level (3.1% to 4.0%)
As Built Desc:	3.9% at 12" grooves
Solution:	Demolish existing and construct new curb ramp
Bar. Severity:	3 Hindrance
Cost Estimate:	$2,500.00
Status:	
Implementation Priority:	4
Facility Function:	
Implementation Phase:	
Implementation Date:	
Official Responsible:	
Notes:	Two - way intersection corners A,B



Field Date: 5/2/2011 Report Date: 5/2/2011 Barrier #: 7524B
Location: Almondwood Ave and Blossom Ct - Corner B
X Coordinate: -121.28719
Y Coordinate: 38.69207
Barrier Area: Curb Ramps
Barrier Type: Cross Slope - Existing (2.1% to 3.0%)
Code Ref: CBC 1127B.5.3 and ADA/ABA 406.2
As Built Meas: 1 Quantity: EACH
Description: Ramp run cross slope exceeds 2.0% (2.1% to 3.0%)
As Built Desc: 3.0% cross slope
Solution: Demolish existing and construct new curb ramp
Bar. Severity: 4 Low Severity Cost Estimate: $0.00 Status:
Implementation Priority: 4 Facility Function:
Implementation Phase: Implementation Date:
Official Responsible:
Notes: Two - way intersection corners A,B



Field Date: 5/2/2011 Report Date: 5/2/2011 Barrier #: 7524C
Location: Almondwood Ave and Blossom Ct - Corner B
X Coordinate: -121.28719
Y Coordinate: 38.69207
Barrier Area: Curb Ramps
Barrier Type: Truncated Domes
Code Ref: CBC 1127B.5.7 and ADA/ABA 705.1.3
As Built Meas: 1 Quantity: EACH
Description: No truncated domes provided at curb ramp
As Built Desc: No detectable warnings at curb ramp
Solution: Provide compliant truncated domes
Bar. Severity: 2 Recommended Cost Estimate: $0.00 Status:
Implementation Priority: 4 Facility Function:
Implementation Phase: Implementation Date:
Official Responsible:
Notes: Two - way intersection corners A,B



Field Date: 5/2/2011 Report Date: 5/2/2011 Barrier #: 7524D
Location: Almondwood Ave and Blossom Ct - Corner B
X Coordinate: -121.28719
Y Coordinate: 38.69207
Barrier Area: Curb Ramps
Barrier Type: Gutter Slope - Existing (6.6% to 8.2%)
Code Ref: CBC 1127B.5.3 and ADA/ABA 406.2
As Built Meas: 6 Quantity: SF
Description: Gutter slope exceeds 5.0% (6.6% to 8.2%)
As Built Desc: 8.0% gutter slope
Solution: Demolish existing and construct new gutter
Bar. Severity: 2 Recommended Cost Estimate: $0.00 Status:
Implementation Priority: 4 Facility Function:
Implementation Phase: Implementation Date:
Official Responsible:
Notes: Two - way intersection corners A,B



Field Date: 5/2/2011 Report Date: 5/2/2011 Barrier #: 7525
Location: Blossom Ct - East
X Coordinate: -121.28721
Y Coordinate: 38.69213
Barrier Area: Sidewalks
Barrier Type: Cross Slope - Existing (4.1% to 4.9%)
Code Ref: CBC 1133B.7.1.3 and ADA/ABA 403.3
As Built Meas: 191 Quantity: LF
Description: Cross slope exceeds 2.0% (4.1% to 4.9%)
As Built Desc: 4.3% cross slope
Solution: Demolish existing and construct new route
Bar. Severity: 2 Recommended Cost Estimate: $23,875.00 Status:
Implementation Priority: 4 Facility Function:
Implementation Phase: Implementation Date:
Official Responsible:
Notes:



Field Date:	5/2/2011
Report Date:	5/2/2011
Barrier #:	7526
Location:	Blossom Ct - West
X Coordinate:	-121.28732
Y Coordinate:	38.69257
Barrier Area:	Sidewalks
Barrier Type:	Cross Slope - Existing (4.1% to 4.9%)
Code Ref:	CBC 1133B.7.1.3 and ADA/ABA 403.3
As Built Meas:	190
Quantity:	LF
Description:	Cross slope exceeds 2.0% (4.1% to 4.9%)
As Built Desc:	4.6% cross slope
Solution:	Demolish existing and construct new route
Bar. Severity:	2 Recommended
Cost Estimate:	$23,750.00
Status:	
Implementation Priority:	4
Facility Function:	
Implementation Phase:	
Implementation Date:	
Official Responsible:	
Notes:	



Field Date:	5/2/2011
Report Date:	5/2/2011
Barrier #:	7527
Location:	Almondwood Ave - North
X Coordinate:	-121.28743
Y Coordinate:	38.69201
Barrier Area:	Sidewalks
Barrier Type:	Cross Slope - Existing (5.0% or more)
Code Ref:	CBC 1133B.7.1.3 and ADA/ABA 403.3
As Built Meas:	227
Quantity:	LF
Description:	Cross slope exceeds 2.0% (5.0% or more)
As Built Desc:	6.0% cross slope
Solution:	Demolish existing and construct new route
Bar. Severity:	1 Necessary
Cost Estimate:	$28,375.00
Status:	
Implementation Priority:	4
Facility Function:	
Implementation Phase:	
Implementation Date:	
Official Responsible:	
Notes:	



Field Date: 5/2/2011 Report Date: 5/2/2011 Barrier #: 7528A
Location: Almondwood Ave and Pollen Wy - Corner A
X Coordinate: -121.28828
Y Coordinate: 38.69205
Barrier Area: Curb Ramps
Barrier Type: 12" Grooves - Existing (3.1% to 4.0%)
Code Ref: CBC 1127B.5.6
As Built Meas: 1 Quantity: EACH
Description: 12" grooves at top of curb ramp are not level (3.1% to 4.0%)
As Built Desc: 3.6% at 12" grooves
Solution: Demolish existing and construct new curb ramp
Bar. Severity: 3 Hindrance Cost Estimate: $2,500.00 Status:
Implementation Priority: 4 Facility Function:
Implementation Phase: Implementation Date:
Official Responsible:
Notes: Two - way intersection corners A,B



Field Date: 5/2/2011 Report Date: 5/2/2011 Barrier #: 7528B
Location: Almondwood Ave and Pollen Wy - Corner A
X Coordinate: -121.28828
Y Coordinate: 38.69205
Barrier Area: Curb Ramps
Barrier Type: Truncated Domes
Code Ref: CBC 1127B.5.7 and ADA/ABA 705.1.3
As Built Meas: 1 Quantity: EACH
Description: No truncated domes provided at curb ramp
As Built Desc: No detectable warnings at curb ramp
Solution: Provide compliant truncated domes
Bar. Severity: 2 Recommended Cost Estimate: $0.00 Status:
Implementation Priority: 4 Facility Function:
Implementation Phase: Implementation Date:
Official Responsible:
Notes: Two - way intersection corners A,B



Field Date: 5/2/2011 Report Date: 5/2/2011 Barrier #: 7529A
Location: Almondwood Ave and Pollen Wy - Corner B
X Coordinate: -121.2882
Y Coordinate: 38.69206
Barrier Area: Curb Ramps
Barrier Type: 12" Grooves - Existing (4.1% to 4.9%)
Code Ref: CBC 1127B.5.6
As Built Meas: 1 Quantity: EACH
Description: 12" grooves at top of curb ramp are not level (4.1% to 4.9%)
As Built Desc: 4.7% at 12" grooves
Solution: Demolish existing and construct new curb ramp
Bar. Severity: 2 Recommended Cost Estimate: $2,500.00 Status:
Implementation Priority: 4 Facility Function:
Implementation Phase: Implementation Date:
Official Responsible:
Notes: Two - way intersection corners A,B



Field Date: 5/2/2011 Report Date: 5/2/2011 Barrier #: 7529B
Location: Almondwood Ave and Pollen Wy - Corner B
X Coordinate: -121.2882
Y Coordinate: 38.69206
Barrier Area: Curb Ramps
Barrier Type: Truncated Domes
Code Ref: CBC 1127B.5.7 and ADA/ABA 705.1.3
As Built Meas: 1 Quantity: EACH
Description: No truncated domes provided at curb ramp
As Built Desc: No detectable warnings at curb ramp
Solution: Provide compliant truncated domes
Bar. Severity: 2 Recommended Cost Estimate: $0.00 Status:
Implementation Priority: 4 Facility Function:
Implementation Phase: Implementation Date:
Official Responsible:
Notes: Two - way intersection corners A,B



Field Date:	5/2/2011	Report Date:	5/2/2011	Barrier #:	7530A
Location:	Pollen Wy - East				
X Coordinate:	-121.28821				
Y Coordinate:	38.6921				
Barrier Area:	Sidewalks				
Barrier Type:	Cross Slope - Existing (4.1% to 4.9%)				
Code Ref:	CBC 1133B.7.1.3 and ADA/ABA 403.3				
As Built Meas:	449	Quantity:	LF		
Description:	Cross slope exceeds 2.0% (4.1% to 4.9%)				
As Built Desc:	4.6% cross slope				
Solution:	Demolish existing and construct new route				
Bar. Severity:	2 Recommended	Cost Estimate:	$56,125.00	Status:	
Implementation Priority:	4			Facility Function:	
Implementation Phase:				Implementation Date:	
Official Responsible:					
Notes:					



Field Date:	5/2/2011	Report Date:	5/2/2011	Barrier #:	7530B
Location:	Pollen Wy - East				
X Coordinate:	-121.2882				
Y Coordinate:	38.69226				
Barrier Area:	Sidewalks				
Barrier Type:	Abrupt Change in Level - > 1/2"				
Code Ref:	CBC 1133B.7.1 and ADA/ABA 303.3				
As Built Meas:	4	Quantity:	LF		
Description:	Change in level greater than 1/2"				
As Built Desc:	1/2" lip in sidewalk surface				
Solution:	Grind or repair sidewalk to remove trip hazard				
Bar. Severity:	1 Necessary	Cost Estimate:	$1,000.00	Status:	
Implementation Priority:	4			Facility Function:	
Implementation Phase:				Implementation Date:	
Official Responsible:					
Notes:					



Field Date: 5/2/2011 Report Date: 5/2/2011 Barrier #: 7530C
Location: Pollen Wy - East
X Coordinate: -121.28822
Y Coordinate: 38.69287
Barrier Area: Sidewalks
Barrier Type: Clear Width - Existing (≤31" or less)
Code Ref: CBC 1133B.7.1
As Built Meas: 2 Quantity: LF
Description: Pedestrian route is not min. 48" wide (≤31" or less)
As Built Desc: 24" clear width due to pole
Solution: Demolish existing and construct new route
Bar. Severity: 1 Necessary Cost Estimate: $250.00 Status:
Implementation Priority: 4 Facility Function:
Implementation Phase: Implementation Date:
Official Responsible:
Notes:



Field Date: 5/2/2011 Report Date: 5/2/2011 Barrier #: 7531
Location: Pollen Wy - East
X Coordinate: -121.28892
Y Coordinate: 38.69315
Barrier Area: Sidewalks
Barrier Type: Surface Condition - Damaged
Code Ref: CBC 1133B.7.1 and ADA/ABA 302.1
As Built Meas: 25 Quantity: LF
Description: Surface is not firm and stable (cracked, broken or loose soil, etc.)
As Built Desc: Cracked concrete
Solution: Repair surface to make firm and stable
Bar. Severity: 1 Necessary Cost Estimate: $3,125.00 Status:
Implementation Priority: 4 Facility Function:
Implementation Phase: Implementation Date:
Official Responsible:
Notes:



Field Date: 5/2/2011 Report Date: 5/2/2011 Barrier #: 7532
Location: Pollen Wy - East
X Coordinate: -121.28891
Y Coordinate: 38.69334
Barrier Area: Sidewalks
Barrier Type: Cross Slope - Existing (4.1% to 4.9%)
Code Ref: CBC 1133B.7.1.3 and ADA/ABA 403.3
As Built Meas: 45 Quantity: LF
Description: Cross slope exceeds 2.0% (4.1% to 4.9%)
As Built Desc: 4.5% cross slope
Solution: Demolish existing and construct new route
Bar. Severity: 2 Recommended Cost Estimate: $5,625.00 Status:
Implementation Priority: 4 Facility Function:
Implementation Phase: Implementation Date:
Official Responsible:
Notes:



Field Date: 5/2/2011 Report Date: 5/2/2011 Barrier #: 7533
Location: Pollen Wy - West
X Coordinate: -121.28836
Y Coordinate: 38.69287
Barrier Area: Sidewalks
Barrier Type: Cross Slope - Existing (4.1% to 4.9%)
Code Ref: CBC 1133B.7.1.3 and ADA/ABA 403.3
As Built Meas: 276 Quantity: LF
Description: Cross slope exceeds 2.0% (4.1% to 4.9%)
As Built Desc: 4.5% cross slope
Solution: Demolish existing and construct new route
Bar. Severity: 2 Recommended Cost Estimate: $34,500.00 Status:
Implementation Priority: 4 Facility Function:
Implementation Phase: Implementation Date:
Official Responsible:
Notes:



Field Date: 5/2/2011 Report Date: 5/2/2011 Barrier #: 7534
Location: Almondwood Ave - North
X Coordinate: -121.28838
Y Coordinate: 38.69207
Barrier Area: Sidewalks
Barrier Type: Cross Slope - Existing (5.0% or more)
Code Ref: CBC 1133B.7.1.3 and ADA/ABA 403.3
As Built Meas: 495 Quantity: LF
Description: Cross slope exceeds 2.0% (5.0% or more)
As Built Desc: 5.4% cross slope
Solution: Demolish existing and construct new route
Bar. Severity: 1 Necessary Cost Estimate: $61,875.00 Status:
Implementation Priority: 4 Facility Function:
Implementation Phase: Implementation Date:
Official Responsible:
Notes:



Field Date: 5/2/2011 Report Date: 5/2/2011 Barrier #: 7535
Location: Almondwood Ave - South
X Coordinate: -121.29008
Y Coordinate: 38.69201
Barrier Area: Sidewalks
Barrier Type: Cross Slope - Existing (5.0% or more)
Code Ref: CBC 1133B.7.1.3 and ADA/ABA 403.3
As Built Meas: 395 Quantity: LF
Description: Cross slope exceeds 2.0% (5.0% or more)
As Built Desc: 6.2% cross slope
Solution: Demolish existing and construct new route
Bar. Severity: 1 Necessary Cost Estimate: $49,375.00 Status:
Implementation Priority: 4 Facility Function:
Implementation Phase: Implementation Date:
Official Responsible:
Notes:



Field Date: 5/2/2011 Report Date: 5/2/2011 Barrier #: 7536A
Location: Sylvan Glen Wy - West
X Coordinate: -121.28526
Y Coordinate: 38.69183
Barrier Area: Sidewalks
Barrier Type: Cross Slope - Existing (3.1% to 4.0%)
Code Ref: CBC 1133B.7.1.3 and ADA/ABA 403.3
As Built Meas: 267 Quantity: LF
Description: Cross slope exceeds 2.0% (3.1% to 4.0%)
As Built Desc: 3.4% cross slope
Solution: Demolish existing and construct new route
Bar. Severity: 3 Hindrance Cost Estimate: $33,375.00 Status:
Implementation Priority: 1 Facility Function:
Implementation Phase: Implementation Date:
Official Responsible:
Notes:



Field Date: 5/2/2011 Report Date: 5/2/2011 Barrier #: 7536B
Location: Sylvan Glen Wy - West
X Coordinate: -121.28522
Y Coordinate: 38.69181
Barrier Area: Sidewalks
Barrier Type: Abrupt Change in Level - > 1/2"
Code Ref: CBC 1133B.7.1 and ADA/ABA 303.3
As Built Meas: 4 Quantity: LF
Description: Change in level greater than 1/2"
As Built Desc: 1/2" lip in sidewalk surface
Solution: Grind or repair sidewalk to remove trip hazard
Bar. Severity: 1 Necessary Cost Estimate: $1,000.00 Status:
Implementation Priority: 1 Facility Function:
Implementation Phase: Implementation Date:
Official Responsible:
Notes:



Field Date: 5/2/2011 Report Date: 5/2/2011 Barrier #: 7536C
Location: Sylvan Glen Wy - West
X Coordinate: -121.28514
Y Coordinate: 38.69119
Barrier Area: Sidewalks
Barrier Type: Clear Width - Existing (≤31" or less)
Code Ref: CBC 1133B.7.1
As Built Meas: 1 Quantity: LF
Description: Pedestrian route is not min. 48" wide (≤31" or less)
As Built Desc: 24" clear width due to foliage
Solution: Trim foliage to provide min. 48" clear width
Bar. Severity: 1 Necessary Cost Estimate: $125.00 Status:
Implementation Priority: 1 Facility Function:
Implementation Phase: Implementation Date:
Official Responsible:
Notes:



Field Date: 5/2/2011 Report Date: 5/2/2011 Barrier #: 7537A
Location: Community Dr - North
X Coordinate: -121.28531
Y Coordinate: 38.69112
Barrier Area: Sidewalks
Barrier Type: Cross Slope - Existing (4.1% to 4.9%)
Code Ref: CBC 1133B.7.1.3 and ADA/ABA 403.3
As Built Meas: 102 Quantity: LF
Description: Cross slope exceeds 2.0% (4.1% to 4.9%)
As Built Desc: 4.5% cross slope
Solution: Demolish existing and construct new route
Bar. Severity: 2 Recommended Cost Estimate: $12,750.00 Status:
Implementation Priority: 4 Facility Function:
Implementation Phase: Implementation Date:
Official Responsible:
Notes:



Field Date:	5/2/2011	Report Date:	5/2/2011	Barrier #:	7537B
Location:	Community Dr - North				
X Coordinate:	-121.28558				
Y Coordinate:	38.69103				
Barrier Area:	Sidewalks				
Barrier Type:	Running Slope (Existing)				
Code Ref:	CBC 1133B.7.3 and ADA/ABA 403.3				
As Built Meas:	10	Quantity:	LF		
Description:	Running slope exceeds 5.0%				
As Built Desc:	7.0% running slope				
Solution:	No remediation where sidewalk sloped as roadway				
Bar. Severity:	5 Technically Infeasible	Cost Estimate:	$0.00	Status:	
Implementation Priority:	4	Facility Function:			
Implementation Phase:		Implementation Date:			
Official Responsible:					
Notes:					



Field Date:	5/2/2011	Report Date:	5/2/2011	Barrier #:	7537C
Location:	Community Dr - North				
X Coordinate:	-121.28561				
Y Coordinate:	38.69106				
Barrier Area:	Sidewalks				
Barrier Type:	Abrupt Change in Level - > 1/2"				
Code Ref:	CBC 1133B.7.1 and ADA/ABA 303.3				
As Built Meas:	4	Quantity:	LF		
Description:	Change in level greater than 1/2"				
As Built Desc:	1/2" lip in sidewalk surface				
Solution:	Grind or repair sidewalk to remove trip hazard				
Bar. Severity:	1 Necessary	Cost Estimate:	$1,000.00	Status:	
Implementation Priority:	4	Facility Function:			
Implementation Phase:		Implementation Date:			
Official Responsible:					
Notes:					



Field Date: 5/2/2011 Report Date: 5/2/2011 Barrier #: 7537D
Location: Community Dr - North
X Coordinate: -121.28562
Y Coordinate: 38.69109
Barrier Area: Sidewalks
Barrier Type: No Sidewalk - Cane Detectable Barricade
Code Ref: CBC 1133B.8.6 and MUTCD Section 6D.02
As Built Meas: 20 Quantity: LF
Description: No cane detectable warning on existing barricade
As Built Desc: Existing barricade lacks warning for the visually impaired
Solution: Provide cane detectable warning on barricade (max. 6" above ground)
Bar. Severity: 1 Necessary Cost Estimate: $2,000.00 Status:
Implementation Priority: 4 Facility Function:
Implementation Phase: Implementation Date:
Official Responsible:
Notes:



Field Date: 5/16/2011 Report Date: 5/16/2011 Barrier #: 8045E
Location: Greenback Ln - North
X Coordinate: -121.28779
Y Coordinate: 38.67812
Barrier Area: Signalized Intersections
Barrier Type: Ped Button - Existing Landing(5.0% or more)
Code Ref: CBC 1118B.4
As Built Meas: 1 Quantity: JOB
Description: Landing at pedestrian button not level (5.0% or more)
As Built Desc: 5.3% cross slope
Solution: Relocated pedestrian button to level area
Bar. Severity: 1 Necessary Cost Estimate: $1,200.00 Status:
Implementation Priority: 1 Facility Function:
Implementation Phase: Implementation Date:
Official Responsible:
Notes: Two - way intersection corners A,D



Field Date: 5/16/2011 Report Date: 5/16/2011 Barrier #: 8046
Location: Greenback Ln - North
X Coordinate: -121.28832
Y Coordinate: 38.67838
Barrier Area: Sidewalks
Barrier Type: Cross Slope - Existing (5.0% or more)
Code Ref: CBC 1133B.7.1.3 and ADA/ABA 403.3
As Built Meas: 30 Quantity: LF
Description: Cross slope exceeds 2.0% (5.0% or more)
As Built Desc: 5.8% cross slope
Solution: Demolish existing and construct new route
Bar. Severity: 1 Necessary Cost Estimate: $3,750.00 Status:
Implementation Priority: 1 Facility Function:
Implementation Phase: Implementation Date:
Official Responsible:
Notes:



Field Date: 5/16/2011 Report Date: 5/16/2011 Barrier #: 8047
Location: Greenback Ln - North
X Coordinate: -121.28855
Y Coordinate: 38.67837
Barrier Area: Sidewalks
Barrier Type: Driveway - Existing (3.1% to 4.0%)
Code Ref: CBC 1133B.7.1.3 and ADA/ABA 403.3
As Built Meas: 52 Quantity: LF
Description: Driveway cross slope exceeds 2.0% (3.1% to 4.0%)
As Built Desc: 3.9% cross slope
Solution: Provide min. 48" wide level walkway through driveway
Bar. Severity: 2 Recommended Cost Estimate: $6,500.00 Status:
Implementation Priority: 1 Facility Function:
Implementation Phase: Implementation Date:
Official Responsible:
Notes:



Field Date: 5/16/2011 Report Date: 5/16/2011 Barrier #: 8048
Location: Greenback Ln - North
X Coordinate: -121.28918
Y Coordinate: 38.67837
Barrier Area: Sidewalks
Barrier Type: Driveway - Existing (3.1% to 4.0%)
Code Ref: CBC 1133B.7.1.3 and ADA/ABA 403.3
As Built Meas: 41 Quantity: LF
Description: Driveway cross slope exceeds 2.0% (3.1% to 4.0%)
As Built Desc: 3.0% cross slope
Solution: Provide min. 48" wide level walkway through driveway
Bar. Severity: 2 Recommended Cost Estimate: $5,125.00 Status:
Implementation Priority: 1 Facility Function:
Implementation Phase: Implementation Date:
Official Responsible:
Notes:



Field Date: 5/16/2011 Report Date: 5/16/2011 Barrier #: 8049
Location: Greenback Ln - North
X Coordinate: -121.28948
Y Coordinate: 38.67842
Barrier Area: Sidewalks
Barrier Type: Driveway - Existing (3.1% to 4.0%)
Code Ref: CBC 1133B.7.1.3 and ADA/ABA 403.3
As Built Meas: 57 Quantity: LF
Description: Driveway cross slope exceeds 2.0% (3.1% to 4.0%)
As Built Desc: 3.9% cross slope
Solution: Provide min. 48" wide level walkway through driveway
Bar. Severity: 2 Recommended Cost Estimate: $7,125.00 Status:
Implementation Priority: 1 Facility Function:
Implementation Phase: Implementation Date:
Official Responsible:
Notes:



Field Date: 5/16/2011 Report Date: 5/16/2011 Barrier #: 8050
Location: Greenback Ln - North
X Coordinate: -121.28971
Y Coordinate: 38.67842
Barrier Area: Sidewalks
Barrier Type: Driveway - Existing (5.0% or more)
Code Ref: CBC 1133B.7.1.3 and ADA/ABA 403.3
As Built Meas: 40 Quantity: LF
Description: Driveway cross slope exceeds 2.0% (5.0% or more)
As Built Desc: 8.3% cross slope 13.2% running slope
Solution: Provide min. 48" wide level walkway through driveway
Bar. Severity: 4 Low Severity Cost Estimate: $5,000.00 Status:
Implementation Priority: 1 Facility Function:
Implementation Phase: Implementation Date:
Official Responsible:
Notes:



Field Date: 5/16/2011 Report Date: 5/16/2011 Barrier #: 8051A
Location: Greenback Ln - North
X Coordinate: -121.28984
Y Coordinate: 38.67843
Barrier Area: Bus Stops and Shelters
Barrier Type: Bench Seat Height
Code Ref: ADAAG 4.37.3* and ADA/ABA 903.4
As Built Meas: 1 Quantity: EACH
Description: Bench seat height not between 17" - 19"
As Built Desc: 14" bench seat height
Solution: Provide new compliant bench or remount at compliant height where possible
Bar. Severity: 3 Hindrance Cost Estimate: $775.00 Status:
Implementation Priority: 1 Facility Function:
Implementation Phase: Implementation Date:
Official Responsible:
Notes:



Field Date: 5/16/2011 Report Date: 5/16/2011 Barrier #: 8051B
Location: Greenback Ln - North
X Coordinate: -121.28984
Y Coordinate: 38.67843
Barrier Area: Bus Stops and Shelters
Barrier Type: Bench Seat Depth
Code Ref: ADAAG 4.37.1 and ADA/ABA 903.4
As Built Meas: 1 Quantity: EACH
Description: Bench seat depth not 20" - 24" deep
As Built Desc: 15" seat depth
Solution: Provide min. 1 accessible bench at bench stop
Bar. Severity: 3 Hindrance Cost Estimate: $0.00 Status:
Implementation Priority: 1 Facility Function:
Implementation Phase: Implementation Date:
Official Responsible:
Notes:



Field Date: 5/16/2011 Report Date: 5/16/2011 Barrier #: 8051C
Location: Greenback Ln - North
X Coordinate: -121.28984
Y Coordinate: 38.67843
Barrier Area: Bus Stops and Shelters
Barrier Type: Clear Width - Existing (≤31” or less)
Code Ref: CBC 1121B.2 and ADAAG 10.2.1(1)
As Built Meas: 12 Quantity: LF
Description: Pedestrian route is not min. 48" wide (≤31” or less)
As Built Desc: 24" due to benches
Solution: Demolish existing and construct new route
Bar. Severity: 1 Necessary Cost Estimate: $1,500.00 Status:
Implementation Priority: 1 Facility Function:
Implementation Phase: Implementation Date:
Official Responsible:
Notes:



Field Date: 5/16/2011 Report Date: 5/16/2011 Barrier #: 8051D
Location: Greenback Ln - North
X Coordinate: -121.28984
Y Coordinate: 38.67843
Barrier Area: Bus Stops and Shelters
Barrier Type: Cross Slope - Existing (5.0% or more)
Code Ref: CBC 1121B.2.1 and ADAAG 10.2.1(1)
As Built Meas: 12 Quantity: LF
Description: Cross slope at bus pad or shelter exceeds 2.0% (5.0% or more)
As Built Desc: 5.3% cross slope
Solution: Demolish existing and construct new bus pad or shelter pad
Bar. Severity: 1 Necessary Cost Estimate: $1,500.00 Status:
Implementation Priority: 1 Facility Function:
Implementation Phase: Implementation Date:
Official Responsible:
Notes:



Field Date: 5/16/2011 Report Date: 5/16/2011 Barrier #: 8091C
Location: Sylvan Rd and Circuit Dr - Corner C
X Coordinate: -121.2902
Y Coordinate: 38.68701
Barrier Area: Curb Ramps
Barrier Type: Parallel Ramp Landing - Existing (2.1% to 3.0%)
Code Ref: CBC 1127B.5.4 and ADA/ABA 406.4
As Built Meas: 1 Quantity: EACH
Description: Curb ramp landing or pan not level (2.1% to 3.0%)
As Built Desc: 2.9% landing slope
Solution: Demolish existing and construct new transition
Bar. Severity: 4 Low Severity Cost Estimate: $0.00 Status:
Implementation Priority: 1 Facility Function:
Implementation Phase: Implementation Date:
Official Responsible:
Notes: Two - way intersection corners B,C



Field Date: 5/16/2011 Report Date: 5/16/2011 Barrier #: 8091D
Location: Sylvan Rd and Circuit Dr - Corner C
X Coordinate: -121.2902
Y Coordinate: 38.68701
Barrier Area: Curb Ramps
Barrier Type: Gutter Slope - Existing (5.9% - 6.5%)
Code Ref: CBC 1127B.5.3 and ADA/ABA 406.2
As Built Meas: 6 Quantity: SF
Description: Gutter slope exceeds 5.0% (5.9% - 6.5%)
As Built Desc: 6.0% gutter slope
Solution: Demolish existing and construct new gutter
Bar. Severity: 3 Hindrance Cost Estimate: $0.00 Status:
Implementation Priority: 1 Facility Function:
Implementation Phase: Implementation Date:
Official Responsible:
Notes: Two - way intersection corners B,C



Field Date: 5/16/2011 Report Date: 5/16/2011 Barrier #: 8092
Location: Sylvan Rd - East
X Coordinate: -121.29021
Y Coordinate: 38.68754
Barrier Area: Sidewalks
Barrier Type: Cross Slope - Existing (4.1% to 4.9%)
Code Ref: CBC 1133B.7.1.3 and ADA/ABA 403.3
As Built Meas: 70 Quantity: LF
Description: Cross slope exceeds 2.0% (4.1% to 4.9%)
As Built Desc: 4.5% cross slope
Solution: Demolish existing and construct new route
Bar. Severity: 2 Recommended Cost Estimate: $8,750.00 Status:
Implementation Priority: 1 Facility Function:
Implementation Phase: Implementation Date:
Official Responsible:
Notes:



Field Date: 5/16/2011 Report Date: 5/16/2011 Barrier #: 8093A
Location: Sylvan Rd and Park Dr - Corner B
X Coordinate: -121.29026
Y Coordinate: 38.68807
Barrier Area: Curb Ramps
Barrier Type: 12" Grooves - Existing (3.1% to 4.0%)
Code Ref: CBC 1127B.5.6
As Built Meas: 1 Quantity: EACH
Description: 12" grooves at top of curb ramp are not level (3.1% to 4.0%)
As Built Desc: 3.0% at 12" grooves
Solution: Demolish existing and construct new curb ramp
Bar. Severity: 3 Hindrance Cost Estimate: $2,500.00 Status:
Implementation Priority: 1 Facility Function:
Implementation Phase: Implementation Date:
Official Responsible:
Notes: Two - way intersection corners B,C



Field Date: 5/16/2011 Report Date: 5/16/2011 Barrier #: 8093B
Location: Sylvan Rd and Park Dr - Corner B
X Coordinate: -121.29026
Y Coordinate: 38.68807
Barrier Area: Curb Ramps
Barrier Type: Running Slope - Existing (9.0% to 9.4%)
Code Ref: CBC 1127B.5.3 and ADA/ABA 406.1
As Built Meas: 1 Quantity: EACH
Description: Ramp run cross slope exceeds 2.0% (9.0% to 9.4%)
As Built Desc: 9.1% running slope
Solution: Demolish existing and construct new curb ramp
Bar. Severity: 2 Recommended Cost Estimate: $0.00 Status:
Implementation Priority: 1 Facility Function:
Implementation Phase: Implementation Date:
Official Responsible:
Notes: Two - way intersection corners B,C



Field Date: 5/16/2011 Report Date: 5/16/2011 Barrier #: 8093C
Location: Sylvan Rd and Park Dr - Corner B
X Coordinate: -121.29026
Y Coordinate: 38.68807
Barrier Area: Curb Ramps
Barrier Type: Truncated Domes
Code Ref: CBC 1127B.5.7 and ADA/ABA 705.1.3
As Built Meas: 1 Quantity: EACH
Description: No truncated domes provided at curb ramp
As Built Desc: No detectable warnings at curb ramp
Solution: Provide compliant truncated domes
Bar. Severity: 2 Recommended Cost Estimate: $0.00 Status:
Implementation Priority: 1 Facility Function:
Implementation Phase: Implementation Date:
Official Responsible:
Notes: Two - way intersection corners B,C



Field Date: 5/16/2011 Report Date: 5/16/2011 Barrier #: 8093D
Location: Sylvan Rd and Park Dr - Corner B
X Coordinate: -121.29026
Y Coordinate: 38.68807
Barrier Area: Curb Ramps
Barrier Type: Gutter Slope - Existing (6.6% to 8.2%)
Code Ref: CBC 1127B.5.3 and ADA/ABA 406.2
As Built Meas: 6 Quantity: SF
Description: Gutter slope exceeds 5.0% (6.6% to 8.2%)
As Built Desc: 7.1% gutter slope
Solution: Demolish existing and construct new gutter
Bar. Severity: 2 Recommended Cost Estimate: $0.00 Status:
Implementation Priority: 1 Facility Function:
Implementation Phase: Implementation Date:
Official Responsible:
Notes: Two - way intersection corners B,C



Field Date: 5/16/2011 Report Date: 5/16/2011 Barrier #: 8094A
Location: Sylvan Rd and Park Dr - Corner C
X Coordinate: -121.29025
Y Coordinate: 38.68795
Barrier Area: Curb Ramps
Barrier Type: 12" Grooves - Existing (3.1% to 4.0%)
Code Ref: CBC 1127B.5.6
As Built Meas: 1 Quantity: EACH
Description: 12" grooves at top of curb ramp are not level (3.1% to 4.0%)
As Built Desc: 3.0% at 12" grooves
Solution: Demolish existing and construct new curb ramp
Bar. Severity: 3 Hindrance Cost Estimate: $2,500.00 Status:
Implementation Priority: 1 Facility Function:
Implementation Phase: Implementation Date:
Official Responsible:
Notes: Two - way intersection corners B,C



Field Date: 5/16/2011 Report Date: 5/16/2011 Barrier #: 8094B
Location: Sylvan Rd and Park Dr - Corner C
X Coordinate: -121.29025
Y Coordinate: 38.68795
Barrier Area: Curb Ramps
Barrier Type: Perpendicular Ramp Landing (2.1% to 3.0%)
Code Ref: CBC 1127B.5.4 and ADA/ABA 406.4
As Built Meas: 1 Quantity: EACH
Description: Curb ramp top landing not level (2.1% to 3.0%)
As Built Desc: 2.8% landing slope
Solution: Demolish existing and construct new transition
Bar. Severity: 4 Low Severity Cost Estimate: $0.00 Status:
Implementation Priority: 1 Facility Function:
Implementation Phase: Implementation Date:
Official Responsible:
Notes: Two - way intersection corners B,C



Field Date: 5/20/2011 Report Date: 5/23/2011 Barrier #: 8220A
Location: Vista Ridge Dr and Cushman Ct - Corner B
X Coordinate: -121.27393
Y Coordinate: 38.69979
Barrier Area: Curb Ramps
Barrier Type: 12" Grooves - Existing (3.1% to 4.0%)
Code Ref: CBC 1127B.5.6
As Built Meas: 1 Quantity: EACH
Description: 12" grooves at top of curb ramp are not level (3.1% to 4.0%)
As Built Desc: 3.1% at 12" grooves
Solution: Demolish existing and construct new curb ramp
Bar. Severity: 3 Hindrance Cost Estimate: $2,500.00 Status:
Implementation Priority: 4 Facility Function:
Implementation Phase: Implementation Date:
Official Responsible:
Notes: Two - way intersection corners A,B



Field Date: 5/20/2011 Report Date: 5/23/2011 Barrier #: 8220B
Location: Vista Ridge Dr and Cushman Ct - Corner B
X Coordinate: -121.27393
Y Coordinate: 38.69979
Barrier Area: Curb Ramps
Barrier Type: Truncated Domes
Code Ref: CBC 1127B.5.7 and ADA/ABA 705.1.3
As Built Meas: 1 Quantity: EACH
Description: No truncated domes provided at curb ramp
As Built Desc: No detectable warnings at curb ramp
Solution: Provide compliant truncated domes
Bar. Severity: 2 Recommended Cost Estimate: $0.00 Status:
Implementation Priority: 4 Facility Function:
Implementation Phase: Implementation Date:
Official Responsible:
Notes: Two - way intersection corners A,B



Field Date: 5/20/2011 Report Date: 5/23/2011 Barrier #: 8221
Location: Cushman Ct - East
X Coordinate: -121.27394
Y Coordinate: 38.69987
Barrier Area: Sidewalks
Barrier Type: Cross Slope - Existing (5.0% or more)
Code Ref: CBC 1133B.7.1.3 and ADA/ABA 403.3
As Built Meas: 187 Quantity: LF
Description: Cross slope exceeds 2.0% (5.0% or more)
As Built Desc: 6.2% cross slope
Solution: Demolish existing and construct new route
Bar. Severity: 1 Necessary Cost Estimate: $23,375.00 Status:
Implementation Priority: 4 Facility Function:
Implementation Phase: Implementation Date:
Official Responsible:
Notes:



Field Date: 5/20/2011 Report Date: 5/23/2011 Barrier #: 8222
Location: Cushman Ct - West
X Coordinate: -121.27394
Y Coordinate: 38.70035
Barrier Area: Sidewalks
Barrier Type: Cross Slope - Existing (4.1% to 4.9%)
Code Ref: CBC 1133B.7.1.3 and ADA/ABA 403.3
As Built Meas: 200 Quantity: LF
Description: Cross slope exceeds 2.0% (4.1% to 4.9%)
As Built Desc: 4.3% cross slope
Solution: Demolish existing and construct new route
Bar. Severity: 2 Recommended Cost Estimate: $25,000.00 Status:
Implementation Priority: 4 Facility Function:
Implementation Phase: Implementation Date:
Official Responsible:
Notes:



Field Date: 5/20/2011 Report Date: 5/23/2011 Barrier #: 8223A
Location: Vista Ridge Dr - North
X Coordinate: -121.27417
Y Coordinate: 38.69976
Barrier Area: Sidewalks
Barrier Type: Cross Slope - Existing (5.0% or more)
Code Ref: CBC 1133B.7.1.3 and ADA/ABA 403.3
As Built Meas: 160 Quantity: LF
Description: Cross slope exceeds 2.0% (5.0% or more)
As Built Desc: 5.0% cross slope
Solution: Demolish existing and construct new route
Bar. Severity: 1 Necessary Cost Estimate: $20,000.00 Status:
Implementation Priority: 4 Facility Function:
Implementation Phase: Implementation Date:
Official Responsible:
Notes:



Field Date: 5/20/2011 Report Date: 5/23/2011 Barrier #: 8223B
Location: Vista Ridge Dr - North
X Coordinate: -121.27442
Y Coordinate: 38.69976
Barrier Area: Sidewalks
Barrier Type: Clear Width - Existing (≤31” or less)
Code Ref: CBC 1133B.7.1
As Built Meas: 15 Quantity: LF
Description: Pedestrian route is not min. 48" wide (≤31” or less)
As Built Desc: 24" clear width due to pole
Solution: Demolish existing and construct new route
Bar. Severity: 1 Necessary Cost Estimate: $1,875.00 Status:
Implementation Priority: 4 Facility Function:
Implementation Phase: Implementation Date:
Official Responsible:
Notes:



Field Date: 5/20/2011 Report Date: 5/23/2011 Barrier #: 8223C
Location: Vista Ridge Dr - North
X Coordinate: -121.27471
Y Coordinate: 38.69977
Barrier Area: Sidewalks
Barrier Type: Clear Width - Existing (≤31” or less)
Code Ref: CBC 1133B.7.1
As Built Meas: 1 Quantity: LF
Description: Pedestrian route is not min. 48" wide (≤31” or less)
As Built Desc: 24" clear width due to foliage
Solution: Trim foliage to provide min. 48" clear width
Bar. Severity: 1 Necessary Cost Estimate: $125.00 Status:
Implementation Priority: 4 Facility Function:
Implementation Phase: Implementation Date:
Official Responsible:
Notes:



Field Date: 5/20/2011 Report Date: 5/23/2011 Barrier #: 8224
Location: Vista Ridge Dr and Pennington Wy - Corner A
X Coordinate: -121.27497
Y Coordinate: 38.69977
Barrier Area: Curb Ramps
Barrier Type: Truncated Domes
Code Ref: CBC 1127B.5.7 and ADA/ABA 705.1.3
As Built Meas: 1 Quantity: EACH
Description: No truncated domes provided at curb ramp
As Built Desc: No detectable warnings at curb ramp
Solution: Provide compliant truncated domes
Bar. Severity: 2 Recommended Cost Estimate: $1,400.00 Status:
Implementation Priority: 4 Facility Function:
Implementation Phase: Implementation Date:
Official Responsible:
Notes: Two - way intersection corners A,B



Field Date: 5/20/2011 Report Date: 5/23/2011 Barrier #: 8225A
Location: Vista Ridge Dr and Pennington Wy - Corner B
X Coordinate: -121.27481
Y Coordinate: 38.69976
Barrier Area: Curb Ramps
Barrier Type: 12" Grooves - Existing (4.1% to 4.9%)
Code Ref: CBC 1127B.5.6
As Built Meas: 1 Quantity: EACH
Description: 12" grooves at top of curb ramp are not level (4.1% to 4.9%)
As Built Desc: 4.1% at 12" grooves
Solution: Demolish existing and construct new curb ramp
Bar. Severity: 2 Recommended Cost Estimate: $2,500.00 Status:
Implementation Priority: 4 Facility Function:
Implementation Phase: Implementation Date:
Official Responsible:
Notes: Two - way intersection corners A,B



Field Date: 5/20/2011 Report Date: 5/23/2011 Barrier #: 8225B
Location: Vista Ridge Dr and Pennington Wy - Corner B
X Coordinate: -121.27481
Y Coordinate: 38.69976
Barrier Area: Curb Ramps
Barrier Type: Truncated Domes
Code Ref: CBC 1127B.5.7 and ADA/ABA 705.1.3
As Built Meas: 1 Quantity: EACH
Description: No truncated domes provided at curb ramp
As Built Desc: No detectable warnings at curb ramp
Solution: Provide compliant truncated domes
Bar. Severity: 2 Recommended Cost Estimate: $0.00 Status:
Implementation Priority: 4 Facility Function:
Implementation Phase: Implementation Date:
Official Responsible:
Notes: Two - way intersection corners A,B



Field Date: 5/2/2011 Report Date: 5/2/2011 Barrier #: 7538
Location: Community Dr - North
X Coordinate: -121.28564
Y Coordinate: 38.69106
Barrier Area: Sidewalks
Barrier Type: No sidewalk
Code Ref: CBC 1127B.1 and ADA/ABA 206.2.1
As Built Meas: 1140 Quantity: LF
Description: No pedestrian route provided
As Built Desc: No sidewalk provided
Solution: Construct new firm and stable pedestrian route
Bar. Severity: 1 Necessary Cost Estimate: $114,000.00 Status:
Implementation Priority: 4 Facility Function:
Implementation Phase: Implementation Date:
Official Responsible:
Notes:



Field Date: 5/2/2011 Report Date: 5/2/2011 Barrier #: 7539A
Location: Community Dr - North
X Coordinate: -121.28962
Y Coordinate: 38.69108
Barrier Area: Sidewalks
Barrier Type: Cross Slope - Existing (3.1% to 4.0%)
Code Ref: CBC 1133B.7.1.3 and ADA/ABA 403.3
As Built Meas: 69 Quantity: LF
Description: Cross slope exceeds 2.0% (3.1% to 4.0%)
As Built Desc: 3.5% cross slope
Solution: Demolish existing and construct new route
Bar. Severity: 3 Hindrance Cost Estimate: $8,625.00 Status:
Implementation Priority: 4 Facility Function:
Implementation Phase: Implementation Date:
Official Responsible:
Notes:



Field Date: 5/2/2011 Report Date: 5/2/2011 Barrier #: 7539B
Location: Community Dr - North
X Coordinate: -121.28995
Y Coordinate: 38.69106
Barrier Area: Sidewalks
Barrier Type: Clear Width - Existing (≤31” or less)
Code Ref: CBC 1133B.7.1
As Built Meas: 2 Quantity: LF
Description: Pedestrian route is not min. 48" wide (≤31” or less)
As Built Desc: 24" clear width due to pole
Solution: Demolish existing and construct new route
Bar. Severity: 1 Necessary Cost Estimate: $250.00 Status:
Implementation Priority: 4 Facility Function:
Implementation Phase: Implementation Date:
Official Responsible:
Notes:



Field Date: 5/2/2011 Report Date: 5/2/2011 Barrier #: 7540
Location: Community Dr - South
X Coordinate: -121.28885
Y Coordinate: 38.69095
Barrier Area: Sidewalks
Barrier Type: No sidewalk
Code Ref: CBC 1127B.1 and ADA/ABA 206.2.1
As Built Meas: 1545 Quantity: LF
Description: No pedestrian route provided
As Built Desc: No sidewalk provided
Solution: Construct new firm and stable pedestrian route
Bar. Severity: 1 Necessary Cost Estimate: $154,500.00 Status:
Implementation Priority: 4 Facility Function:
Implementation Phase: Implementation Date:
Official Responsible:
Notes:



Field Date: 5/2/2011 Report Date: 5/2/2011 Barrier #: 7541A
Location: Mariposa Ave - West
X Coordinate: -121.28343
Y Coordinate: 38.69094
Barrier Area: Sidewalks
Barrier Type: Shoulder Cross Slope - Existing (4.1% to 4.9%)
Code Ref: CBC 1133B.7.1.3 and ADA/ABA 403.3
As Built Meas: 267 Quantity: LF
Description: Cross slope exceeds 2.0% (4.1% to 4.9%)
As Built Desc: 4.6% cross slope
Solution: Demolish existing and construct new pedestrian route
Bar. Severity: 2 Recommended Cost Estimate: $33,375.00 Status:
Implementation Priority: 2 Facility Function:
Implementation Phase: Implementation Date:
Official Responsible:
Notes:



Field Date: 5/2/2011 Report Date: 5/2/2011 Barrier #: 7541B
Location: Mariposa Ave - West
X Coordinate: -121.28339
Y Coordinate: 38.69095
Barrier Area: Sidewalks
Barrier Type: Drop-off Along Ped Route (> 4")
Code Ref: CBC 1133B.8.1
As Built Meas: 85 Quantity: LF
Description: Drop of more than 4" along pedestrian route lacks warning curb
As Built Desc: 12" drop off creates hazardous condition for the visually impaired
Solution: Provide curb projecting at least 6" above the walk or sidewalk surface to warn the blind of a potent
Bar. Severity: 1 Necessary Cost Estimate: $14,875.00 Status:
Implementation Priority: 2 Facility Function:
Implementation Phase: Implementation Date:
Official Responsible:
Notes:



Field Date: 5/3/2011 Report Date: 5/3/2011 Barrier #: 7542A
Location: Mariposa Ave and Sylvan Valley Wy - Corner A
X Coordinate: -121.28346
Y Coordinate: 38.68994
Barrier Area: Curb Ramps
Barrier Type: 12" Grooves - Existing (2.1% to 3.0%)
Code Ref: CBC 1127B.5.6
As Built Meas: 1 Quantity: EACH
Description: 12" grooves at top of curb ramp are not level (2.1% to 3.0%)
As Built Desc: 2.4% at 12" grooves
Solution: Demolish existing and construct new curb ramp
Bar. Severity: 4 Low Severity Cost Estimate: $2,500.00 Status:
Implementation Priority: 2 Facility Function:
Implementation Phase: Implementation Date:
Official Responsible:
Notes: Two - way intersection corners A,D



Field Date: 5/3/2011 Report Date: 5/3/2011 Barrier #: 7542B
Location: Mariposa Ave and Sylvan Valley Wy - Corner A
X Coordinate: -121.28346
Y Coordinate: 38.68994
Barrier Area: Curb Ramps
Barrier Type: Truncated Domes
Code Ref: CBC 1127B.5.7 and ADA/ABA 705.1.3
As Built Meas: 1 Quantity: EACH
Description: No truncated domes provided at curb ramp
As Built Desc: No detectable warnings at curb ramp
Solution: Provide compliant truncated domes
Bar. Severity: 2 Recommended Cost Estimate: $0.00 Status:
Implementation Priority: 2 Facility Function:
Implementation Phase: Implementation Date:
Official Responsible:
Notes: Two - way intersection corners A,D



Field Date: 5/3/2011 Report Date: 5/3/2011 Barrier #: 7542C
Location: Mariposa Ave and Sylvan Valley Wy - Corner A
X Coordinate: -121.28346
Y Coordinate: 38.68994
Barrier Area: Curb Ramps
Barrier Type: Gutter Slope - Existing (5.9% - 6.5%)
Code Ref: CBC 1127B.5.3 and ADA/ABA 406.2
As Built Meas: 6 Quantity: SF
Description: Gutter slope exceeds 5.0% (5.9% - 6.5%)
As Built Desc: 6.3% gutter slope
Solution: Demolish existing and construct new gutter
Bar. Severity: 3 Hindrance Cost Estimate: $0.00 Status:
Implementation Priority: 2 Facility Function:
Implementation Phase: Implementation Date:
Official Responsible:
Notes: Two - way intersection corners A,D



Field Date: 5/3/2011 Report Date: 5/3/2011 Barrier #: 7543
Location: Mariposa Ave and Sylvan Valley Wy - Corner D
X Coordinate: -121.28342
Y Coordinate: 38.68984
Barrier Area: Blended Transitions
Barrier Type: Truncated Domes
Code Ref: CBC 1127B.5.3
As Built Meas: 1 Quantity: EACH
Description: No truncated domes provided at transition into roadway
As Built Desc: No detectable warning provided
Solution: Provide compliant truncated domes
Bar. Severity: 2 Recommended Cost Estimate: $1,400.00 Status:
Implementation Priority: 2 Facility Function:
Implementation Phase: Implementation Date:
Official Responsible:
Notes: Two - way intersection corners A,D



Field Date: 5/3/2011 Report Date: 5/3/2011 Barrier #: 7544A
Location: Sylvan Valley Wy and Sylvan Meadow Ct - Corner A
X Coordinate: -121.28461
Y Coordinate: 38.69006
Barrier Area: Curb Ramps
Barrier Type: Truncated Domes
Code Ref: CBC 1127B.5.7 and ADA/ABA 705.1.3
As Built Meas: 1 Quantity: EACH
Description: No truncated domes provided at curb ramp
As Built Desc: No detectable warnings at curb ramp
Solution: Provide compliant truncated domes
Bar. Severity: 2 Recommended Cost Estimate: $1,400.00 Status:
Implementation Priority: 1 Facility Function:
Implementation Phase: Implementation Date:
Official Responsible:
Notes: Three - way intersection corners A,B,C



Field Date: 5/3/2011 Report Date: 5/3/2011 Barrier #: 7544B
Location: Sylvan Valley Wy and Sylvan Meadow Ct - Corner A
X Coordinate: -121.28461
Y Coordinate: 38.69006
Barrier Area: Curb Ramps
Barrier Type: Gutter Slope - Existing (8.3% or more)
Code Ref: CBC 1127B.5.3 and ADA/ABA 406.2
As Built Meas: 6 Quantity: SF
Description: Gutter slope exceeds 5.0% (8.3% or more)
As Built Desc: 8.6% gutter slope
Solution: Demolish existing and construct new gutter
Bar. Severity: 1 Necessary Cost Estimate: $750.00 Status:
Implementation Priority: 1 Facility Function:
Implementation Phase: Implementation Date:
Official Responsible:
Notes: Three - way intersection corners A,B,C



Field Date: 5/3/2011 Report Date: 5/3/2011 Barrier #: 7545A
Location: Sylvan Valley Wy and Sylvan Meadow Ct - Corner B
X Coordinate: -121.28447
Y Coordinate: 38.68999
Barrier Area: Curb Ramps
Barrier Type: Truncated Domes
Code Ref: CBC 1127B.5.7 and ADA/ABA 705.1.3
As Built Meas: 1 Quantity: EACH
Description: No truncated domes provided at curb ramp
As Built Desc: No detectable warnings at curb ramp
Solution: Provide compliant truncated domes
Bar. Severity: 2 Recommended Cost Estimate: $1,400.00 Status:
Implementation Priority: 1 Facility Function:
Implementation Phase: Implementation Date:
Official Responsible:
Notes: Three - way intersection corners A,B,C



Field Date: 5/3/2011 Report Date: 5/3/2011 Barrier #: 7545B
Location: Sylvan Valley Wy and Sylvan Meadow Ct - Corner B
X Coordinate: -121.28447
Y Coordinate: 38.68999
Barrier Area: Curb Ramps
Barrier Type: Gutter Slope - Existing (8.3% or more)
Code Ref: CBC 1127B.5.3 and ADA/ABA 406.2
As Built Meas: 6 Quantity: SF
Description: Gutter slope exceeds 5.0% (8.3% or more)
As Built Desc: 8.8% gutter slope
Solution: Demolish existing and construct new gutter
Bar. Severity: 1 Necessary Cost Estimate: $750.00 Status:
Implementation Priority: 1 Facility Function:
Implementation Phase: Implementation Date:
Official Responsible:
Notes: Three - way intersection corners A,B,C



Field Date: 5/3/2011 Report Date: 5/3/2011 Barrier #: 7546A
Location: Sylvan Valley Wy and Sylvan Meadow Ct - Corner C
X Coordinate: -121.28461
Y Coordinate: 38.68994
Barrier Area: Curb Ramps
Barrier Type: Truncated Domes
Code Ref: CBC 1127B.5.7 and ADA/ABA 705.1.3
As Built Meas: 1 Quantity: EACH
Description: No truncated domes provided at curb ramp
As Built Desc: No detectable warnings at curb ramp
Solution: Provide compliant truncated domes
Bar. Severity: 2 Recommended Cost Estimate: $1,400.00 Status:
Implementation Priority: 1 Facility Function:
Implementation Phase: Implementation Date:
Official Responsible:
Notes: Three - way intersection corners A,B,C



Field Date: 5/3/2011 Report Date: 5/3/2011 Barrier #: 7546B
Location: Sylvan Valley Wy and Sylvan Meadow Ct - Corner C
X Coordinate: -121.28461
Y Coordinate: 38.68994
Barrier Area: Curb Ramps
Barrier Type: Gutter Slope - Existing (8.3% or more)
Code Ref: CBC 1127B.5.3 and ADA/ABA 406.2
As Built Meas: 6 Quantity: SF
Description: Gutter slope exceeds 5.0% (8.3% or more)
As Built Desc: 8.4% gutter slope
Solution: Demolish existing and construct new gutter
Bar. Severity: 1 Necessary Cost Estimate: $750.00 Status:
Implementation Priority: 1 Facility Function:
Implementation Phase: Implementation Date:
Official Responsible:
Notes: Three - way intersection corners A,B,C



Field Date: 5/3/2011 Report Date: 5/3/2011 Barrier #: 7547
Location: Sylvan Valley Wy - South
X Coordinate: -121.28352
Y Coordinate: 38.68984
Barrier Area: Sidewalks
Barrier Type: No Sidewalk - No Barricade
Code Ref: MUTCD Section 6D.01
As Built Meas: 1 Quantity: JOB
Description: No barricade provided where sidewalk ends in hazardous location
As Built Desc: No barricade or other warning provided for the visually impaired at end of sidewalk
Solution: Provide barricade with cane detectable warning at end of sidewalk
Bar. Severity: 1 Necessary Cost Estimate: $1,350.00 Status:
Implementation Priority: 1 Facility Function:
Implementation Phase: Implementation Date:
Official Responsible:
Notes:



Field Date: 5/3/2011 Report Date: 5/3/2011 Barrier #: 7548
Location: Sylvan Valley Wy - South
X Coordinate: -121.28349
Y Coordinate: 38.68985
Barrier Area: Sidewalks
Barrier Type: No Sidewalk - Transition to Shoulder
Code Ref: CBC 1121B.2 and ADA/ABA 206.2.1
As Built Meas: 1 Quantity: JOB
Description: Sidewalk ends and no ramp to pedestrian shoulder is provided
As Built Desc: No ramp to shoulder to enable pedestrian travel onto existing shoulder
Solution: Provide transition ramp to paved shoulder where no opposite sidewalk exists
Bar. Severity: 1 Necessary Cost Estimate: $2,500.00 Status:
Implementation Priority: 1 Facility Function:
Implementation Phase: Implementation Date:
Official Responsible:
Notes:



Field Date: 5/3/2011 Report Date: 5/3/2011 Barrier #: 7549
Location: Mariposa Ave - West
X Coordinate: -121.28336
Y Coordinate: 38.68976
Barrier Area: Sidewalks
Barrier Type: Shoulder Cross Slope - Existing (4.1% to 4.9%)
Code Ref: CBC 1133B.7.1.3 and ADA/ABA 403.3
As Built Meas: 241 Quantity: LF
Description: Cross slope exceeds 2.0% (4.1% to 4.9%)
As Built Desc: 4.6% cross slope
Solution: Demolish existing and construct new pedestrian route
Bar. Severity: 2 Recommended Cost Estimate: $30,125.00 Status:
Implementation Priority: 2 Facility Function:
Implementation Phase: Implementation Date:
Official Responsible:
Notes:



Field Date: 5/3/2011 Report Date: 5/3/2011 Barrier #: 7550
Location: Mariposa Ave - West
X Coordinate: -121.28333
Y Coordinate: 38.68859
Barrier Area: Sidewalks
Barrier Type: Drop-off Along Ped Route (> 4")
Code Ref: CBC 1133B.8.1
As Built Meas: 81 Quantity: LF
Description: Drop of more than 4" along pedestrian route lacks warning curb
As Built Desc: 4" drop off creates hazardous condition for the visually impaired
Solution: Provide curb projecting at least 6" above the walk or sidewalk surface to warn the blind of a potent
Bar. Severity: 1 Necessary Cost Estimate: $14,175.00 Status:
Implementation Priority: 2 Facility Function:
Implementation Phase: Implementation Date:
Official Responsible:
Notes:



Field Date: 5/3/2011 Report Date: 5/3/2011 Barrier #: 7551
Location: Mariposa Ave - West
X Coordinate: -121.28331
Y Coordinate: 38.68831
Barrier Area: Sidewalks
Barrier Type: Drop-off Along Ped Route (> 4")
Code Ref: CBC 1133B.8.1
As Built Meas: 122 Quantity: LF
Description: Drop of more than 4" along pedestrian route lacks warning curb
As Built Desc: 12" drop off creates hazardous condition for the visually impaired
Solution: Provide curb projecting at least 6" above the walk or sidewalk surface to warn the blind of a potent
Bar. Severity: 1 Necessary Cost Estimate: $21,350.00 Status:
Implementation Priority: 2 Facility Function:
Implementation Phase: Implementation Date:
Official Responsible:
Notes:



Field Date: 5/3/2011 Report Date: 5/3/2011 Barrier #: 7552A
Location: Mariposa Ave - West
X Coordinate: -121.28331
Y Coordinate: 38.68815
Barrier Area: Sidewalks
Barrier Type: Shoulder Cross Slope - Existing (3.1% to 4.0%)
Code Ref: CBC 1133B.7.1.3 and ADA/ABA 403.3
As Built Meas: 321 Quantity: LF
Description: Cross slope exceeds 2.0% (3.1% to 4.0%)
As Built Desc: 3.5% cross slope
Solution: Demolish existing and construct new pedestrian route
Bar. Severity: 3 Hindrance Cost Estimate: $40,125.00 Status:
Implementation Priority: 2 Facility Function:
Implementation Phase: Implementation Date:
Official Responsible:
Notes:



Field Date:	5/3/2011	Report Date:	5/3/2011	Barrier #:	7552B
Location:	Mariposa Ave - West				
X Coordinate:	-121.28334				
Y Coordinate:	38.68756				
Barrier Area:	Sidewalks				
Barrier Type:	Drop-off Along Ped Route (> 4")				
Code Ref:	CBC 1133B.8.1				
As Built Meas:	71	Quantity:	LF		
Description:	Drop of more than 4" along pedestrian route lacks warning curb				
As Built Desc:	12" drop off creates hazardous condition for the visually impaired				
Solution:	Provide curb projecting at least 6" above the walk or sidewalk surface to warn the blind of a potent				
Bar. Severity:	1 Necessary	Cost Estimate:	$12,425.00	Status:	
Implementation Priority:	2	Facility Function:			
Implementation Phase:		Implementation Date:			
Official Responsible:					
Notes:					



Field Date:	5/3/2011	Report Date:	5/3/2011	Barrier #:	7553
Location:	Mariposa Ave - West				
X Coordinate:	-121.28339				
Y Coordinate:	38.68741				
Barrier Area:	Sidewalks				
Barrier Type:	No Sidewalk - Transition to Shoulder				
Code Ref:	CBC 1121B.2 and ADA/ABA 206.2.1				
As Built Meas:	1	Quantity:	JOB		
Description:	Sidewalk ends and no ramp to pedestrian shoulder is provided				
As Built Desc:	No ramp to shoulder to enable pedestrian travel onto existing shoulder				
Solution:	Provide transition ramp to paved shoulder where no opposite sidewalk exists				
Bar. Severity:	1 Necessary	Cost Estimate:	$2,500.00	Status:	
Implementation Priority:	2	Facility Function:			
Implementation Phase:		Implementation Date:			
Official Responsible:					
Notes:					



Field Date: 5/3/2011 Report Date: 5/3/2011 Barrier #: 7554A
Location: Mariposa Ave and Peter Ray Ct - Corner A
X Coordinate: -121.28336
Y Coordinate: 38.68708
Barrier Area: Curb Ramps
Barrier Type: 12" Grooves - Existing (2.1% to 3.0%)
Code Ref: CBC 1127B.5.6
As Built Meas: 1 Quantity: EACH
Description: 12" grooves at top of curb ramp are not level (2.1% to 3.0%)
As Built Desc: 2.9% at 12" grooves
Solution: Demolish existing and construct new curb ramp
Bar. Severity: 4 Low Severity Cost Estimate: $2,500.00 Status:
Implementation Priority: 2 Facility Function:
Implementation Phase: Implementation Date:
Official Responsible:
Notes: Two - way intersection corners A,D



Field Date: 5/3/2011 Report Date: 5/3/2011 Barrier #: 7554B
Location: Mariposa Ave and Peter Ray Ct - Corner A
X Coordinate: -121.28336
Y Coordinate: 38.68708
Barrier Area: Curb Ramps
Barrier Type: Cross Slope - Existing (2.1% to 3.0%)
Code Ref: CBC 1127B.5.3 and ADA/ABA 406.2
As Built Meas: 1 Quantity: EACH
Description: Ramp run cross slope exceeds 2.0% (2.1% to 3.0%)
As Built Desc: 2.7% cross slope
Solution: Demolish existing and construct new curb ramp
Bar. Severity: 4 Low Severity Cost Estimate: $0.00 Status:
Implementation Priority: 2 Facility Function:
Implementation Phase: Implementation Date:
Official Responsible:
Notes: Two - way intersection corners A,D



Field Date: 5/3/2011 Report Date: 5/3/2011 Barrier #: 7554C
Location: Mariposa Ave and Peter Ray Ct - Corner A
X Coordinate: -121.28336
Y Coordinate: 38.68708
Barrier Area: Curb Ramps
Barrier Type: Gutter Slope - Existing (8.3% or more)
Code Ref: CBC 1127B.5.3 and ADA/ABA 406.2
As Built Meas: 6 Quantity: SF
Description: Gutter slope exceeds 5.0% (8.3% or more)
As Built Desc: 8.3% gutter slope
Solution: Demolish existing and construct new gutter
Bar. Severity: 1 Necessary Cost Estimate: $0.00 Status:
Implementation Priority: 2 Facility Function:
Implementation Phase: Implementation Date:
Official Responsible:
Notes: Two - way intersection corners A,D



Field Date: 5/3/2011 Report Date: 5/3/2011 Barrier #: 7555
Location: Mariposa Ave and Peter Ray Ct - Corner D
X Coordinate: -121.28335
Y Coordinate: 38.68693
Barrier Area: Curb Ramps
Barrier Type: Gutter Slope - Existing (5.9% - 6.5%)
Code Ref: CBC 1127B.5.3 and ADA/ABA 406.2
As Built Meas: 6 Quantity: SF
Description: Gutter slope exceeds 5.0% (5.9% - 6.5%)
As Built Desc: 6.0% gutter slope
Solution: Demolish existing and construct new gutter
Bar. Severity: 3 Hindrance Cost Estimate: $750.00 Status:
Implementation Priority: 2 Facility Function:
Implementation Phase: Implementation Date:
Official Responsible:
Notes: Two - way intersection corners A,D



Field Date: 5/3/2011 Report Date: 5/3/2011 Barrier #: 7556
Location: Peter Ray Ct - North
X Coordinate: -121.28352
Y Coordinate: 38.68708
Barrier Area: Sidewalks
Barrier Type: Cross Slope - Existing (2.1% to 3.0%)
Code Ref: CBC 1133B.7.1.3 and ADA/ABA 403.3
As Built Meas: 292 Quantity: LF
Description: Cross slope exceeds 2.0% (2.1% to 3.0%)
As Built Desc: 3.0% cross slope
Solution: Low severity barrier - no remediation recommended
Bar. Severity: 4 Low Severity Cost Estimate: $0.00 Status:
Implementation Priority: 4 Facility Function:
Implementation Phase: Implementation Date:
Official Responsible:
Notes:



Field Date: 5/3/2011 Report Date: 5/3/2011 Barrier #: 7557
Location: Mariposa Ave - West
X Coordinate: -121.28331
Y Coordinate: 38.6866
Barrier Area: Sidewalks
Barrier Type: Cross Slope - Existing (3.1% to 4.0%)
Code Ref: CBC 1133B.7.1.3 and ADA/ABA 403.3
As Built Meas: 204 Quantity: LF
Description: Cross slope exceeds 2.0% (3.1% to 4.0%)
As Built Desc: 3.7% cross slope
Solution: Demolish existing and construct new route
Bar. Severity: 3 Hindrance Cost Estimate: $25,500.00 Status:
Implementation Priority: 2 Facility Function:
Implementation Phase: Implementation Date:
Official Responsible:
Notes:



Field Date: 5/3/2011 Report Date: 5/3/2011 Barrier #: 7558
Location: Mariposa Ave - West
X Coordinate: -121.28332
Y Coordinate: 38.68601
Barrier Area: Sidewalks
Barrier Type: No Sidewalk - Transition to Shoulder
Code Ref: CBC 1121B.2 and ADA/ABA 206.2.1
As Built Meas: 1 Quantity: JOB
Description: Sidewalk ends and no ramp to pedestrian shoulder is provided
As Built Desc: No ramp to shoulder to enable pedestrian travel onto existing shoulder
Solution: Provide transition ramp to paved shoulder where no opposite sidewalk exists
Bar. Severity: 1 Necessary Cost Estimate: $2,500.00 Status:
Implementation Priority: 2 Facility Function:
Implementation Phase: Implementation Date:
Official Responsible:
Notes:



Field Date: 5/3/2011 Report Date: 5/3/2011 Barrier #: 7559
Location: Mariposa Ave - West
X Coordinate: -121.28337
Y Coordinate: 38.68601
Barrier Area: Sidewalks
Barrier Type: No Sidewalk - No Barricade
Code Ref: MUTCD Section 6D.01
As Built Meas: 1 Quantity: JOB
Description: No barricade provided where sidewalk ends in hazardous location
As Built Desc: No barricade or other warning provided for the visually impaired at end of sidewalk
Solution: Provide barricade with cane detectable warning at end of sidewalk
Bar. Severity: 1 Necessary Cost Estimate: $1,350.00 Status:
Implementation Priority: 2 Facility Function:
Implementation Phase: Implementation Date:
Official Responsible:
Notes:



Field Date: 5/3/2011 Report Date: 5/3/2011 Barrier #: 7560A
Location: Mariposa Ave and Mariposa Glen Wy - Corner A
X Coordinate: -121.28339
Y Coordinate: 38.68578
Barrier Area: Curb Ramps
Barrier Type: 12" Grooves - Existing (>5.0%)
Code Ref: CBC 1127B.5.6
As Built Meas: 1 Quantity: EACH
Description: 12" grooves at top of curb ramp are not level (>5.0%)
As Built Desc: 13.0% at 12" grooves
Solution: Demolish existing and construct new curb ramp
Bar. Severity: 1 Necessary Cost Estimate: $2,500.00 Status:
Implementation Priority: 2 Facility Function:
Implementation Phase: Implementation Date:
Official Responsible:
Notes: Two - way intersection corners A,B



Field Date: 5/3/2011 Report Date: 5/3/2011 Barrier #: 7560B
Location: Mariposa Ave and Mariposa Glen Wy - Corner A
X Coordinate: -121.28339
Y Coordinate: 38.68578
Barrier Area: Curb Ramps
Barrier Type: Running Slope - Existing (8.4% to 8.5%)
Code Ref: CBC 1127B.5.3 and ADA/ABA 406.1
As Built Meas: 1 Quantity: EACH
Description: Ramp run cross slope exceeds 2.0% (8.4% to 8.5%)
As Built Desc: 18.6% running slope
Solution: Demolish existing and construct new curb ramp
Bar. Severity: 4 Low Severity Cost Estimate: $0.00 Status:
Implementation Priority: 2 Facility Function:
Implementation Phase: Implementation Date:
Official Responsible:
Notes: Two - way intersection corners A,B



Field Date: 5/3/2011 Report Date: 5/3/2011 Barrier #: 7560C
Location: Mariposa Ave and Mariposa Glen Wy - Corner A
X Coordinate: -121.28339
Y Coordinate: 38.68578
Barrier Area: Curb Ramps
Barrier Type: Cross Slope - Existing (3.1% to 4.0%)
Code Ref: CBC 1127B.5.3 and ADA/ABA 406.2
As Built Meas: 1 Quantity: EACH
Description: Ramp run cross slope exceeds 2.0% (3.1% to 4.0%)
As Built Desc: 3.6% cross slope
Solution: Demolish existing and construct new curb ramp
Bar. Severity: 3 Hindrance Cost Estimate: $0.00 Status:
Implementation Priority: 2 Facility Function:
Implementation Phase: Implementation Date:
Official Responsible:
Notes: Two - way intersection corners A,B



Field Date: 5/3/2011 Report Date: 5/3/2011 Barrier #: 7560D
Location: Mariposa Ave and Mariposa Glen Wy - Corner A
X Coordinate: -121.28339
Y Coordinate: 38.68578
Barrier Area: Curb Ramps
Barrier Type: Parallel Ramp Landing - Existing (>5.0% or more)
Code Ref: CBC 1127B.5.4 and ADA/ABA 406.4
As Built Meas: 1 Quantity: EACH
Description: Curb ramp landing or pan not level (>5.0% or more)
As Built Desc: 10.9% landing slope
Solution: Demolish existing and construct new transition
Bar. Severity: 1 Necessary Cost Estimate: $0.00 Status:
Implementation Priority: 2 Facility Function:
Implementation Phase: Implementation Date:
Official Responsible:
Notes: Two - way intersection corners A,B



Field Date: 5/3/2011 Report Date: 5/3/2011 Barrier #: 7560E
Location: Mariposa Ave and Mariposa Glen Wy - Corner A
X Coordinate: -121.28339
Y Coordinate: 38.68578
Barrier Area: Curb Ramps
Barrier Type: Truncated Domes
Code Ref: CBC 1127B.5.7 and ADA/ABA 705.1.3
As Built Meas: 1 Quantity: EACH
Description: No truncated domes provided at curb ramp
As Built Desc: No detectable warnings at curb ramp
Solution: Provide compliant truncated domes
Bar. Severity: 2 Recommended Cost Estimate: $0.00 Status:
Implementation Priority: 2 Facility Function:
Implementation Phase: Implementation Date:
Official Responsible:
Notes: Two - way intersection corners A,B



Field Date: 5/3/2011 Report Date: 5/3/2011 Barrier #: 7560F
Location: Mariposa Ave and Mariposa Glen Wy - Corner A
X Coordinate: -121.28339
Y Coordinate: 38.68578
Barrier Area: Curb Ramps
Barrier Type: Gutter Slope - Existing (6.6% to 8.2%)
Code Ref: CBC 1127B.5.3 and ADA/ABA 406.2
As Built Meas: 6 Quantity: SF
Description: Gutter slope exceeds 5.0% (6.6% to 8.2%)
As Built Desc: 7.3% gutter slope
Solution: Demolish existing and construct new gutter
Bar. Severity: 2 Recommended Cost Estimate: $0.00 Status:
Implementation Priority: 2 Facility Function:
Implementation Phase: Implementation Date:
Official Responsible:
Notes: Two - way intersection corners A,B



Field Date: 5/3/2011 Report Date: 5/3/2011 Barrier #: 7561
Location: Mariposa Ave and Mariposa Glen Wy - Corner B
X Coordinate: -121.2832
Y Coordinate: 38.68577
Barrier Area: Curb Ramps
Barrier Type: No Curb Ramp - Depressed Existing Curb
Code Ref: CBC 1127B.5.1 and ADA/ABA 402.2
As Built Meas: 1 Quantity: EACH
Description: No compliant curb cut at corner (intersection)
As Built Desc: 11.2% running slope at depressed area
Solution: Demolish existing and construct curb cut
Bar. Severity: 1 Necessary Cost Estimate: $2,500.00 Status:
Implementation Priority: 2 Facility Function:
Implementation Phase: Implementation Date:
Official Responsible:
Notes: Two - way intersection corners A,B



Field Date: 5/3/2011 Report Date: 5/3/2011 Barrier #: 7562
Location: Mariposa Ave - North
X Coordinate: -121.28359
Y Coordinate: 38.68575
Barrier Area: Sidewalks
Barrier Type: No Sidewalk - Transition to Shoulder
Code Ref: CBC 1121B.2 and ADA/ABA 206.2.1
As Built Meas: 1 Quantity: JOB
Description: Sidewalk ends and no ramp to pedestrian shoulder is provided
As Built Desc: No ramp to shoulder to enable pedestrian travel onto existing shoulder
Solution: Provide transition ramp to paved shoulder where no opposite sidewalk exists
Bar. Severity: 1 Necessary Cost Estimate: $2,500.00 Status:
Implementation Priority: 2 Facility Function:
Implementation Phase: Implementation Date:
Official Responsible:
Notes:



Field Date: 5/3/2011 Report Date: 5/3/2011 Barrier #: 7563
Location: Mariposa Ave and Trilby Ct - Corner A
X Coordinate: -121.28494
Y Coordinate: 38.68577
Barrier Area: Curb Ramps
Barrier Type: No Curb Ramp - Depressed Existing Curb
Code Ref: CBC 1127B.5.1 and ADA/ABA 402.2
As Built Meas: 1 Quantity: EACH
Description: No compliant curb cut at corner (intersection)
As Built Desc: 6.0% running slope at depressed area
Solution: Demolish existing and construct curb cut
Bar. Severity: 1 Necessary Cost Estimate: $2,500.00 Status:
Implementation Priority: 2 Facility Function:
Implementation Phase: Implementation Date:
Official Responsible:
Notes: Four - way intersection corners A,B,C,D



Field Date: 5/3/2011 Report Date: 5/3/2011 Barrier #: 7564
Location: Mariposa Ave and Trilby Ct - Corner B
X Coordinate: -121.28479
Y Coordinate: 38.68575
Barrier Area: Curb Ramps
Barrier Type: No Curb Ramp
Code Ref: CBC 1127B.5.1 and ADA/ABA 402.2
As Built Meas: 1 Quantity: EACH
Description: No curb cut at corner (intersection)
As Built Desc: No curb ramp at corner
Solution: Demolish existing and construct curb cut
Bar. Severity: 1 Necessary Cost Estimate: $2,500.00 Status:
Implementation Priority: 2 Facility Function:
Implementation Phase: Implementation Date:
Official Responsible:
Notes: Four - way intersection corners A,B,C,D



Field Date: 5/3/2011 Report Date: 5/3/2011 Barrier #: 7565A
Location: Mariposa Ave and Trilby Ct - Corner C
X Coordinate: -121.28473
Y Coordinate: 38.68562
Barrier Area: Curb Ramps
Barrier Type: 12" Grooves - Existing (>5.0%)
Code Ref: CBC 1127B.5.6
As Built Meas: 1 Quantity: EACH
Description: 12" grooves at top of curb ramp are not level (>5.0%)
As Built Desc: 13.3% at 12" grooves
Solution: Demolish existing and construct new curb ramp
Bar. Severity: 1 Necessary Cost Estimate: $2,500.00 Status:
Implementation Priority: 2 Facility Function:
Implementation Phase: Implementation Date:
Official Responsible:
Notes: Four - way intersection corners A,B,C,D



Field Date: 5/3/2011 Report Date: 5/3/2011 Barrier #: 7565B
Location: Mariposa Ave and Trilby Ct - Corner C
X Coordinate: -121.28473
Y Coordinate: 38.68562
Barrier Area: Curb Ramps
Barrier Type: Running Slope - Existing (9.5% or more)
Code Ref: CBC 1127B.5.3 and ADA/ABA 406.1
As Built Meas: 1 Quantity: EACH
Description: Ramp run cross slope exceeds 2.0% (9.5% or more)
As Built Desc: 11.9% running slope
Solution: Demolish existing and construct new curb ramp
Bar. Severity: 1 Necessary Cost Estimate: $0.00 Status:
Implementation Priority: 2 Facility Function:
Implementation Phase: Implementation Date:
Official Responsible:
Notes: Four - way intersection corners A,B,C,D



Field Date: 5/3/2011 Report Date: 5/3/2011 Barrier #: 7565C
Location: Mariposa Ave and Trilby Ct - Corner C
X Coordinate: -121.28473
Y Coordinate: 38.68562
Barrier Area: Curb Ramps
Barrier Type: Cross Slope - Existing (3.1% to 4.0%)
Code Ref: CBC 1127B.5.3 and ADA/ABA 406.2
As Built Meas: 1 Quantity: EACH
Description: Ramp run cross slope exceeds 2.0% (3.1% to 4.0%)
As Built Desc: 3.8% cross slope
Solution: Demolish existing and construct new curb ramp
Bar. Severity: 3 Hindrance Cost Estimate: $0.00 Status:
Implementation Priority: 2 Facility Function:
Implementation Phase: Implementation Date:
Official Responsible:
Notes: Four - way intersection corners A,B,C,D



Field Date: 5/3/2011 Report Date: 5/3/2011 Barrier #: 7565D
Location: Mariposa Ave and Trilby Ct - Corner C
X Coordinate: -121.28473
Y Coordinate: 38.68562
Barrier Area: Curb Ramps
Barrier Type: Parallel Ramp Landing - Existing (>5.0% or more)
Code Ref: CBC 1127B.5.4 and ADA/ABA 406.4
As Built Meas: 1 Quantity: EACH
Description: Curb ramp landing or pan not level (>5.0% or more)
As Built Desc: 9.6% landing slope
Solution: Demolish existing and construct new transition
Bar. Severity: 1 Necessary Cost Estimate: $0.00 Status:
Implementation Priority: 2 Facility Function:
Implementation Phase: Implementation Date:
Official Responsible:
Notes: Four - way intersection corners A,B,C,D



Field Date: 5/3/2011 Report Date: 5/3/2011 Barrier #: 7565E
Location: Mariposa Ave and Trilby Ct - Corner C
X Coordinate: -121.28473
Y Coordinate: 38.68562
Barrier Area: Curb Ramps
Barrier Type: Truncated Domes
Code Ref: CBC 1127B.5.7 and ADA/ABA 705.1.3
As Built Meas: 1 Quantity: EACH
Description: No truncated domes provided at curb ramp
As Built Desc: No detectable warnings at curb ramp
Solution: Provide compliant truncated domes
Bar. Severity: 2 Recommended Cost Estimate: $0.00 Status:
Implementation Priority: 2 Facility Function:
Implementation Phase: Implementation Date:
Official Responsible:
Notes: Four - way intersection corners A,B,C,D



Field Date: 5/3/2011 Report Date: 5/3/2011 Barrier #: 7565F
Location: Mariposa Ave and Trilby Ct - Corner C
X Coordinate: -121.28473
Y Coordinate: 38.68562
Barrier Area: Curb Ramps
Barrier Type: Gutter Slope - Existing (5.9% - 6.5%)
Code Ref: CBC 1127B.5.3 and ADA/ABA 406.2
As Built Meas: 6 Quantity: SF
Description: Gutter slope exceeds 5.0% (5.9% - 6.5%)
As Built Desc: 6.0% gutter slope
Solution: Demolish existing and construct new gutter
Bar. Severity: 3 Hindrance Cost Estimate: $0.00 Status:
Implementation Priority: 2 Facility Function:
Implementation Phase: Implementation Date:
Official Responsible:
Notes: Four - way intersection corners A,B,C,D



Field Date: 5/3/2011 Report Date: 5/3/2011 Barrier #: 7566
Location: Mariposa Ave and Trilby Ct - Corner D
X Coordinate: -121.28487
Y Coordinate: 38.68565
Barrier Area: Curb Ramps
Barrier Type: No Curb Ramp - Depressed Existing Curb
Code Ref: CBC 1127B.5.1 and ADA/ABA 402.2
As Built Meas: 1 Quantity: EACH
Description: No compliant curb cut at corner (intersection)
As Built Desc: 10.9% running slope at depressed area
Solution: Demolish existing and construct curb cut
Bar. Severity: 1 Necessary Cost Estimate: $2,500.00 Status:
Implementation Priority: 2 Facility Function:
Implementation Phase: Implementation Date:
Official Responsible:
Notes: Four - way intersection corners A,B,C,D



Field Date: 5/3/2011 Report Date: 5/3/2011 Barrier #: 7567
Location: Mariposa Ave - North
X Coordinate: -121.28477
Y Coordinate: 38.68577
Barrier Area: Sidewalks
Barrier Type: No Sidewalk - No Barricade
Code Ref: MUTCD Section 6D.01
As Built Meas: 1 Quantity: JOB
Description: No barricade provided where sidewalk ends in hazardous location
As Built Desc: No barricade or other warning provided for the visually impaired at end of sidewalk
Solution: Provide barricade with cane detectable warning at end of sidewalk
Bar. Severity: 1 Necessary Cost Estimate: $1,350.00 Status:
Implementation Priority: 2 Facility Function:
Implementation Phase: Implementation Date:
Official Responsible:
Notes:



Field Date: 5/3/2011 Report Date: 5/3/2011 Barrier #: 7568A
Location: Trilby Ct - East
X Coordinate: -121.28502
Y Coordinate: 38.68625
Barrier Area: Sidewalks
Barrier Type: Cross Slope - Existing (4.1% to 4.9%)
Code Ref: CBC 1133B.7.1.3 and ADA/ABA 403.3
As Built Meas: 381 Quantity: LF
Description: Cross slope exceeds 2.0% (4.1% to 4.9%)
As Built Desc: 4.2% cross slope
Solution: Demolish existing and construct new route
Bar. Severity: 2 Recommended Cost Estimate: $47,625.00 Status:
Implementation Priority: 4 Facility Function:
Implementation Phase: Implementation Date:
Official Responsible:
Notes:



Field Date: 5/3/2011 Report Date: 5/3/2011 Barrier #: 7568B
Location: Trilby Ct - East
X Coordinate: -121.28509
Y Coordinate: 38.6871
Barrier Area: Sidewalks
Barrier Type: Abrupt Change in Level - > 1/2"
Code Ref: CBC 1133B.7.1 and ADA/ABA 303.3
As Built Meas: 4 Quantity: LF
Description: Change in level greater than 1/2"
As Built Desc: 1/2" lip in sidewalk surface
Solution: Grind or repair sidewalk to remove trip hazard
Bar. Severity: 1 Necessary Cost Estimate: $1,000.00 Status:
Implementation Priority: 4 Facility Function:
Implementation Phase: Implementation Date:
Official Responsible:
Notes:



Field Date: 5/3/2011 Report Date: 5/3/2011 Barrier #: 7569
Location: Trilby Ct - West
X Coordinate: -121.28524
Y Coordinate: 38.68647
Barrier Area: Sidewalks
Barrier Type: Cross Slope - Existing (3.1% to 4.0%)
Code Ref: CBC 1133B.7.1.3 and ADA/ABA 403.3
As Built Meas: 330 Quantity: LF
Description: Cross slope exceeds 2.0% (3.1% to 4.0%)
As Built Desc: 3.2% cross slope
Solution: Demolish existing and construct new route
Bar. Severity: 3 Hindrance Cost Estimate: $41,250.00 Status:
Implementation Priority: 4 Facility Function:
Implementation Phase: Implementation Date:
Official Responsible:
Notes:



Field Date: 5/3/2011 Report Date: 5/3/2011 Barrier #: 7570
Location: Mariposa Ave - West
X Coordinate: -121.28485
Y Coordinate: 38.68553
Barrier Area: Sidewalks
Barrier Type: Shoulder Cross Slope - Existing (4.1% to 4.9%)
Code Ref: CBC 1133B.7.1.3 and ADA/ABA 403.3
As Built Meas: 180 Quantity: LF
Description: Cross slope exceeds 2.0% (4.1% to 4.9%)
As Built Desc: 4.2% cross slope
Solution: Demolish existing and construct new pedestrian route
Bar. Severity: 2 Recommended Cost Estimate: $22,500.00 Status:
Implementation Priority: 2 Facility Function:
Implementation Phase: Implementation Date:
Official Responsible:
Notes:



Field Date: 5/3/2011 Report Date: 5/3/2011 Barrier #: 7571
Location: Mariposa Ave and Circuit Dr - Corner A
X Coordinate: -121.28494
Y Coordinate: 38.68498
Barrier Area: Blended Transitions
Barrier Type: Truncated Domes
Code Ref: CBC 1127B.5.3
As Built Meas: 1 Quantity: EACH
Description: No truncated domes provided at transition into roadway
As Built Desc: No detectable warning provided
Solution: Provide compliant truncated domes
Bar. Severity: 2 Recommended Cost Estimate: $1,400.00 Status:
Implementation Priority: 2 Facility Function:
Implementation Phase: Implementation Date:
Official Responsible:
Notes: Two - way intersection corners A,D



Field Date: 5/3/2011 Report Date: 5/3/2011 Barrier #: 7572
Location: Mariposa Ave and Circuit Dr - Corner D
X Coordinate: -121.28492
Y Coordinate: 38.68488
Barrier Area: Blended Transitions
Barrier Type: Truncated Domes
Code Ref: CBC 1127B.5.3
As Built Meas: 1 Quantity: EACH
Description: No truncated domes provided at transition into roadway
As Built Desc: No detectable warning provided
Solution: Provide compliant truncated domes
Bar. Severity: 2 Recommended Cost Estimate: $1,400.00 Status:
Implementation Priority: 2 Facility Function:
Implementation Phase: Implementation Date:
Official Responsible:
Notes: Two - way intersection corners A,D



Field Date: 5/3/2011 Report Date: 5/3/2011 Barrier #: 7573
Location: Circuit Dr - North
X Coordinate: -121.28509
Y Coordinate: 38.68502
Barrier Area: Sidewalks
Barrier Type: Shoulder Cross Slope - Existing (4.1% to 4.9%)
Code Ref: CBC 1133B.7.1.3 and ADA/ABA 403.3
As Built Meas: 350 Quantity: LF
Description: Cross slope exceeds 2.0% (4.1% to 4.9%)
As Built Desc: 4.1% cross slope
Solution: Demolish existing and construct new pedestrian route
Bar. Severity: 2 Recommended Cost Estimate: $43,750.00 Status:
Implementation Priority: 4 Facility Function:
Implementation Phase: Implementation Date:
Official Responsible:
Notes:



Field Date: 5/3/2011 Report Date: 5/3/2011 Barrier #: 7574
Location: Circuit Dr - East
X Coordinate: -121.28688
Y Coordinate: 38.68514
Barrier Area: Sidewalks
Barrier Type: Shoulder Cross Slope - Existing (4.1% to 4.9%)
Code Ref: CBC 1133B.7.1.3 and ADA/ABA 403.3
As Built Meas: 277 Quantity: LF
Description: Cross slope exceeds 2.0% (4.1% to 4.9%)
As Built Desc: 4.7% cross slope
Solution: Demolish existing and construct new pedestrian route
Bar. Severity: 2 Recommended Cost Estimate: $34,625.00 Status:
Implementation Priority: 4 Facility Function:
Implementation Phase: Implementation Date:
Official Responsible:
Notes:



Field Date: 5/3/2011 Report Date: 5/3/2011 Barrier #: 7575
Location: Circuit Dr and Graham Cir - Corner B
X Coordinate: -121.28697
Y Coordinate: 38.68594
Barrier Area: Blended Transitions
Barrier Type: Truncated Domes
Code Ref: CBC 1127B.5.3
As Built Meas: 1 Quantity: EACH
Description: No truncated domes provided at transition into roadway
As Built Desc: No detectable warning provided
Solution: Provide compliant truncated domes
Bar. Severity: 2 Recommended Cost Estimate: $1,400.00 Status:
Implementation Priority: 4 Facility Function:
Implementation Phase: Implementation Date:
Official Responsible:
Notes: Two - way intersection corners B,C



Field Date: 5/3/2011 Report Date: 5/3/2011 Barrier #: 7576
Location: Circuit Dr and Graham Cir - Corner C
X Coordinate: -121.28692
Y Coordinate: 38.68584
Barrier Area: Blended Transitions
Barrier Type: Truncated Domes
Code Ref: CBC 1127B.5.3
As Built Meas: 1 Quantity: EACH
Description: No truncated domes provided at transition into roadway
As Built Desc: No detectable warning provided
Solution: Provide compliant truncated domes
Bar. Severity: 2 Recommended Cost Estimate: $1,400.00 Status:
Implementation Priority: 4 Facility Function:
Implementation Phase: Implementation Date:
Official Responsible:
Notes: Two - way intersection corners B,C



Field Date: 5/3/2011 Report Date: 5/3/2011 Barrier #: 7577
Location: Circuit Dr - East
X Coordinate: -121.28701
Y Coordinate: 38.68607
Barrier Area: Sidewalks
Barrier Type: Shoulder Cross Slope - Existing (5.0% or more)
Code Ref: CBC 1133B.7.1.3 and ADA/ABA 403.3
As Built Meas: 352 Quantity: LF
Description: Cross slope exceeds 2.0% (5.0% or more)
As Built Desc: 5.2% cross slope
Solution: Demolish existing and construct new pedestrian route
Bar. Severity: 1 Necessary Cost Estimate: $44,000.00 Status:
Implementation Priority: 4 Facility Function:
Implementation Phase: Implementation Date:
Official Responsible:
Notes:



Field Date: 5/3/2011 Report Date: 5/3/2011 Barrier #: 7578
Location: Circuit Dr and Graham Cir - Corner B
X Coordinate: -121.28772
Y Coordinate: 38.68696
Barrier Area: Blended Transitions
Barrier Type: Truncated Domes
Code Ref: CBC 1127B.5.3
As Built Meas: 1 Quantity: EACH
Description: No truncated domes provided at transition into roadway
As Built Desc: No detectable warning provided
Solution: Provide compliant truncated domes
Bar. Severity: 2 Recommended Cost Estimate: $1,400.00 Status:
Implementation Priority: 4 Facility Function:
Implementation Phase: Implementation Date:
Official Responsible:
Notes: Two - way intersection corners B,C



Field Date: 5/3/2011 Report Date: 5/3/2011 Barrier #: 7579
Location: Circuit Dr and Graham Cir - Corner C
X Coordinate: -121.28758
Y Coordinate: 38.68685
Barrier Area: Blended Transitions
Barrier Type: Truncated Domes
Code Ref: CBC 1127B.5.3
As Built Meas: 1 Quantity: EACH
Description: No truncated domes provided at transition into roadway
As Built Desc: No detectable warning provided
Solution: Provide compliant truncated domes
Bar. Severity: 2 Recommended Cost Estimate: $1,400.00 Status:
Implementation Priority: 4 Facility Function:
Implementation Phase: Implementation Date:
Official Responsible:
Notes: Two - way intersection corners B,C



Field Date: 5/3/2011 Report Date: 5/3/2011 Barrier #: 7580
Location: Graham Cir - South
X Coordinate: -121.28745
Y Coordinate: 38.68693
Barrier Area: Sidewalks
Barrier Type: Shoulder Cross Slope - Existing (5.0% or more)
Code Ref: CBC 1133B.7.1.3 and ADA/ABA 403.3
As Built Meas: 410 Quantity: LF
Description: Cross slope exceeds 2.0% (5.0% or more)
As Built Desc: 5.5% cross slope
Solution: Demolish existing and construct new pedestrian route
Bar. Severity: 1 Necessary Cost Estimate: $51,250.00 Status:
Implementation Priority: 4 Facility Function:
Implementation Phase: Implementation Date:
Official Responsible:
Notes:



Field Date: 5/3/2011 Report Date: 5/3/2011 Barrier #: 7581
Location: Graham Cir - West
X Coordinate: -121.28622
Y Coordinate: 38.68703
Barrier Area: Sidewalks
Barrier Type: Shoulder Cross Slope - Existing (3.1% to 4.0%)
Code Ref: CBC 1133B.7.1.3 and ADA/ABA 403.3
As Built Meas: 397 Quantity: LF
Description: Cross slope exceeds 2.0% (3.1% to 4.0%)
As Built Desc: 3.9% cross slope
Solution: Demolish existing and construct new pedestrian route
Bar. Severity: 3 Hindrance Cost Estimate: $49,625.00 Status:
Implementation Priority: 4 Facility Function:
Implementation Phase: Implementation Date:
Official Responsible:
Notes:



Field Date: 5/3/2011 Report Date: 5/3/2011 Barrier #: 7582
Location: Graham Cir - North
X Coordinate: -121.28635
Y Coordinate: 38.68602
Barrier Area: Sidewalks
Barrier Type: Shoulder Cross Slope - Existing (4.1% to 4.9%)
Code Ref: CBC 1133B.7.1.3 and ADA/ABA 403.3
As Built Meas: 195 Quantity: LF
Description: Cross slope exceeds 2.0% (4.1% to 4.9%)
As Built Desc: 4.1% cross slope
Solution: Demolish existing and construct new pedestrian route
Bar. Severity: 2 Recommended Cost Estimate: $24,375.00 Status:
Implementation Priority: 4 Facility Function:
Implementation Phase: Implementation Date:
Official Responsible:
Notes:



Field Date: 5/3/2011 Report Date: 5/3/2011 Barrier #: 7583
Location: Graham Cir - South
X Coordinate: -121.2868
Y Coordinate: 38.68586
Barrier Area: Sidewalks
Barrier Type: Shoulder Cross Slope - Existing (3.1% to 4.0%)
Code Ref: CBC 1133B.7.1.3 and ADA/ABA 403.3
As Built Meas: 195 Quantity: LF
Description: Cross slope exceeds 2.0% (3.1% to 4.0%)
As Built Desc: 3.2% cross slope
Solution: Demolish existing and construct new pedestrian route
Bar. Severity: 3 Hindrance Cost Estimate: $24,375.00 Status:
Implementation Priority: 4 Facility Function:
Implementation Phase: Implementation Date:
Official Responsible:
Notes:



Field Date: 5/3/2011 Report Date: 5/3/2011 Barrier #: 7584
Location: Graham Cir - East
X Coordinate: -121.28611
Y Coordinate: 38.6861
Barrier Area: Sidewalks
Barrier Type: Shoulder Cross Slope - Existing (3.1% to 4.0%)
Code Ref: CBC 1133B.7.1.3 and ADA/ABA 403.3
As Built Meas: 412 Quantity: LF
Description: Cross slope exceeds 2.0% (3.1% to 4.0%)
As Built Desc: 3.2% cross slope
Solution: Demolish existing and construct new pedestrian route
Bar. Severity: 3 Hindrance Cost Estimate: $51,500.00 Status:
Implementation Priority: 4 Facility Function:
Implementation Phase: Implementation Date:
Official Responsible:
Notes:



Field Date:	5/3/2011	Report Date:	5/3/2011	Barrier #:	7585
Location:	Graham Cir - North				
X Coordinate:	-121.28618				
Y Coordinate:	38.6872				
Barrier Area:	Sidewalks				
Barrier Type:	Shoulder Cross Slope - Existing (4.1% to 4.9%)				
Code Ref:	CBC 1133B.7.1.3 and ADA/ABA 403.3				
As Built Meas:	469	Quantity:	LF		
Description:	Cross slope exceeds 2.0% (4.1% to 4.9%)				
As Built Desc:	4.8% cross slope				
Solution:	Demolish existing and construct new pedestrian route				
Bar. Severity:	2 Recommended	Cost Estimate:	$58,625.00	Status:	
Implementation Priority:	4	Facility Function:			
Implementation Phase:		Implementation Date:			
Official Responsible:					
Notes:					



Field Date:	5/3/2011	Report Date:	5/3/2011	Barrier #:	7586
Location:	Circuit Dr - North				
X Coordinate:	-121.28773				
Y Coordinate:	38.687				
Barrier Area:	Sidewalks				
Barrier Type:	Shoulder Cross Slope - Existing (5.0% or more)				
Code Ref:	CBC 1133B.7.1.3 and ADA/ABA 403.3				
As Built Meas:	686	Quantity:	LF		
Description:	Cross slope exceeds 2.0% (5.0% or more)				
As Built Desc:	6.1% cross slope				
Solution:	Demolish existing and construct new pedestrian route				
Bar. Severity:	1 Necessary	Cost Estimate:	$85,750.00	Status:	
Implementation Priority:	4	Facility Function:			
Implementation Phase:		Implementation Date:			
Official Responsible:					
Notes:					



Field Date: 5/3/2011 Report Date: 5/3/2011 Barrier #: 7587
Location: Circuit Dr - North
X Coordinate: -121.29005
Y Coordinate: 38.68716
Barrier Area: Sidewalks
Barrier Type: No Sidewalk - No Barricade
Code Ref: MUTCD Section 6D.01
As Built Meas: 1 Quantity: JOB
Description: No barricade provided where sidewalk ends in hazardous location
As Built Desc: No barricade or other warning provided for the visually impaired at end of sidewalk
Solution: Provide barricade with cane detectable warning at end of sidewalk
Bar. Severity: 1 Necessary Cost Estimate: $1,350.00 Status:
Implementation Priority: 4 Facility Function:
Implementation Phase: Implementation Date:
Official Responsible:
Notes:



Field Date: 5/3/2011 Report Date: 5/3/2011 Barrier #: 7588
Location: Circuit Dr - South
X Coordinate: -121.29011
Y Coordinate: 38.68707
Barrier Area: Sidewalks
Barrier Type: Cross Slope - Existing (3.1% to 4.0%)
Code Ref: CBC 1133B.7.1.3 and ADA/ABA 403.3
As Built Meas: 124 Quantity: LF
Description: Cross slope exceeds 2.0% (3.1% to 4.0%)
As Built Desc: 3.7% cross slope
Solution: Demolish existing and construct new route
Bar. Severity: 3 Hindrance Cost Estimate: $15,500.00 Status:
Implementation Priority: 4 Facility Function:
Implementation Phase: Implementation Date:
Official Responsible:
Notes:



Field Date: 5/3/2011 Report Date: 5/3/2011 Barrier #: 7589
Location: Circuit Dr - South
X Coordinate: -121.2898
Y Coordinate: 38.68707
Barrier Area: Sidewalks
Barrier Type: No Sidewalk - No Barricade
Code Ref: MUTCD Section 6D.01
As Built Meas: 1 Quantity: JOB
Description: No barricade provided where sidewalk ends in hazardous location
As Built Desc: No barricade or other warning provided for the visually impaired at end of sidewalk
Solution: Provide barricade with cane detectable warning at end of sidewalk
Bar. Severity: 1 Necessary Cost Estimate: $1,350.00 Status:
Implementation Priority: 4 Facility Function:
Implementation Phase: Implementation Date:
Official Responsible:
Notes:



Field Date: 5/3/2011 Report Date: 5/3/2011 Barrier #: 7590
Location: Circuit Dr - South
X Coordinate: -121.28974
Y Coordinate: 38.68706
Barrier Area: Sidewalks
Barrier Type: Shoulder Cross Slope - Existing (4.1% to 4.9%)
Code Ref: CBC 1133B.7.1.3 and ADA/ABA 403.3
As Built Meas: 560 Quantity: LF
Description: Cross slope exceeds 2.0% (4.1% to 4.9%)
As Built Desc: 4.2% cross slope
Solution: Demolish existing and construct new pedestrian route
Bar. Severity: 2 Recommended Cost Estimate: $70,000.00 Status:
Implementation Priority: 4 Facility Function:
Implementation Phase: Implementation Date:
Official Responsible:
Notes:



Field Date: 5/3/2011 Report Date: 5/3/2011 Barrier #: 7591
Location: Circuit Dr - West
X Coordinate: -121.28789
Y Coordinate: 38.68687
Barrier Area: Sidewalks
Barrier Type: Shoulder Cross Slope - Existing (4.1% to 4.9%)
Code Ref: CBC 1133B.7.1.3 and ADA/ABA 403.3
As Built Meas: 783 Quantity: LF
Description: Cross slope exceeds 2.0% (4.1% to 4.9%)
As Built Desc: 4.2% cross slope
Solution: Demolish existing and construct new pedestrian route
Bar. Severity: 2 Recommended Cost Estimate: $97,875.00 Status:
Implementation Priority: 4 Facility Function:
Implementation Phase: Implementation Date:
Official Responsible:
Notes:



Field Date: 5/3/2011 Report Date: 5/3/2011 Barrier #: 7592
Location: Circuit Dr - South
X Coordinate: -121.28679
Y Coordinate: 38.68489
Barrier Area: Sidewalks
Barrier Type: Shoulder Cross Slope - Existing (5.0% or more)
Code Ref: CBC 1133B.7.1.3 and ADA/ABA 403.3
As Built Meas: 591 Quantity: LF
Description: Cross slope exceeds 2.0% (5.0% or more)
As Built Desc: 6.5% cross slope
Solution: Demolish existing and construct new pedestrian route
Bar. Severity: 1 Necessary Cost Estimate: $73,875.00 Status:
Implementation Priority: 4 Facility Function:
Implementation Phase: Implementation Date:
Official Responsible:
Notes:



Field Date: 5/4/2011 Report Date: 5/4/2011 Barrier #: 7593A
Location: Mariposa Ave - West
X Coordinate: -121.28485
Y Coordinate: 38.68489
Barrier Area: Sidewalks
Barrier Type: Cross Slope - Existing (3.1% to 4.0%)
Code Ref: CBC 1133B.7.1.3 and ADA/ABA 403.3
As Built Meas: 561 Quantity: LF
Description: Cross slope exceeds 2.0% (3.1% to 4.0%)
As Built Desc: 3.6% cross slope
Solution: Demolish existing and construct new route
Bar. Severity: 3 Hindrance Cost Estimate: $70,125.00 Status:
Implementation Priority: 2 Facility Function:
Implementation Phase: Implementation Date:
Official Responsible:
Notes:



Field Date: 5/4/2011 Report Date: 5/4/2011 Barrier #: 7593B
Location: Mariposa Ave - West
X Coordinate: -121.28485
Y Coordinate: 38.68478
Barrier Area: Sidewalks
Barrier Type: Drop-off Along Ped Route (> 4")
Code Ref: CBC 1133B.8.1
As Built Meas: 15 Quantity: LF
Description: Drop of more than 4" along pedestrian route lacks warning curb
As Built Desc: 60" drop off creates hazardous condition for the visually impaired
Solution: Provide curb projecting at least 6" above the walk or sidewalk surface to warn the blind of a potent
Bar. Severity: 1 Necessary Cost Estimate: $2,625.00 Status:
Implementation Priority: 2 Facility Function:
Implementation Phase: Implementation Date:
Official Responsible:
Notes:



Field Date: 5/4/2011 Report Date: 5/4/2011 Barrier #: 7593C
Location: Mariposa Ave - West
X Coordinate: -121.28487
Y Coordinate: 38.68463
Barrier Area: Sidewalks
Barrier Type: Drop-off Along Ped Route (> 4")
Code Ref: CBC 1133B.8.1
As Built Meas: 30 Quantity: LF
Description: Drop of more than 4" along pedestrian route lacks warning curb
As Built Desc: 24" drop off creates hazardous condition
Solution: Provide curb projecting at least 6" above the walk or sidewalk surface to warn the blind of a potent
Bar. Severity: 1 Necessary Cost Estimate: $5,250.00 Status:
Implementation Priority: 2 Facility Function:
Implementation Phase: Implementation Date:
Official Responsible:
Notes:



Field Date: 5/4/2011 Report Date: 5/4/2011 Barrier #: 7593D
Location: Mariposa Ave - West
X Coordinate: -121.28486
Y Coordinate: 38.68447
Barrier Area: Sidewalks
Barrier Type: Drop-off Along Ped Route (> 4")
Code Ref: CBC 1133B.8.1
As Built Meas: 45 Quantity: LF
Description: Drop of more than 4" along pedestrian route lacks warning curb
As Built Desc: 12" drop off creates hazardous condition for the visually impaired
Solution: Provide curb projecting at least 6" above the walk or sidewalk surface to warn the blind of a potent
Bar. Severity: 1 Necessary Cost Estimate: $7,875.00 Status:
Implementation Priority: 2 Facility Function:
Implementation Phase: Implementation Date:
Official Responsible:
Notes:



Field Date: 5/4/2011 Report Date: 5/4/2011 Barrier #: 7594
Location: Mariposa Ave and Cula Vista Dr - Corner A
X Coordinate: -121.28483
Y Coordinate: 38.68334
Barrier Area: Blended Transitions
Barrier Type: Truncated Domes
Code Ref: CBC 1127B.5.3
As Built Meas: 1 Quantity: EACH
Description: No truncated domes provided at transition into roadway
As Built Desc: No detectable warning provided
Solution: Provide compliant truncated domes
Bar. Severity: 2 Recommended Cost Estimate: $1,400.00 Status:
Implementation Priority: 2 Facility Function:
Implementation Phase: Implementation Date:
Official Responsible:
Notes: Two - way intersection corners A,D



Field Date: 5/4/2011 Report Date: 5/4/2011 Barrier #: 7595
Location: Mariposa Ave and Cula Vista Dr - Corner D
X Coordinate: -121.28482
Y Coordinate: 38.6832
Barrier Area: Blended Transitions
Barrier Type: Truncated Domes
Code Ref: CBC 1127B.5.3
As Built Meas: 1 Quantity: EACH
Description: No truncated domes provided at transition into roadway
As Built Desc: No detectable warning provided
Solution: Provide compliant truncated domes
Bar. Severity: 2 Recommended Cost Estimate: $1,400.00 Status:
Implementation Priority: 2 Facility Function:
Implementation Phase: Implementation Date:
Official Responsible:
Notes: Two - way intersection corners A,D



Field Date: 5/4/2011 Report Date: 5/4/2011 Barrier #: 7596A
Location: Mariposa Ave - West
X Coordinate: -121.28477
Y Coordinate: 38.6831
Barrier Area: Sidewalks
Barrier Type: Shoulder Cross Slope - Existing (3.1% to 4.0%)
Code Ref: CBC 1133B.7.1.3 and ADA/ABA 403.3
As Built Meas: 107 Quantity: LF
Description: Cross slope exceeds 2.0% (3.1% to 4.0%)
As Built Desc: 4.0% cross slope
Solution: Demolish existing and construct new pedestrian route
Bar. Severity: 3 Hindrance Cost Estimate: $13,375.00 Status:
Implementation Priority: 2 Facility Function:
Implementation Phase: Implementation Date:
Official Responsible:
Notes:



Field Date: 5/4/2011 Report Date: 5/4/2011 Barrier #: 7596B
Location: Mariposa Ave - West
X Coordinate: -121.28479
Y Coordinate: 38.68302
Barrier Area: Sidewalks
Barrier Type: Drop-off Along Ped Route (> 4")
Code Ref: CBC 1133B.8.1
As Built Meas: 30 Quantity: LF
Description: Drop of more than 4" along pedestrian route lacks warning curb
As Built Desc: 24" drop off creates hazardous condition
Solution: Provide curb projecting at least 6" above the walk or sidewalk surface to warn the blind of a potent
Bar. Severity: 1 Necessary Cost Estimate: $5,250.00 Status:
Implementation Priority: 2 Facility Function:
Implementation Phase: Implementation Date:
Official Responsible:
Notes:



Field Date: 5/4/2011 Report Date: 5/4/2011 Barrier #: 7597
Location: Mariposa Ave and San Simeon Dr - Corner A
X Coordinate: -121.28482
Y Coordinate: 38.68285
Barrier Area: Blended Transitions
Barrier Type: Truncated Domes
Code Ref: CBC 1127B.5.3
As Built Meas: 1 Quantity: EACH
Description: No truncated domes provided at transition into roadway
As Built Desc: No detectable warning provided
Solution: Provide compliant truncated domes
Bar. Severity: 2 Recommended Cost Estimate: $1,400.00 Status:
Implementation Priority: 2 Facility Function:
Implementation Phase: Implementation Date:
Official Responsible:
Notes: Four - way intersection corners A,B,C,D



Field Date: 5/4/2011 Report Date: 5/4/2011 Barrier #: 7598
Location: Mariposa Ave and San Simeon Dr - Corner B
X Coordinate: -121.28466
Y Coordinate: 38.68284
Barrier Area: Curb Ramps
Barrier Type: No Curb Ramp
Code Ref: CBC 1127B.5.1 and ADA/ABA 402.2
As Built Meas: 1 Quantity: EACH
Description: No curb cut at corner (intersection)
As Built Desc: No curb ramp at corner
Solution: Demolish existing and construct curb cut
Bar. Severity: 1 Necessary Cost Estimate: $2,500.00 Status:
Implementation Priority: 2 Facility Function:
Implementation Phase: Implementation Date:
Official Responsible:
Notes: Four - way intersection corners A,B,C,D



Field Date: 5/4/2011 Report Date: 5/4/2011 Barrier #: 7599
Location: Mariposa Ave and San Simeon Dr - Corner C
X Coordinate: -121.28463
Y Coordinate: 38.68273
Barrier Area: Curb Ramps
Barrier Type: No Curb Ramp
Code Ref: CBC 1127B.5.1 and ADA/ABA 402.2
As Built Meas: 1 Quantity: EACH
Description: No curb cut at corner (intersection)
As Built Desc: No curb ramp at corner
Solution: Demolish existing and construct curb cut
Bar. Severity: 1 Necessary Cost Estimate: $2,500.00 Status:
Implementation Priority: 2 Facility Function:
Implementation Phase: Implementation Date:
Official Responsible:
Notes: Four - way intersection corners A,B,C,D



Field Date: 5/4/2011 Report Date: 5/4/2011 Barrier #: 7600
Location: Mariposa Ave and San Simeon Dr - Corner D
X Coordinate: -121.28476
Y Coordinate: 38.68273
Barrier Area: Blended Transitions
Barrier Type: Truncated Domes
Code Ref: CBC 1127B.5.3
As Built Meas: 1 Quantity: EACH
Description: No truncated domes provided at transition into roadway
As Built Desc: No detectable warning provided
Solution: Provide compliant truncated domes
Bar. Severity: 2 Recommended Cost Estimate: $1,400.00 Status:
Implementation Priority: 2 Facility Function:
Implementation Phase: Implementation Date:
Official Responsible:
Notes: Four - way intersection corners A,B,C,D



Field Date: 5/4/2011 Report Date: 5/4/2011 Barrier #: 7601A
Location: Mariposa Ave - West
X Coordinate: -121.28484
Y Coordinate: 38.68286
Barrier Area: Sidewalks
Barrier Type: Shoulder Cross Slope - Existing (3.1% to 4.0%)
Code Ref: CBC 1133B.7.1.3 and ADA/ABA 403.3
As Built Meas: 78 Quantity: LF
Description: Cross slope exceeds 2.0% (3.1% to 4.0%)
As Built Desc: 3.7% cross slope
Solution: Demolish existing and construct new pedestrian route
Bar. Severity: 3 Hindrance Cost Estimate: $9,750.00 Status:
Implementation Priority: 2 Facility Function:
Implementation Phase: Implementation Date:
Official Responsible:
Notes:



Field Date: 5/4/2011 Report Date: 5/4/2011 Barrier #: 7601B
Location: Mariposa Ave - West
X Coordinate: -121.2848
Y Coordinate: 38.68264
Barrier Area: Sidewalks
Barrier Type: Drop-off Along Ped Route (> 4")
Code Ref: CBC 1133B.8.1
As Built Meas: 70 Quantity: LF
Description: Drop of more than 4" along pedestrian route lacks warning curb
As Built Desc: 12" drop off creates hazardous condition for the visually impaired
Solution: Provide curb projecting at least 6" above the walk or sidewalk surface to warn the blind of a potent
Bar. Severity: 1 Necessary Cost Estimate: $12,250.00 Status:
Implementation Priority: 2 Facility Function:
Implementation Phase: Implementation Date:
Official Responsible:
Notes:



Field Date: 5/4/2011 Report Date: 5/4/2011 Barrier #: 7602
Location: Mariposa Ave and Cula Vista Dr - Corner A
X Coordinate: -121.28485
Y Coordinate: 38.68241
Barrier Area: Blended Transitions
Barrier Type: Truncated Domes
Code Ref: CBC 1127B.5.3
As Built Meas: 1 Quantity: EACH
Description: No truncated domes provided at transition into roadway
As Built Desc: No detectable warning provided
Solution: Provide compliant truncated domes
Bar. Severity: 2 Recommended Cost Estimate: $1,400.00 Status:
Implementation Priority: 2 Facility Function:
Implementation Phase: Implementation Date:
Official Responsible:
Notes: Two - way intersection corners A,D



Field Date: 5/4/2011 Report Date: 5/4/2011 Barrier #: 7603
Location: Mariposa Ave and Cula Vista Dr - Corner D
X Coordinate: -121.28487
Y Coordinate: 38.68234
Barrier Area: Blended Transitions
Barrier Type: Truncated Domes
Code Ref: CBC 1127B.5.3
As Built Meas: 1 Quantity: EACH
Description: No truncated domes provided at transition into roadway
As Built Desc: No detectable warning provided
Solution: Provide compliant truncated domes
Bar. Severity: 2 Recommended Cost Estimate: $1,400.00 Status:
Implementation Priority: 2 Facility Function:
Implementation Phase: Implementation Date:
Official Responsible:
Notes: Two - way intersection corners A,D



Field Date: 5/4/2011 Report Date: 5/4/2011 Barrier #: 7604
Location: Cula Vista Dr - North
X Coordinate: -121.2849
Y Coordinate: 38.68243
Barrier Area: Sidewalks
Barrier Type: No sidewalk
Code Ref: CBC 1127B.1 and ADA/ABA 206.2.1
As Built Meas: 573 Quantity: LF
Description: No pedestrian route provided
As Built Desc: No sidewalk provided
Solution: Construct new firm and stable pedestrian route
Bar. Severity: 1 Necessary Cost Estimate: $57,300.00 Status:
Implementation Priority: 4 Facility Function:
Implementation Phase: Implementation Date:
Official Responsible:
Notes:



Field Date: 5/4/2011 Report Date: 5/4/2011 Barrier #: 7605
Location: Cula Vista Dr - East
X Coordinate: -121.28681
Y Coordinate: 38.68263
Barrier Area: Sidewalks
Barrier Type: No sidewalk
Code Ref: CBC 1127B.1 and ADA/ABA 206.2.1
As Built Meas: 186 Quantity: LF
Description: No pedestrian route provided
As Built Desc: No sidewalk provided
Solution: Construct new firm and stable pedestrian route
Bar. Severity: 1 Necessary Cost Estimate: $18,600.00 Status:
Implementation Priority: 4 Facility Function:
Implementation Phase: Implementation Date:
Official Responsible:
Notes:



Field Date: 5/4/2011 Report Date: 5/4/2011 Barrier #: 7606
Location: Cula Vista Dr - South
X Coordinate: -121.28668
Y Coordinate: 38.68298
Barrier Area: Sidewalks
Barrier Type: No sidewalk
Code Ref: CBC 1127B.1 and ADA/ABA 206.2.1
As Built Meas: 532 Quantity: LF
Description: No pedestrian route provided
As Built Desc: No sidewalk provided
Solution: Construct new firm and stable pedestrian route
Bar. Severity: 1 Necessary Cost Estimate: $53,200.00 Status:
Implementation Priority: 4 Facility Function:
Implementation Phase: Implementation Date:
Official Responsible:
Notes:



Field Date: 5/4/2011 Report Date: 5/4/2011 Barrier #: 7607
Location: Cula Vista Dr - North
X Coordinate: -121.28492
Y Coordinate: 38.6833
Barrier Area: Sidewalks
Barrier Type: No sidewalk
Code Ref: CBC 1127B.1 and ADA/ABA 206.2.1
As Built Meas: 582 Quantity: LF
Description: No pedestrian route provided
As Built Desc: No sidewalk provided
Solution: Construct new firm and stable pedestrian route
Bar. Severity: 1 Necessary Cost Estimate: $58,200.00 Status:
Implementation Priority: 4 Facility Function:
Implementation Phase: Implementation Date:
Official Responsible:
Notes:



Field Date: 5/4/2011 Report Date: 5/4/2011 Barrier #: 7608
Location: Cula Vista Dr - West
X Coordinate: -121.28682
Y Coordinate: 38.68295
Barrier Area: Sidewalks
Barrier Type: No sidewalk
Code Ref: CBC 1127B.1 and ADA/ABA 206.2.1
As Built Meas: 174 Quantity: LF
Description: No pedestrian route provided
As Built Desc: No sidewalk provided
Solution: Construct new firm and stable pedestrian route
Bar. Severity: 1 Necessary Cost Estimate: $17,400.00 Status:
Implementation Priority: 4 Facility Function:
Implementation Phase: Implementation Date:
Official Responsible:
Notes:



Field Date: 5/4/2011 Report Date: 5/4/2011 Barrier #: 7609
Location: Cula Vista Dr - South
X Coordinate: -121.28687
Y Coordinate: 38.68246
Barrier Area: Sidewalks
Barrier Type: No sidewalk
Code Ref: CBC 1127B.1 and ADA/ABA 206.2.1
As Built Meas: 600 Quantity: LF
Description: No pedestrian route provided
As Built Desc: No sidewalk provided
Solution: Construct new firm and stable pedestrian route
Bar. Severity: 1 Necessary Cost Estimate: $60,000.00 Status:
Implementation Priority: 4 Facility Function:
Implementation Phase: Implementation Date:
Official Responsible:
Notes:



Field Date:	5/4/2011
Report Date:	5/4/2011
Barrier #:	7610A
Location:	Mariposa Ave - West
X Coordinate:	-121.28484
Y Coordinate:	38.68229
Barrier Area:	Sidewalks
Barrier Type:	Cross Slope - Existing (3.1% to 4.0%)
Code Ref:	CBC 1133B.7.1.3 and ADA/ABA 403.3
As Built Meas:	90
Quantity:	LF
Description:	Cross slope exceeds 2.0% (3.1% to 4.0%)
As Built Desc:	3.7% cross slope
Solution:	Demolish existing and construct new route
Bar. Severity:	3 Hindrance
Cost Estimate:	$11,250.00
Status:	
Implementation Priority:	2
Facility Function:	
Implementation Phase:	
Implementation Date:	
Official Responsible:	
Notes:	



Field Date:	5/4/2011
Report Date:	5/4/2011
Barrier #:	7610B
Location:	Mariposa Ave - West
X Coordinate:	-121.28485
Y Coordinate:	38.68225
Barrier Area:	Sidewalks
Barrier Type:	Drop-off Along Ped Route (> 4")
Code Ref:	CBC 1133B.8.1
As Built Meas:	45
Quantity:	LF
Description:	Drop of more than 4" along pedestrian route lacks warning curb
As Built Desc:	12" drop off creates hazardous condition for the visually impaired
Solution:	Provide curb projecting at least 6" above the walk or sidewalk surface to warn the blind of a potent
Bar. Severity:	1 Necessary
Cost Estimate:	$7,875.00
Status:	
Implementation Priority:	2
Facility Function:	
Implementation Phase:	
Implementation Date:	
Official Responsible:	
Notes:	



Field Date: 5/4/2011 Report Date: 5/4/2011 Barrier #: 7611
Location: Mariposa Ave - West
X Coordinate: -121.28482
Y Coordinate: 38.68175
Barrier Area: Sidewalks
Barrier Type: Drop-off Along Ped Route (> 4")
Code Ref: CBC 1133B.8.1
As Built Meas: 30 Quantity: LF
Description: Drop of more than 4" along pedestrian route lacks warning curb
As Built Desc: 12" drop off creates hazardous condition for the visually impaired
Solution: Provide curb projecting at least 6" above the walk or sidewalk surface to warn the blind of a potent
Bar. Severity: 1 Necessary Cost Estimate: $5,250.00 Status:
Implementation Priority: 2 Facility Function:
Implementation Phase: Implementation Date:
Official Responsible:
Notes:



Field Date: 5/4/2011 Report Date: 5/4/2011 Barrier #: 7612
Location: Mariposa Ave - West
X Coordinate: -121.28485
Y Coordinate: 38.6815
Barrier Area: Sidewalks
Barrier Type: No Sidewalk - Transition to Shoulder
Code Ref: CBC 1121B.2 and ADA/ABA 206.2.1
As Built Meas: 1 Quantity: JOB
Description: Sidewalk ends and no ramp to pedestrian shoulder is provided
As Built Desc: No ramp to shoulder to enable pedestrian travel onto existing shoulder
Solution: Provide transition ramp to paved shoulder where no opposite sidewalk exists
Bar. Severity: 1 Necessary Cost Estimate: $2,500.00 Status:
Implementation Priority: 2 Facility Function:
Implementation Phase: Implementation Date:
Official Responsible:
Notes:



Field Date: 5/4/2011 Report Date: 5/4/2011 Barrier #: 7613
Location: Mariposa Ave - East
X Coordinate: -121.28468
Y Coordinate: 38.67859
Barrier Area: Sidewalks
Barrier Type: Driveway - Existing (5.0% or more)
Code Ref: CBC 1133B.7.1.3 and ADA/ABA 403.3
As Built Meas: 38 Quantity: LF
Description: Driveway cross slope exceeds 2.0% (5.0% or more)
As Built Desc: 10.0% cross slope, 18.0% running slope
Solution: Provide min. 48" wide level walkway through driveway
Bar. Severity: 1 Necessary Cost Estimate: $4,750.00 Status:
Implementation Priority: 2 Facility Function:
Implementation Phase: Implementation Date:
Official Responsible:
Notes:



Field Date: 5/4/2011 Report Date: 5/4/2011 Barrier #: 7614A
Location: Mariposa Ave - East
X Coordinate: -121.28467
Y Coordinate: 38.67866
Barrier Area: Sidewalks
Barrier Type: Cross Slope - Existing (4.1% to 4.9%)
Code Ref: CBC 1133B.7.1.3 and ADA/ABA 403.3
As Built Meas: 326 Quantity: LF
Description: Cross slope exceeds 2.0% (4.1% to 4.9%)
As Built Desc: 4.8% cross slope
Solution: Demolish existing and construct new route
Bar. Severity: 2 Recommended Cost Estimate: $40,750.00 Status:
Implementation Priority: 2 Facility Function:
Implementation Phase: Implementation Date:
Official Responsible:
Notes:



Field Date: 5/4/2011 Report Date: 5/4/2011 Barrier #: 7614B
Location: Mariposa Ave - East
X Coordinate: -121.28466
Y Coordinate: 38.67876
Barrier Area: Sidewalks
Barrier Type: Shoulder Clear Width - Existing (≤31" or less)
Code Ref: CBC 1133B.7.1
As Built Meas: 2 Quantity: LF
Description: Pedestrian route is not min. 48" wide (≤31" or less)
As Built Desc: 24" clear width due to pole
Solution: Demolish existing and construct new pedestrian route
Bar. Severity: 1 Necessary Cost Estimate: $250.00 Status:
Implementation Priority: 2 Facility Function:
Implementation Phase: Implementation Date:
Official Responsible:
Notes:



Field Date: 5/4/2011 Report Date: 5/4/2011 Barrier #: 7615
Location: Mariposa Ave - East
X Coordinate: -121.28464
Y Coordinate: 38.67975
Barrier Area: Sidewalks
Barrier Type: Cross Slope - Existing (3.1% to 4.0%)
Code Ref: CBC 1133B.7.1.3 and ADA/ABA 403.3
As Built Meas: 71 Quantity: LF
Description: Cross slope exceeds 2.0% (3.1% to 4.0%)
As Built Desc: 3.5% cross slope
Solution: Demolish existing and construct new route
Bar. Severity: 3 Hindrance Cost Estimate: $8,875.00 Status:
Implementation Priority: 2 Facility Function:
Implementation Phase: Implementation Date:
Official Responsible:
Notes:



Field Date: 5/4/2011 Report Date: 5/4/2011 Barrier #: 7616
Location: Mariposa Ave - East
X Coordinate: -121.28463
Y Coordinate: 38.68001
Barrier Area: Sidewalks
Barrier Type: Cross Slope - Existing (4.1% to 4.9%)
Code Ref: CBC 1133B.7.1.3 and ADA/ABA 403.3
As Built Meas: 53 Quantity: LF
Description: Cross slope exceeds 2.0% (4.1% to 4.9%)
As Built Desc: 4.2% cross slope
Solution: Demolish existing and construct new route
Bar. Severity: 2 Recommended Cost Estimate: $6,625.00 Status:
Implementation Priority: 2 Facility Function:
Implementation Phase: Implementation Date:
Official Responsible:
Notes:



Field Date: 5/4/2011 Report Date: 5/4/2011 Barrier #: 7617
Location: Mariposa Ave - East
X Coordinate: -121.28465
Y Coordinate: 38.68096
Barrier Area: Sidewalks
Barrier Type: Driveway - Existing (5.0% or more)
Code Ref: CBC 1133B.7.1.3 and ADA/ABA 403.3
As Built Meas: 55 Quantity: LF
Description: Driveway cross slope exceeds 2.0% (5.0% or more)
As Built Desc: 7.5% cross slope
Solution: Provide min. 48" wide level walkway through driveway
Bar. Severity: 4 Low Severity Cost Estimate: $6,875.00 Status:
Implementation Priority: 2 Facility Function:
Implementation Phase: Implementation Date:
Official Responsible:
Notes:



Field Date: 5/4/2011 Report Date: 5/4/2011 Barrier #: 7618A
Location: Mariposa Ave - East
X Coordinate: -121.28465
Y Coordinate: 38.68111
Barrier Area: Sidewalks
Barrier Type: Cross Slope - Existing (5.0% or more)
Code Ref: CBC 1133B.7.1.3 and ADA/ABA 403.3
As Built Meas: 294 Quantity: LF
Description: Cross slope exceeds 2.0% (5.0% or more)
As Built Desc: 6.4% cross slope
Solution: Demolish existing and construct new route
Bar. Severity: 1 Necessary Cost Estimate: $36,750.00 Status:
Implementation Priority: 2 Facility Function:
Implementation Phase: Implementation Date:
Official Responsible:
Notes:



Field Date: 5/4/2011 Report Date: 5/4/2011 Barrier #: 7618B
Location: Mariposa Ave - East
X Coordinate: -121.28465
Y Coordinate: 38.68128
Barrier Area: Sidewalks
Barrier Type: Clear Width - Existing (≤31” or less)
Code Ref: CBC 1133B.7.1
As Built Meas: 2 Quantity: LF
Description: Pedestrian route is not min. 48" wide (≤31” or less)
As Built Desc: 24" clear width due to pole
Solution: Demolish existing and construct new route
Bar. Severity: 1 Necessary Cost Estimate: $250.00 Status:
Implementation Priority: 2 Facility Function:
Implementation Phase: Implementation Date:
Official Responsible:
Notes:



Field Date: 5/4/2011 Report Date: 5/4/2011 Barrier #: 7619A
Location: Mariposa Ave - East
X Coordinate: -121.28463
Y Coordinate: 38.68193
Barrier Area: Sidewalks
Barrier Type: Cross Slope - Existing (5.0% or more)
Code Ref: CBC 1133B.7.1.3 and ADA/ABA 403.3
As Built Meas: 274 Quantity: LF
Description: Cross slope exceeds 2.0% (5.0% or more)
As Built Desc: 5.6% cross slope
Solution: Demolish existing and construct new route
Bar. Severity: 1 Necessary Cost Estimate: $34,250.00 Status:
Implementation Priority: 2 Facility Function:
Implementation Phase: Implementation Date:
Official Responsible:
Notes:



Field Date: 5/4/2011 Report Date: 5/4/2011 Barrier #: 7619B
Location: Mariposa Ave - East
X Coordinate: -121.28467
Y Coordinate: 38.68203
Barrier Area: Sidewalks
Barrier Type: Clear Width - Existing (≤31” or less)
Code Ref: CBC 1133B.7.1
As Built Meas: 2 Quantity: LF
Description: Pedestrian route is not min. 48" wide (≤31” or less)
As Built Desc: 24" clear width due to pole
Solution: Demolish existing and construct new route
Bar. Severity: 1 Necessary Cost Estimate: $250.00 Status:
Implementation Priority: 2 Facility Function:
Implementation Phase: Implementation Date:
Official Responsible:
Notes:



Field Date: 5/4/2011 Report Date: 5/4/2011 Barrier #: 7619C
Location: Mariposa Ave - East
X Coordinate: -121.28467
Y Coordinate: 38.6821
Barrier Area: Sidewalks
Barrier Type: Abrupt Change in Level - > 1/2"
Code Ref: CBC 1133B.7.1 and ADA/ABA 303.3
As Built Meas: 4 Quantity: LF
Description: Change in level greater than 1/2"
As Built Desc: 1/2" lip in sidewalk surface
Solution: Grind or repair sidewalk to remove trip hazard
Bar. Severity: 1 Necessary Cost Estimate: $1,000.00 Status:
Implementation Priority: 2 Facility Function:
Implementation Phase: Implementation Date:
Official Responsible:
Notes:



Field Date: 5/4/2011 Report Date: 5/4/2011 Barrier #: 7619D
Location: Mariposa Ave - East
X Coordinate: -121.28464
Y Coordinate: 38.68236
Barrier Area: Sidewalks
Barrier Type: Shoulder Clear Width - Existing (≤31” or less)
Code Ref: CBC 1133B.7.1
As Built Meas: 2 Quantity: LF
Description: Pedestrian route is not min. 48" wide (≤31” or less)
As Built Desc: 24" clear width due to pole
Solution: Demolish existing and construct new pedestrian route
Bar. Severity: 1 Necessary Cost Estimate: $250.00 Status:
Implementation Priority: 2 Facility Function:
Implementation Phase: Implementation Date:
Official Responsible:
Notes:



Field Date: 5/4/2011 Report Date: 5/4/2011 Barrier #: 7619E
Location: Mariposa Ave - East
X Coordinate: -121.28466
Y Coordinate: 38.68265
Barrier Area: Sidewalks
Barrier Type: Clear Width - Existing (≤31” or less)
Code Ref: CBC 1133B.7.1
As Built Meas: 2 Quantity: LF
Description: Pedestrian route is not min. 48" wide (≤31” or less)
As Built Desc: 24" clear width
Solution: Demolish existing and construct new route
Bar. Severity: 1 Necessary Cost Estimate: $250.00 Status:
Implementation Priority: 2 Facility Function:
Implementation Phase: Implementation Date:
Official Responsible:
Notes:



Field Date: 5/4/2011 Report Date: 5/4/2011 Barrier #: 7620A
Location: Mariposa Ave - East
X Coordinate: -121.28466
Y Coordinate: 38.68294
Barrier Area: Sidewalks
Barrier Type: Cross Slope - Existing (5.0% or more)
Code Ref: CBC 1133B.7.1.3 and ADA/ABA 403.3
As Built Meas: 300 Quantity: LF
Description: Cross slope exceeds 2.0% (5.0% or more)
As Built Desc: 6.4% cross slope
Solution: Demolish existing and construct new route
Bar. Severity: 1 Necessary Cost Estimate: $37,500.00 Status:
Implementation Priority: 2 Facility Function:
Implementation Phase: Implementation Date:
Official Responsible:
Notes:



Field Date: 5/4/2011 Report Date: 5/4/2011 Barrier #: 7620B
Location: Mariposa Ave - East
X Coordinate: -121.28463
Y Coordinate: 38.68317
Barrier Area: Sidewalks
Barrier Type: Clear Width - Existing (≤31” or less)
Code Ref: CBC 1133B.7.1
As Built Meas: 2 Quantity: LF
Description: Pedestrian route is not min. 48" wide (≤31” or less)
As Built Desc: 24" clear width due to pole
Solution: Demolish existing and construct new route
Bar. Severity: 1 Necessary Cost Estimate: $250.00 Status:
Implementation Priority: 2 Facility Function:
Implementation Phase: Implementation Date:
Official Responsible:
Notes:



Field Date: 5/4/2011 Report Date: 5/4/2011 Barrier #: 7620C
Location: Mariposa Ave - East
X Coordinate: -121.28467
Y Coordinate: 38.6837
Barrier Area: Sidewalks
Barrier Type: Abrupt Change in Level - > 1/2"
Code Ref: CBC 1133B.7.1 and ADA/ABA 303.3
As Built Meas: 12 Quantity: LF
Description: Change in level greater than 1/2"
As Built Desc: 1/2" lip in sidewalk surface
Solution: Grind or repair sidewalk to remove trip hazard
Bar. Severity: 1 Necessary Cost Estimate: $3,000.00 Status:
Implementation Priority: 2 Facility Function:
Implementation Phase: Implementation Date:
Official Responsible:
Notes:



Field Date: 5/4/2011 Report Date: 5/4/2011 Barrier #: 7621A
Location: Mariposa Ave and Heatherington Wy - Corner B
X Coordinate: -121.28472
Y Coordinate: 38.68386
Barrier Area: Curb Ramps
Barrier Type: 12" Grooves - Existing (3.1% to 4.0%)
Code Ref: CBC 1127B.5.6
As Built Meas: 1 Quantity: EACH
Description: 12" grooves at top of curb ramp are not level (3.1% to 4.0%)
As Built Desc: 3.9% at 12" grooves
Solution: Demolish existing and construct new curb ramp
Bar. Severity: 3 Hindrance Cost Estimate: $2,500.00 Status:
Implementation Priority: 2 Facility Function:
Implementation Phase: Implementation Date:
Official Responsible:
Notes: Two - way intersection corners B,C



Field Date: 5/4/2011 Report Date: 5/4/2011 Barrier #: 7621B
Location: Mariposa Ave and Heatherington Wy - Corner B
X Coordinate: -121.28472
Y Coordinate: 38.68386
Barrier Area: Curb Ramps
Barrier Type: Flares - Existing (10.1% to 10.3%)
Code Ref: CBC 1127B.5.3 and ADA/ABA 406.3
As Built Meas: 1 Quantity: EACH
Description: Ramp flare slope exceeds 10.0% (10.1% to 10.3%)
As Built Desc: 10.3% flare slope
Solution: Demolish existing and construct new curb ramp
Bar. Severity: 4 Low Severity Cost Estimate: $0.00 Status:
Implementation Priority: 2 Facility Function:
Implementation Phase: Implementation Date:
Official Responsible:
Notes: Two - way intersection corners B,C



Field Date: 5/4/2011 Report Date: 5/4/2011 Barrier #: 7621C
Location: Mariposa Ave and Heatherington Wy - Corner B
X Coordinate: -121.28472
Y Coordinate: 38.68386
Barrier Area: Curb Ramps
Barrier Type: Perpendicular Ramp Landing (>5.0% or more)
Code Ref: CBC 1127B.5.4 and ADA/ABA 406.4
As Built Meas: 1 Quantity: EACH
Description: Curb ramp top landing not level (>5.0% or more)
As Built Desc: 11.6% landing slope
Solution: Demolish existing and construct new transition
Bar. Severity: 1 Necessary Cost Estimate: $0.00 Status:
Implementation Priority: 2 Facility Function:
Implementation Phase: Implementation Date:
Official Responsible:
Notes: Two - way intersection corners B,C



Field Date: 5/4/2011 Report Date: 5/4/2011 Barrier #: 7621D
Location: Mariposa Ave and Heatherington Wy - Corner B
X Coordinate: -121.28472
Y Coordinate: 38.68386
Barrier Area: Curb Ramps
Barrier Type: Truncated Domes
Code Ref: CBC 1127B.5.7 and ADA/ABA 705.1.3
As Built Meas: 1 Quantity: EACH
Description: No truncated domes provided at curb ramp
As Built Desc: No detectable warnings at curb ramp
Solution: Provide compliant truncated domes
Bar. Severity: 2 Recommended Cost Estimate: $0.00 Status:
Implementation Priority: 2 Facility Function:
Implementation Phase: Implementation Date:
Official Responsible:
Notes: Two - way intersection corners B,C



Field Date: 5/4/2011 Report Date: 5/4/2011 Barrier #: 7621E
Location: Mariposa Ave and Heatherington Wy - Corner B
X Coordinate: -121.28472
Y Coordinate: 38.68386
Barrier Area: Curb Ramps
Barrier Type: Gutter Slope - Existing (5.1% - 5.8%)
Code Ref: CBC 1127B.5.3 and ADA/ABA 406.2
As Built Meas: 6 Quantity: SF
Description: Gutter slope exceeds 5.0% (5.1% - 5.8%)
As Built Desc: 5.6% gutter slope
Solution: Demolish existing and construct new gutter
Bar. Severity: 4 Low Severity Cost Estimate: $0.00 Status:
Implementation Priority: 2 Facility Function:
Implementation Phase: Implementation Date:
Official Responsible:
Notes: Two - way intersection corners B,C



Field Date: 5/4/2011 Report Date: 5/4/2011 Barrier #: 7622A
Location: Mariposa Ave and Heatherington Wy - Corner C
X Coordinate: -121.28471
Y Coordinate: 38.68379
Barrier Area: Curb Ramps
Barrier Type: 12" Grooves - Existing (2.1% to 3.0%)
Code Ref: CBC 1127B.5.6
As Built Meas: 1 Quantity: EACH
Description: 12" grooves at top of curb ramp are not level (2.1% to 3.0%)
As Built Desc: 2.7% at 12" grooves
Solution: Demolish existing and construct new curb ramp
Bar. Severity: 4 Low Severity Cost Estimate: $2,500.00 Status:
Implementation Priority: 2 Facility Function:
Implementation Phase: Implementation Date:
Official Responsible:
Notes: Two - way intersection corners B,C



Field Date: 5/4/2011 Report Date: 5/4/2011 Barrier #: 7622B
Location: Mariposa Ave and Heatherington Wy - Corner C
X Coordinate: -121.28471
Y Coordinate: 38.68379
Barrier Area: Curb Ramps
Barrier Type: Flares - Existing (11.1% or more)
Code Ref: CBC 1127B.5.3 and ADA/ABA 406.3
As Built Meas: 1 Quantity: EACH
Description: Ramp flare slope exceeds 10.0% (11.1% or more)
As Built Desc: 18.9% flare slope
Solution: Demolish existing and construct new curb ramp
Bar. Severity: 1 Necessary Cost Estimate: $0.00 Status:
Implementation Priority: 2 Facility Function:
Implementation Phase: Implementation Date:
Official Responsible:
Notes: Two - way intersection corners B,C



Field Date: 5/4/2011 Report Date: 5/4/2011 Barrier #: 7622C
Location: Mariposa Ave and Heatherington Wy - Corner C
X Coordinate: -121.28471
Y Coordinate: 38.68379
Barrier Area: Curb Ramps
Barrier Type: Parallel Ramp Landing - Existing (>5.0% or more)
Code Ref: CBC 1127B.5.4 and ADA/ABA 406.4
As Built Meas: 1 Quantity: EACH
Description: Curb ramp landing or pan not level (>5.0% or more)
As Built Desc: 14.0% landing slope
Solution: Demolish existing and construct new transition
Bar. Severity: 1 Necessary Cost Estimate: $0.00 Status:
Implementation Priority: 2 Facility Function:
Implementation Phase: Implementation Date:
Official Responsible:
Notes: Two - way intersection corners B,C



Field Date: 5/4/2011 Report Date: 5/4/2011 Barrier #: 7622D
Location: Mariposa Ave and Heatherington Wy - Corner C
X Coordinate: -121.28471
Y Coordinate: 38.68379
Barrier Area: Curb Ramps
Barrier Type: Truncated Domes
Code Ref: CBC 1127B.5.7 and ADA/ABA 705.1.3
As Built Meas: 1 Quantity: EACH
Description: No truncated domes provided at curb ramp
As Built Desc: No detectable warnings at curb ramp
Solution: Provide compliant truncated domes
Bar. Severity: 2 Recommended Cost Estimate: $0.00 Status:
Implementation Priority: 2 Facility Function:
Implementation Phase: Implementation Date:
Official Responsible:
Notes: Two - way intersection corners B,C



Field Date: 5/4/2011 Report Date: 5/4/2011 Barrier #: 7622E
Location: Mariposa Ave and Heatherington Wy - Corner C
X Coordinate: -121.28471
Y Coordinate: 38.68379
Barrier Area: Curb Ramps
Barrier Type: Gutter Slope - Existing (5.9% - 6.5%)
Code Ref: CBC 1127B.5.3 and ADA/ABA 406.2
As Built Meas: 6 Quantity: SF
Description: Gutter slope exceeds 5.0% (5.9% - 6.5%)
As Built Desc: 6.2% gutter slope
Solution: Demolish existing and construct new gutter
Bar. Severity: 3 Hindrance Cost Estimate: $0.00 Status:
Implementation Priority: 2 Facility Function:
Implementation Phase: Implementation Date:
Official Responsible:
Notes: Two - way intersection corners B,C



Field Date: 5/4/2011 Report Date: 5/4/2011 Barrier #: 7623
Location: Mariposa Ave - East
X Coordinate: -121.28468
Y Coordinate: 38.68405
Barrier Area: Sidewalks
Barrier Type: Clear Width - Existing (≤31” or less)
Code Ref: CBC 1133B.7.1
As Built Meas: 2 Quantity: LF
Description: Pedestrian route is not min. 48" wide (≤31” or less)
As Built Desc: 24" clear width due to pole
Solution: Demolish existing and construct new route
Bar. Severity: 1 Necessary Cost Estimate: $250.00 Status:
Implementation Priority: 2 Facility Function:
Implementation Phase: Implementation Date:
Official Responsible:
Notes:



Field Date: 5/4/2011 Report Date: 5/4/2011 Barrier #: 7624
Location: Mariposa Ave - East
X Coordinate: -121.28473
Y Coordinate: 38.68424
Barrier Area: Sidewalks
Barrier Type: Protruding Hazard
Code Ref: CBC 1133B.8.6.1 and ADA/ABA 307.2
As Built Meas: 1 Quantity: JOB
Description: Protruding object in route of travel between 27" and 80" high
As Built Desc: 30" at tree branch
Solution: Remove object or provide detectable warning
Bar. Severity: 1 Necessary Cost Estimate: $1,400.00 Status:
Implementation Priority: 2 Facility Function:
Implementation Phase: Implementation Date:
Official Responsible:
Notes:



Field Date: 5/4/2011 Report Date: 5/4/2011 Barrier #: 7625
Location: Mariposa Ave - East
X Coordinate: -121.28471
Y Coordinate: 38.68437
Barrier Area: Sidewalks
Barrier Type: Cross Slope - Existing (3.1% to 4.0%)
Code Ref: CBC 1133B.7.1.3 and ADA/ABA 403.3
As Built Meas: 58 Quantity: LF
Description: Cross slope exceeds 2.0% (3.1% to 4.0%)
As Built Desc: 3.7% cross slope
Solution: Demolish existing and construct new route
Bar. Severity: 3 Hindrance Cost Estimate: $7,250.00 Status:
Implementation Priority: 2 Facility Function:
Implementation Phase: Implementation Date:
Official Responsible:
Notes:



Field Date: 5/4/2011 Report Date: 5/4/2011 Barrier #: 7626A
Location: Mariposa Ave and Away Wy - Corner B
X Coordinate: -121.28471
Y Coordinate: 38.68465
Barrier Area: Curb Ramps
Barrier Type: 12" Grooves - Existing (>5.0%)
Code Ref: CBC 1127B.5.6
As Built Meas: 1 Quantity: EACH
Description: 12" grooves at top of curb ramp are not level (>5.0%)
As Built Desc: 7.3% at 12" grooves
Solution: Demolish existing and construct new curb ramp
Bar. Severity: 1 Necessary Cost Estimate: $2,500.00 Status:
Implementation Priority: 2 Facility Function:
Implementation Phase: Implementation Date:
Official Responsible:
Notes: Two - way intersection corners B,C



Field Date: 5/4/2011 Report Date: 5/4/2011 Barrier #: 7626B
Location: Mariposa Ave and Away Wy - Corner B
X Coordinate: -121.28471
Y Coordinate: 38.68465
Barrier Area: Curb Ramps
Barrier Type: Flares - Existing (11.1% or more)
Code Ref: CBC 1127B.5.3 and ADA/ABA 406.3
As Built Meas: 1 Quantity: EACH
Description: Ramp flare slope exceeds 10.0% (11.1% or more)
As Built Desc: 12.2% flare slope
Solution: Demolish existing and construct new curb ramp
Bar. Severity: 1 Necessary Cost Estimate: $0.00 Status:
Implementation Priority: 2 Facility Function:
Implementation Phase: Implementation Date:
Official Responsible:
Notes: Two - way intersection corners B,C



Field Date: 5/4/2011 Report Date: 5/4/2011 Barrier #: 7626C
Location: Mariposa Ave and Away Wy - Corner B
X Coordinate: -121.28471
Y Coordinate: 38.68465
Barrier Area: Curb Ramps
Barrier Type: Parallel Ramp Landing - Existing (>5.0% or more)
Code Ref: CBC 1127B.5.4 and ADA/ABA 406.4
As Built Meas: 1 Quantity: EACH
Description: Curb ramp landing or pan not level (>5.0% or more)
As Built Desc: 7.9% landing slope
Solution: Demolish existing and construct new transition
Bar. Severity: 1 Necessary Cost Estimate: $0.00 Status:
Implementation Priority: 2 Facility Function:
Implementation Phase: Implementation Date:
Official Responsible:
Notes: Two - way intersection corners B,C



Field Date: 5/4/2011 Report Date: 5/4/2011 Barrier #: 7626D
Location: Mariposa Ave and Away Wy - Corner B
X Coordinate: -121.28471
Y Coordinate: 38.68465
Barrier Area: Curb Ramps
Barrier Type: Truncated Domes
Code Ref: CBC 1127B.5.7 and ADA/ABA 705.1.3
As Built Meas: 1 Quantity: EACH
Description: No truncated domes provided at curb ramp
As Built Desc: No detectable warnings at curb ramp
Solution: Provide compliant truncated domes
Bar. Severity: 2 Recommended Cost Estimate: $0.00 Status:
Implementation Priority: 2 Facility Function:
Implementation Phase: Implementation Date:
Official Responsible:
Notes: Two - way intersection corners B,C



Field Date: 5/4/2011 Report Date: 5/4/2011 Barrier #: 7626E
Location: Mariposa Ave and Away Wy - Corner B
X Coordinate: -121.28471
Y Coordinate: 38.68465
Barrier Area: Curb Ramps
Barrier Type: Gutter Slope - Existing (6.6% to 8.2%)
Code Ref: CBC 1127B.5.3 and ADA/ABA 406.2
As Built Meas: 6 Quantity: SF
Description: Gutter slope exceeds 5.0% (6.6% to 8.2%)
As Built Desc: 8.2% gutter slope
Solution: Demolish existing and construct new gutter
Bar. Severity: 2 Recommended Cost Estimate: $0.00 Status:
Implementation Priority: 2 Facility Function:
Implementation Phase: Implementation Date:
Official Responsible:
Notes: Two - way intersection corners B,C



Field Date: 5/4/2011 Report Date: 5/4/2011 Barrier #: 7627A
Location: Mariposa Ave and Away Wy - Corner C
X Coordinate: -121.28469
Y Coordinate: 38.68454
Barrier Area: Curb Ramps
Barrier Type: 12" Grooves - Existing (>5.0%)
Code Ref: CBC 1127B.5.6
As Built Meas: 1 Quantity: EACH
Description: 12" grooves at top of curb ramp are not level (>5.0%)
As Built Desc: 6.8% at 12" grooves
Solution: Demolish existing and construct new curb ramp
Bar. Severity: 1 Necessary Cost Estimate: $2,500.00 Status:
Implementation Priority: 2 Facility Function:
Implementation Phase: Implementation Date:
Official Responsible:
Notes: Two - way intersection corners B,C



Field Date: 5/4/2011 Report Date: 5/4/2011 Barrier #: 7627B
Location: Mariposa Ave and Away Wy - Corner C
X Coordinate: -121.28469
Y Coordinate: 38.68454
Barrier Area: Curb Ramps
Barrier Type: Flares - Existing (11.1% or more)
Code Ref: CBC 1127B.5.3 and ADA/ABA 406.3
As Built Meas: 1 Quantity: EACH
Description: Ramp flare slope exceeds 10.0% (11.1% or more)
As Built Desc: 14.4% flare slope
Solution: Demolish existing and construct new curb ramp
Bar. Severity: 1 Necessary Cost Estimate: $0.00 Status:
Implementation Priority: 2 Facility Function:
Implementation Phase: Implementation Date:
Official Responsible:
Notes: Two - way intersection corners B,C



Field Date: 5/4/2011 Report Date: 5/4/2011 Barrier #: 7627C
Location: Mariposa Ave and Away Wy - Corner C
X Coordinate: -121.28469
Y Coordinate: 38.68454
Barrier Area: Curb Ramps
Barrier Type: Parallel Ramp Landing - Existing (>5.0% or more)
Code Ref: CBC 1127B.5.4 and ADA/ABA 406.4
As Built Meas: 1 Quantity: EACH
Description: Curb ramp landing or pan not level (>5.0% or more)
As Built Desc: 8.8% landing slope
Solution: Demolish existing and construct new transition
Bar. Severity: 1 Necessary Cost Estimate: $0.00 Status:
Implementation Priority: 2 Facility Function:
Implementation Phase: Implementation Date:
Official Responsible:
Notes: Two - way intersection corners B,C



Field Date: 5/4/2011 Report Date: 5/4/2011 Barrier #: 7627D
Location: Mariposa Ave and Away Wy - Corner C
X Coordinate: -121.28469
Y Coordinate: 38.68454
Barrier Area: Curb Ramps
Barrier Type: Truncated Domes
Code Ref: CBC 1127B.5.7 and ADA/ABA 705.1.3
As Built Meas: 1 Quantity: EACH
Description: No truncated domes provided at curb ramp
As Built Desc: No detectable warnings at curb ramp
Solution: Provide compliant truncated domes
Bar. Severity: 2 Recommended Cost Estimate: $0.00 Status:
Implementation Priority: 2 Facility Function:
Implementation Phase: Implementation Date:
Official Responsible:
Notes: Two - way intersection corners B,C



Field Date: 5/4/2011 Report Date: 5/4/2011 Barrier #: 7627E
Location: Mariposa Ave and Away Wy - Corner C
X Coordinate: -121.28469
Y Coordinate: 38.68454
Barrier Area: Curb Ramps
Barrier Type: Gutter Slope - Existing (6.6% to 8.2%)
Code Ref: CBC 1127B.5.3 and ADA/ABA 406.2
As Built Meas: 6 Quantity: SF
Description: Gutter slope exceeds 5.0% (6.6% to 8.2%)
As Built Desc: 6.8% gutter slope
Solution: Demolish existing and construct new gutter
Bar. Severity: 2 Recommended Cost Estimate: $0.00 Status:
Implementation Priority: 2 Facility Function:
Implementation Phase: Implementation Date:
Official Responsible:
Notes: Two - way intersection corners B,C



Field Date: 5/4/2011 Report Date: 5/4/2011 Barrier #: 7628
Location: Mariposa Ave - East
X Coordinate: -121.28473
Y Coordinate: 38.6847
Barrier Area: Sidewalks
Barrier Type: Clear Width - Existing (≤31” or less)
Code Ref: CBC 1133B.7.1
As Built Meas: 2 Quantity: LF
Description: Pedestrian route is not min. 48" wide (≤31” or less)
As Built Desc: 24" clear width due to pole
Solution: Demolish existing and construct new route
Bar. Severity: 1 Necessary Cost Estimate: $250.00 Status:
Implementation Priority: 2 Facility Function:
Implementation Phase: Implementation Date:
Official Responsible:
Notes:



Field Date: 5/4/2011 Report Date: 5/4/2011 Barrier #: 7629A
Location: Mariposa Ave - East
X Coordinate: -121.28474
Y Coordinate: 38.68482
Barrier Area: Sidewalks
Barrier Type: Cross Slope - Existing (3.1% to 4.0%)
Code Ref: CBC 1133B.7.1.3 and ADA/ABA 403.3
As Built Meas: 126 Quantity: LF
Description: Cross slope exceeds 2.0% (3.1% to 4.0%)
As Built Desc: 3.7% cross slope
Solution: Demolish existing and construct new route
Bar. Severity: 3 Hindrance Cost Estimate: $15,750.00 Status:
Implementation Priority: 2 Facility Function:
Implementation Phase: Implementation Date:
Official Responsible:
Notes:



Field Date: 5/4/2011 Report Date: 5/4/2011 Barrier #: 7629B
Location: Mariposa Ave - East
X Coordinate: -121.28472
Y Coordinate: 38.68517
Barrier Area: Sidewalks
Barrier Type: Clear Width - Existing (≤31” or less)
Code Ref: CBC 1133B.7.1
As Built Meas: 2 Quantity: LF
Description: Pedestrian route is not min. 48" wide (≤31” or less)
As Built Desc: 24" clear width due to pole
Solution: Demolish existing and construct new route
Bar. Severity: 1 Necessary Cost Estimate: $250.00 Status:
Implementation Priority: 2 Facility Function:
Implementation Phase: Implementation Date:
Official Responsible:
Notes:



Field Date: 5/4/2011 Report Date: 5/4/2011 Barrier #: 7630
Location: Mariposa Ave - South
X Coordinate: -121.28444
Y Coordinate: 38.68559
Barrier Area: Sidewalks
Barrier Type: Clear Width - Existing (≤31” or less)
Code Ref: CBC 1133B.7.1
As Built Meas: 8 Quantity: LF
Description: Pedestrian route is not min. 48" wide (≤31” or less)
As Built Desc: 24" clear width due to pole and guide wire
Solution: Demolish existing and construct new route
Bar. Severity: 1 Necessary Cost Estimate: $1,000.00 Status:
Implementation Priority: 2 Facility Function:
Implementation Phase: Implementation Date:
Official Responsible:
Notes:



Field Date: 5/4/2011 Report Date: 5/4/2011 Barrier #: 7631
Location: Mariposa Ave - South
X Coordinate: -121.28431
Y Coordinate: 38.6856
Barrier Area: Sidewalks
Barrier Type: Clear Width - Existing (36” to 43”)
Code Ref: CBC 1133B.7.1
As Built Meas: 34 Quantity: LF
Description: Pedestrian route is not min. 48" wide (36” to 43”)
As Built Desc: 36" clear width due to rock landscaping
Solution: Demolish existing and construct new route
Bar. Severity: 3 Hindrance Cost Estimate: $4,250.00 Status:
Implementation Priority: 2 Facility Function:
Implementation Phase: Implementation Date:
Official Responsible:
Notes:



Field Date:	5/4/2011
Report Date:	5/4/2011
Barrier #:	7632A
Location:	Mariposa Ave - South
X Coordinate:	-121.2842
Y Coordinate:	38.68562
Barrier Area:	Sidewalks
Barrier Type:	Cross Slope - Existing (3.1% to 4.0%)
Code Ref:	CBC 1133B.7.1.3 and ADA/ABA 403.3
As Built Meas:	781
Quantity:	LF
Description:	Cross slope exceeds 2.0% (3.1% to 4.0%)
As Built Desc:	3.8% cross slope
Solution:	Demolish existing and construct new route
Bar. Severity:	3 Hindrance
Cost Estimate:	$97,625.00
Status:	
Implementation Priority:	2
Facility Function:	
Implementation Phase:	
Implementation Date:	
Official Responsible:	
Notes:	



Field Date:	5/4/2011
Report Date:	5/4/2011
Barrier #:	7632B
Location:	Mariposa Ave - South
X Coordinate:	-121.28314
Y Coordinate:	38.68559
Barrier Area:	Sidewalks
Barrier Type:	Clear Width - Existing (36” to 43”)
Code Ref:	CBC 1133B.7.1
As Built Meas:	1
Quantity:	LF
Description:	Pedestrian route is not min. 48" wide (36” to 43”)
As Built Desc:	36" clear width due to foliage
Solution:	Trim foliage to provide min. 48" clear width
Bar. Severity:	3 Hindrance
Cost Estimate:	$125.00
Status:	
Implementation Priority:	2
Facility Function:	
Implementation Phase:	
Implementation Date:	
Official Responsible:	
Notes:	



Field Date: 5/4/2011 Report Date: 5/4/2011 Barrier #: 7633
Location: Mariposa Glen Wy and Challis Ct - Corner A
X Coordinate: -121.28159
Y Coordinate: 38.68599
Barrier Area: Curb Ramps
Barrier Type: No Curb Ramp - Depressed Existing Curb
Code Ref: CBC 1127B.5.1 and ADA/ABA 402.2
As Built Meas: 1 Quantity: EACH
Description: No compliant curb cut at corner (intersection)
As Built Desc: 10.0% running slope at depressed area
Solution: Demolish existing and construct curb cut
Bar. Severity: 1 Necessary Cost Estimate: $2,500.00 Status:
Implementation Priority: 2 Facility Function:
Implementation Phase: Implementation Date:
Official Responsible:
Notes: Two - way intersection corners A,D



Field Date: 5/4/2011 Report Date: 5/4/2011 Barrier #: 7634
Location: Mariposa Glen Wy and Challis Ct - Corner D
X Coordinate: -121.28155
Y Coordinate: 38.68588
Barrier Area: Curb Ramps
Barrier Type: No Curb Ramp - Depressed Existing Curb
Code Ref: CBC 1127B.5.1 and ADA/ABA 402.2
As Built Meas: 1 Quantity: EACH
Description: No compliant curb cut at corner (intersection)
As Built Desc: 9.0% running slope at depressed area
Solution: Demolish existing and construct curb cut
Bar. Severity: 1 Necessary Cost Estimate: $2,500.00 Status:
Implementation Priority: 2 Facility Function:
Implementation Phase: Implementation Date:
Official Responsible:
Notes: Two - way intersection corners A,D



Field Date: 5/4/2011 Report Date: 5/4/2011 Barrier #: 7635
Location: Mariposa Glen Wy - North
X Coordinate: -121.28322
Y Coordinate: 38.68579
Barrier Area: Sidewalks
Barrier Type: Cross Slope - Existing (3.1% to 4.0%)
Code Ref: CBC 1133B.7.1.3 and ADA/ABA 403.3
As Built Meas: 179 Quantity: LF
Description: Cross slope exceeds 2.0% (3.1% to 4.0%)
As Built Desc: 3.8% cross slope
Solution: Demolish existing and construct new route
Bar. Severity: 3 Hindrance Cost Estimate: $22,375.00 Status:
Implementation Priority: 2 Facility Function:
Implementation Phase: Implementation Date:
Official Responsible:
Notes:



Field Date: 5/4/2011 Report Date: 5/4/2011 Barrier #: 7636
Location: Mariposa Ave and Bullock Ln - Corner B
X Coordinate: -121.2832
Y Coordinate: 38.68634
Barrier Area: Blended Transitions
Barrier Type: Truncated Domes
Code Ref: CBC 1127B.5.3
As Built Meas: 1 Quantity: EACH
Description: No truncated domes provided at transition into roadway
As Built Desc: No detectable warning provided
Solution: Provide compliant truncated domes
Bar. Severity: 2 Recommended Cost Estimate: $1,400.00 Status:
Implementation Priority: 2 Facility Function:
Implementation Phase: Implementation Date:
Official Responsible:
Notes: Two - way intersection corners B,C



Field Date: 5/4/2011 Report Date: 5/4/2011 Barrier #: 7637
Location: Mariposa Ave and Bullock Ln - Corner C
X Coordinate: -121.28319
Y Coordinate: 38.68623
Barrier Area: Blended Transitions
Barrier Type: Truncated Domes
Code Ref: CBC 1127B.5.3
As Built Meas: 1 Quantity: EACH
Description: No truncated domes provided at transition into roadway
As Built Desc: No detectable warning provided
Solution: Provide compliant truncated domes
Bar. Severity: 2 Recommended Cost Estimate: $1,400.00 Status:
Implementation Priority: 2 Facility Function:
Implementation Phase: Implementation Date:
Official Responsible:
Notes: Two - way intersection corners B,C



Field Date: 5/4/2011 Report Date: 5/4/2011 Barrier #: 7638
Location: Mariposa Ave - East
X Coordinate: -121.28318
Y Coordinate: 38.68645
Barrier Area: Sidewalks
Barrier Type: Drop-off Along Ped Route (> 4")
Code Ref: CBC 1133B.8.1
As Built Meas: 95 Quantity: LF
Description: Drop of more than 4" along pedestrian route lacks warning curb
As Built Desc: 12" drop off creates hazardous condition for the visually impaired
Solution: Provide curb projecting at least 6" above the walk or sidewalk surface to warn the blind of a potent
Bar. Severity: 1 Necessary Cost Estimate: $16,625.00 Status:
Implementation Priority: 2 Facility Function:
Implementation Phase: Implementation Date:
Official Responsible:
Notes:



Field Date: 5/4/2011 Report Date: 5/4/2011 Barrier #: 7639
Location: Mariposa Ave - East
X Coordinate: -121.28319
Y Coordinate: 38.68681
Barrier Area: Sidewalks
Barrier Type: Drop-off Along Ped Route (> 4")
Code Ref: CBC 1133B.8.1
As Built Meas: 76 Quantity: LF
Description: Drop of more than 4" along pedestrian route lacks warning curb
As Built Desc: 16" drop off creates hazardous condition
Solution: Provide curb projecting at least 6" above the walk or sidewalk surface to warn the blind of a potent
Bar. Severity: 1 Necessary Cost Estimate: $13,300.00 Status:
Implementation Priority: 2 Facility Function:
Implementation Phase: Implementation Date:
Official Responsible:
Notes:



Field Date: 5/4/2011 Report Date: 5/4/2011 Barrier #: 7640
Location: Mariposa Ave - East
X Coordinate: -121.28321
Y Coordinate: 38.68711
Barrier Area: Sidewalks
Barrier Type: Drop-off Along Ped Route (> 4")
Code Ref: CBC 1133B.8.1
As Built Meas: 36 Quantity: LF
Description: Drop of more than 4" along pedestrian route lacks warning curb
As Built Desc: 24" drop off creates hazardous condition
Solution: Provide curb projecting at least 6" above the walk or sidewalk surface to warn the blind of a potent
Bar. Severity: 1 Necessary Cost Estimate: $6,300.00 Status:
Implementation Priority: 2 Facility Function:
Implementation Phase: Implementation Date:
Official Responsible:
Notes:



Field Date: 5/4/2011 Report Date: 5/4/2011 Barrier #: 7641
Location: Mariposa Ave - East
X Coordinate: -121.2832
Y Coordinate: 38.68725
Barrier Area: Sidewalks
Barrier Type: Drop-off Along Ped Route (> 4")
Code Ref: CBC 1133B.8.1
As Built Meas: 36 Quantity: LF
Description: Drop of more than 4" along pedestrian route lacks warning curb
As Built Desc: 24" drop off creates hazardous condition
Solution: Provide curb projecting at least 6" above the walk or sidewalk surface to warn the blind of a potent
Bar. Severity: 1 Necessary Cost Estimate: $6,300.00 Status:
Implementation Priority: 2 Facility Function:
Implementation Phase: Implementation Date:
Official Responsible:
Notes:



Field Date: 5/4/2011 Report Date: 5/4/2011 Barrier #: 7642
Location: Highland Ave - South
X Coordinate: -121.28323
Y Coordinate: 38.68917
Barrier Area: Sidewalks
Barrier Type: No sidewalk
Code Ref: CBC 1127B.1 and ADA/ABA 206.2.1
As Built Meas: 610 Quantity: LF
Description: No pedestrian route provided
As Built Desc: No sidewalk provided
Solution: Construct new firm and stable pedestrian route
Bar. Severity: 1 Necessary Cost Estimate: $61,000.00 Status:
Implementation Priority: 3 Facility Function:
Implementation Phase: Implementation Date:
Official Responsible:
Notes:



Field Date: 5/4/2011 Report Date: 5/4/2011 Barrier #: 7643
Location: Highland Ave - South
X Coordinate: -121.28112
Y Coordinate: 38.68913
Barrier Area: Sidewalks
Barrier Type: No Sidewalk - No Barricade
Code Ref: MUTCD Section 6D.01
As Built Meas: 1 Quantity: JOB
Description: No barricade provided where sidewalk ends in hazardous location
As Built Desc: No barricade or other warning provided for the visually impaired at end of sidewalk
Solution: Provide barricade with cane detectable warning at end of sidewalk
Bar. Severity: 1 Necessary Cost Estimate: $1,350.00 Status:
Implementation Priority: 3 Facility Function:
Implementation Phase: Implementation Date:
Official Responsible:
Notes:



Field Date: 5/4/2011 Report Date: 5/4/2011 Barrier #: 7644
Location: Highland Ave - South
X Coordinate: -121.28109
Y Coordinate: 38.68911
Barrier Area: Sidewalks
Barrier Type: Cross Slope - Existing (3.1% to 4.0%)
Code Ref: CBC 1133B.7.1.3 and ADA/ABA 403.3
As Built Meas: 87 Quantity: LF
Description: Cross slope exceeds 2.0% (3.1% to 4.0%)
As Built Desc: 3.9% cross slope
Solution: Demolish existing and construct new route
Bar. Severity: 3 Hindrance Cost Estimate: $10,875.00 Status:
Implementation Priority: 3 Facility Function:
Implementation Phase: Implementation Date:
Official Responsible:
Notes:



Field Date: 5/4/2011 Report Date: 5/4/2011 Barrier #: 7645
Location: Highland Ave and Rinoconda Dr - Corner C
X Coordinate: -121.28056
Y Coordinate: 38.68913
Barrier Area: Curb Ramps
Barrier Type: No Curb Ramp
Code Ref: CBC 1127B.5.1 and ADA/ABA 402.2
As Built Meas: 1 Quantity: EACH
Description: No curb cut at corner (intersection)
As Built Desc: No curb ramp at corner
Solution: Demolish existing and construct curb cut
Bar. Severity: 1 Necessary Cost Estimate: $2,500.00 Status:
Implementation Priority: 3 Facility Function:
Implementation Phase: Implementation Date:
Official Responsible:
Notes: Two - way intersection corners C,D



Field Date: 5/4/2011 Report Date: 5/4/2011 Barrier #: 7646
Location: Highland Ave and Rinoconda Dr - Corner D
X Coordinate: -121.28074
Y Coordinate: 38.68912
Barrier Area: Curb Ramps
Barrier Type: No Curb Ramp
Code Ref: CBC 1127B.5.1 and ADA/ABA 402.2
As Built Meas: 1 Quantity: EACH
Description: No curb cut at corner (intersection)
As Built Desc: No curb ramp at corner
Solution: Demolish existing and construct curb cut
Bar. Severity: 1 Necessary Cost Estimate: $2,500.00 Status:
Implementation Priority: 3 Facility Function:
Implementation Phase: Implementation Date:
Official Responsible:
Notes: Two - way intersection corners C,D



Field Date: 5/4/2011 Report Date: 5/4/2011 Barrier #: 7647A
Location: Rinoconda Dr - West
X Coordinate: -121.2807
Y Coordinate: 38.68912
Barrier Area: Sidewalks
Barrier Type: Cross Slope - Existing (4.1% to 4.9%)
Code Ref: CBC 1133B.7.1.3 and ADA/ABA 403.3
As Built Meas: 1223 Quantity: LF
Description: Cross slope exceeds 2.0% (4.1% to 4.9%)
As Built Desc: 4.4% cross slope
Solution: Demolish existing and construct new route
Bar. Severity: 2 Recommended Cost Estimate: $152,875.00 Status:
Implementation Priority: 4 Facility Function:
Implementation Phase: Implementation Date:
Official Responsible:
Notes:



Field Date: 5/4/2011 Report Date: 5/4/2011 Barrier #: 7647B
Location: Rinoconda Dr - West
X Coordinate: -121.2807
Y Coordinate: 38.68908
Barrier Area: Sidewalks
Barrier Type: Clear Width - Existing (≤31” or less)
Code Ref: CBC 1133B.7.1
As Built Meas: 2 Quantity: LF
Description: Pedestrian route is not min. 48" wide (≤31” or less)
As Built Desc: 24" clear width due to pole
Solution: Demolish existing and construct new route
Bar. Severity: 1 Necessary Cost Estimate: $250.00 Status:
Implementation Priority: 4 Facility Function:
Implementation Phase: Implementation Date:
Official Responsible:
Notes:



Field Date: 5/4/2011 Report Date: 5/4/2011 Barrier #: 7647C
Location: Rinoconda Dr - West
X Coordinate: -121.2807
Y Coordinate: 38.68884
Barrier Area: Sidewalks
Barrier Type: Clear Width - Existing (≤31” or less)
Code Ref: CBC 1133B.7.1
As Built Meas: 2 Quantity: LF
Description: Pedestrian route is not min. 48" wide (≤31” or less)
As Built Desc: 24" clear width due to pole
Solution: Demolish existing and construct new route
Bar. Severity: 1 Necessary Cost Estimate: $250.00 Status:
Implementation Priority: 4 Facility Function:
Implementation Phase: Implementation Date:
Official Responsible:
Notes:



Field Date: 5/4/2011 Report Date: 5/4/2011 Barrier #: 7647D
Location: Rinoconda Dr - West
X Coordinate: -121.2807
Y Coordinate: 38.68852
Barrier Area: Sidewalks
Barrier Type: Clear Width - Existing (≤31” or less)
Code Ref: CBC 1133B.7.1
As Built Meas: 2 Quantity: LF
Description: Pedestrian route is not min. 48" wide (≤31” or less)
As Built Desc: 24" clear width due to pole
Solution: Demolish existing and construct new route
Bar. Severity: 1 Necessary Cost Estimate: $250.00 Status:
Implementation Priority: 4 Facility Function:
Implementation Phase: Implementation Date:
Official Responsible:
Notes:



Field Date: 5/4/2011 Report Date: 5/4/2011 Barrier #: 7647E
Location: Rinoconda Dr - West
X Coordinate: -121.28067
Y Coordinate: 38.68825
Barrier Area: Sidewalks
Barrier Type: Clear Width - Existing (≤31” or less)
Code Ref: CBC 1133B.7.1
As Built Meas: 2 Quantity: LF
Description: Pedestrian route is not min. 48" wide (≤31” or less)
As Built Desc: 24" clear width due to pole
Solution: Demolish existing and construct new route
Bar. Severity: 1 Necessary Cost Estimate: $250.00 Status:
Implementation Priority: 4 Facility Function:
Implementation Phase: Implementation Date:
Official Responsible:
Notes:



Field Date: 5/4/2011 Report Date: 5/4/2011 Barrier #: 7647F
Location: Rinoconda Dr - West
X Coordinate: -121.28045
Y Coordinate: 38.68759
Barrier Area: Sidewalks
Barrier Type: Clear Width - Existing (≤31” or less)
Code Ref: CBC 1133B.7.1
As Built Meas: 2 Quantity: LF
Description: Pedestrian route is not min. 48" wide (≤31” or less)
As Built Desc: 24" clear width due to pole
Solution: Demolish existing and construct new route
Bar. Severity: 1 Necessary Cost Estimate: $250.00 Status:
Implementation Priority: 4 Facility Function:
Implementation Phase: Implementation Date:
Official Responsible:
Notes:



Field Date: 5/4/2011 Report Date: 5/4/2011 Barrier #: 7647G
Location: Rinoconda Dr - West
X Coordinate: -121.27981
Y Coordinate: 38.68653
Barrier Area: Sidewalks
Barrier Type: Clear Width - Existing (≤31” or less)
Code Ref: CBC 1133B.7.1
As Built Meas: 2 Quantity: LF
Description: Pedestrian route is not min. 48" wide (≤31” or less)
As Built Desc: 24" clear width due to pole
Solution: Demolish existing and construct new route
Bar. Severity: 1 Necessary Cost Estimate: $250.00 Status:
Implementation Priority: 4 Facility Function:
Implementation Phase: Implementation Date:
Official Responsible:
Notes:



Field Date: 5/4/2011 Report Date: 5/4/2011 Barrier #: 7647H
Location: Rinoconda Dr - West
X Coordinate: -121.27981
Y Coordinate: 38.68652
Barrier Area: Sidewalks
Barrier Type: Clear Width - Existing (≤31” or less)
Code Ref: CBC 1133B.7.1
As Built Meas: 2 Quantity: LF
Description: Pedestrian route is not min. 48" wide (≤31” or less)
As Built Desc: 24" clear width due to pole
Solution: Demolish existing and construct new route
Bar. Severity: 1 Necessary Cost Estimate: $250.00 Status:
Implementation Priority: 4 Facility Function:
Implementation Phase: Implementation Date:
Official Responsible:
Notes:



Field Date: 5/4/2011 Report Date: 5/4/2011 Barrier #: 7647I
Location: Rinoconda Dr - West
X Coordinate: -121.27972
Y Coordinate: 38.686
Barrier Area: Sidewalks
Barrier Type: Clear Width - Existing (≤31” or less)
Code Ref: CBC 1133B.7.1
As Built Meas: 8 Quantity: LF
Description: Pedestrian route is not min. 48" wide (≤31” or less)
As Built Desc: 24" clear width due to pole and guide wire
Solution: Demolish existing and construct new route
Bar. Severity: 1 Necessary Cost Estimate: $1,000.00 Status:
Implementation Priority: 4 Facility Function:
Implementation Phase: Implementation Date:
Official Responsible:
Notes:



Field Date: 5/4/2011 Report Date: 5/4/2011 Barrier #: 7648
Location: Rinoconda Dr - South
X Coordinate: -121.2796
Y Coordinate: 38.68596
Barrier Area: Sidewalks
Barrier Type: Cross Slope - Existing (3.1% to 4.0%)
Code Ref: CBC 1133B.7.1.3 and ADA/ABA 403.3
As Built Meas: 163 Quantity: LF
Description: Cross slope exceeds 2.0% (3.1% to 4.0%)
As Built Desc: 3.7% cross slope
Solution: Demolish existing and construct new route
Bar. Severity: 3 Hindrance Cost Estimate: $20,375.00 Status:
Implementation Priority: 4 Facility Function:
Implementation Phase: Implementation Date:
Official Responsible:
Notes:



Field Date: 5/4/2011 Report Date: 5/4/2011 Barrier #: 7649
Location: Rinoconda Dr - South
X Coordinate: -121.27932
Y Coordinate: 38.68594
Barrier Area: Sidewalks
Barrier Type: Clear Width - Existing (≤31” or less)
Code Ref: CBC 1133B.7.1
As Built Meas: 2 Quantity: LF
Description: Pedestrian route is not min. 48" wide (≤31” or less)
As Built Desc: 24" clear width due to pole
Solution: Demolish existing and construct new route
Bar. Severity: 1 Necessary Cost Estimate: $250.00 Status:
Implementation Priority: 4 Facility Function:
Implementation Phase: Implementation Date:
Official Responsible:
Notes:



Field Date: 5/4/2011 Report Date: 5/4/2011 Barrier #: 7650
Location: Rinoconda Dr and Mel Ct - Corner C
X Coordinate: -121.27891
Y Coordinate: 38.68594
Barrier Area: Curb Ramps
Barrier Type: No Curb Ramp
Code Ref: CBC 1127B.5.1 and ADA/ABA 402.2
As Built Meas: 1 Quantity: EACH
Description: No curb cut at corner (intersection)
As Built Desc: No curb ramp at corner
Solution: Demolish existing and construct curb cut
Bar. Severity: 1 Necessary Cost Estimate: $2,500.00 Status:
Implementation Priority: 4 Facility Function:
Implementation Phase: Implementation Date:
Official Responsible:
Notes: Two - way intersection corners C,D



Field Date: 5/4/2011 Report Date: 5/4/2011 Barrier #: 7651
Location: Rinoconda Dr and Mel Ct - Corner D
X Coordinate: -121.27906
Y Coordinate: 38.68594
Barrier Area: Curb Ramps
Barrier Type: No Curb Ramp
Code Ref: CBC 1127B.5.1 and ADA/ABA 402.2
As Built Meas: 1 Quantity: EACH
Description: No curb cut at corner (intersection)
As Built Desc: No curb ramp at corner
Solution: Demolish existing and construct curb cut
Bar. Severity: 1 Necessary Cost Estimate: $2,500.00 Status:
Implementation Priority: 4 Facility Function:
Implementation Phase: Implementation Date:
Official Responsible:
Notes: Two - way intersection corners C,D



Field Date: 5/5/2011 Report Date: 5/6/2011 Barrier #: 7652
Location: Mel Ct - West
X Coordinate: -121.27902
Y Coordinate: 38.68583
Barrier Area: Sidewalks
Barrier Type: Cross Slope - Existing (3.1% to 4.0%)
Code Ref: CBC 1133B.7.1.3 and ADA/ABA 403.3
As Built Meas: 128 Quantity: LF
Description: Cross slope exceeds 2.0% (3.1% to 4.0%)
As Built Desc: 4.0% cross slope
Solution: Demolish existing and construct new route
Bar. Severity: 3 Hindrance Cost Estimate: $16,000.00 Status:
Implementation Priority: 4 Facility Function:
Implementation Phase: Implementation Date:
Official Responsible:
Notes:



Field Date: 5/5/2011 Report Date: 5/6/2011 Barrier #: 7653A
Location: Mel Ct - South
X Coordinate: -121.27896
Y Coordinate: 38.68553
Barrier Area: Sidewalks
Barrier Type: Cross Slope - Existing (5.0% or more)
Code Ref: CBC 1133B.7.1.3 and ADA/ABA 403.3
As Built Meas: 360 Quantity: LF
Description: Cross slope exceeds 2.0% (5.0% or more)
As Built Desc: 5.2% cross slope
Solution: Demolish existing and construct new route
Bar. Severity: 1 Necessary Cost Estimate: $45,000.00 Status:
Implementation Priority: 4 Facility Function:
Implementation Phase: Implementation Date:
Official Responsible:
Notes:



Field Date: 5/5/2011 Report Date: 5/6/2011 Barrier #: 7653B
Location: Mel Ct - South
X Coordinate: -121.27871
Y Coordinate: 38.68555
Barrier Area: Sidewalks
Barrier Type: Clear Width - Existing (≤31” or less)
Code Ref: CBC 1133B.7.1
As Built Meas: 2 Quantity: LF
Description: Pedestrian route is not min. 48" wide (≤31” or less)
As Built Desc: 24" clear width due to pole
Solution: Demolish existing and construct new route
Bar. Severity: 1 Necessary Cost Estimate: $250.00 Status:
Implementation Priority: 4 Facility Function:
Implementation Phase: Implementation Date:
Official Responsible:
Notes:



Field Date: 5/5/2011 Report Date: 5/6/2011 Barrier #: 7653
Location: Mel Ct - South
X Coordinate: -121.27831
Y Coordinate: 38.68556
Barrier Area: Sidewalks
Barrier Type: Clear Width - Existing (≤31” or less)
Code Ref: CBC 1133B.7.1
As Built Meas: 2 Quantity: LF
Description: Pedestrian route is not min. 48" wide (≤31” or less)
As Built Desc: 24" clear width due to pole
Solution: Demolish existing and construct new route
Bar. Severity: 1 Necessary Cost Estimate: $250.00 Status:
Implementation Priority: 4 Facility Function:
Implementation Phase: Implementation Date:
Official Responsible:
Notes:



Field Date: 5/5/2011 Report Date: 5/6/2011 Barrier #: 7653D
Location: Mel Ct - South
X Coordinate: -121.27806
Y Coordinate: 38.68556
Barrier Area: Sidewalks
Barrier Type: Clear Width - Existing (≤31” or less)
Code Ref: CBC 1133B.7.1
As Built Meas: 2 Quantity: LF
Description: Pedestrian route is not min. 48" wide (≤31” or less)
As Built Desc: 24" clear width due to pole
Solution: Demolish existing and construct new route
Bar. Severity: 1 Necessary Cost Estimate: $250.00 Status:
Implementation Priority: 4 Facility Function:
Implementation Phase: Implementation Date:
Official Responsible:
Notes:



Field Date:	5/5/2011
Report Date:	5/6/2011
Barrier #:	7654
Location:	Mel Ct - North
X Coordinate:	-121.27861
Y Coordinate:	38.68566
Barrier Area:	Sidewalks
Barrier Type:	No Sidewalk - Transition to Shoulder
Code Ref:	CBC 1121B.2 and ADA/ABA 206.2.1
As Built Meas:	1
Quantity:	JOB
Description:	Sidewalk ends and no ramp to pedestrian shoulder is provided
As Built Desc:	No ramp to shoulder to enable pedestrian travel onto existing shoulder
Solution:	Provide transition ramp to paved shoulder where no opposite sidewalk exists
Bar. Severity:	1 Necessary
Cost Estimate:	$2,500.00
Status:	
Implementation Priority:	4
Facility Function:	
Implementation Phase:	
Implementation Date:	
Official Responsible:	
Notes:	



Field Date:	5/5/2011
Report Date:	5/6/2011
Barrier #:	7655
Location:	Mel Ct - North
X Coordinate:	-121.2786
Y Coordinate:	38.68566
Barrier Area:	Sidewalks
Barrier Type:	No Sidewalk - No Barricade
Code Ref:	MUTCD Section 6D.01
As Built Meas:	1
Quantity:	JOB
Description:	No barricade provided where sidewalk ends in hazardous location
As Built Desc:	No barricade or other warning provided for the visually impaired at end of sidewalk
Solution:	Provide barricade with cane detectable warning at end of sidewalk
Bar. Severity:	1 Necessary
Cost Estimate:	$1,350.00
Status:	
Implementation Priority:	4
Facility Function:	
Implementation Phase:	
Implementation Date:	
Official Responsible:	
Notes:	



Field Date: 5/5/2011 Report Date: 5/6/2011 Barrier #: 7656
Location: Mel Ct - North
X Coordinate: -121.27859
Y Coordinate: 38.68565
Barrier Area: Sidewalks
Barrier Type: Cross Slope - Existing (3.1% to 4.0%)
Code Ref: CBC 1133B.7.1.3 and ADA/ABA 403.3
As Built Meas: 84 Quantity: LF
Description: Cross slope exceeds 2.0% (3.1% to 4.0%)
As Built Desc: 3.5% cross slope
Solution: Demolish existing and construct new route
Bar. Severity: 3 Hindrance Cost Estimate: $10,500.00 Status:
Implementation Priority: 4 Facility Function:
Implementation Phase: Implementation Date:
Official Responsible:
Notes:



Field Date: 5/5/2011 Report Date: 5/6/2011 Barrier #: 7657A
Location: Mel Ct - East
X Coordinate: -121.27892
Y Coordinate: 38.68569
Barrier Area: Sidewalks
Barrier Type: Cross Slope - Existing (4.1% to 4.9%)
Code Ref: CBC 1133B.7.1.3 and ADA/ABA 403.3
As Built Meas: 100 Quantity: LF
Description: Cross slope exceeds 2.0% (4.1% to 4.9%)
As Built Desc: 4.2% cross slope
Solution: Demolish existing and construct new route
Bar. Severity: 2 Recommended Cost Estimate: $12,500.00 Status:
Implementation Priority: 4 Facility Function:
Implementation Phase: Implementation Date:
Official Responsible:
Notes:



Field Date: 5/5/2011 Report Date: 5/6/2011 Barrier #: 7657B
Location: Mel Ct - East
X Coordinate: -121.2789
Y Coordinate: 38.68576
Barrier Area: Sidewalks
Barrier Type: Clear Width - Existing (≤31" or less)
Code Ref: CBC 1133B.7.1
As Built Meas: 1 Quantity: LF
Description: Pedestrian route is not min. 48" wide (≤31" or less)
As Built Desc: 24" clear width due to foliage
Solution: Trim foliage to provide min. 48" clear width
Bar. Severity: 1 Necessary Cost Estimate: $125.00 Status:
Implementation Priority: 4 Facility Function:
Implementation Phase: Implementation Date:
Official Responsible:
Notes:



Field Date: 5/5/2011 Report Date: 5/6/2011 Barrier #: 7658A
Location: Rinconada Dr - South
X Coordinate: -121.27889
Y Coordinate: 38.686
Barrier Area: Sidewalks
Barrier Type: Cross Slope - Existing (4.1% to 4.9%)
Code Ref: CBC 1133B.7.1.3 and ADA/ABA 403.3
As Built Meas: 165 Quantity: LF
Description: Cross slope exceeds 2.0% (4.1% to 4.9%)
As Built Desc: 4.2% cross slope
Solution: Demolish existing and construct new route
Bar. Severity: 2 Recommended Cost Estimate: $20,625.00 Status:
Implementation Priority: 4 Facility Function:
Implementation Phase: Implementation Date:
Official Responsible:
Notes:



Field Date: 5/5/2011 Report Date: 5/6/2011 Barrier #: 7658B
Location: Rinconada Dr - South
X Coordinate: -121.27886
Y Coordinate: 38.68599
Barrier Area: Sidewalks
Barrier Type: Clear Width - Existing (≤31" or less)
Code Ref: CBC 1133B.7.1
As Built Meas: 2 Quantity: LF
Description: Pedestrian route is not min. 48" wide (≤31" or less)
As Built Desc: 24" clear width due to pole
Solution: Demolish existing and construct new route
Bar. Severity: 1 Necessary Cost Estimate: $250.00 Status:
Implementation Priority: 4 Facility Function:
Implementation Phase: Implementation Date:
Official Responsible:
Notes:



Field Date: 5/5/2011 Report Date: 5/6/2011 Barrier #: 7659
Location: Rinconada Dr - North
X Coordinate: -121.27883
Y Coordinate: 38.6861
Barrier Area: Sidewalks
Barrier Type: Cross Slope - Existing (3.1% to 4.0%)
Code Ref: CBC 1133B.7.1.3 and ADA/ABA 403.3
As Built Meas: 227 Quantity: LF
Description: Cross slope exceeds 2.0% (3.1% to 4.0%)
As Built Desc: 3.7% cross slope
Solution: Demolish existing and construct new route
Bar. Severity: 3 Hindrance Cost Estimate: $28,375.00 Status:
Implementation Priority: 4 Facility Function:
Implementation Phase: Implementation Date:
Official Responsible:
Notes:



Field Date:	5/5/2011	Report Date:	5/6/2011	Barrier #:	7660A
Location:	Rinconada Dr - East				
X Coordinate:	-121.27951				
Y Coordinate:	38.68622				
Barrier Area:	Sidewalks				
Barrier Type:	Cross Slope - Existing (4.1% to 4.9%)				
Code Ref:	CBC 1133B.7.1.3 and ADA/ABA 403.3				
As Built Meas:	177	Quantity:	LF		
Description:	Cross slope exceeds 2.0% (4.1% to 4.9%)				
As Built Desc:	4.2% cross slope				
Solution:	Demolish existing and construct new route				
Bar. Severity:	2 Recommended	Cost Estimate:	$22,125.00	Status:	
Implementation Priority:	4	Facility Function:			
Implementation Phase:		Implementation Date:			
Official Responsible:					
Notes:					



Field Date:	5/5/2011	Report Date:	5/6/2011	Barrier #:	7660B
Location:	Rinconada Dr - East				
X Coordinate:	-121.27955				
Y Coordinate:	38.68641				
Barrier Area:	Sidewalks				
Barrier Type:	Clear Width - Existing (≤31” or less)				
Code Ref:	CBC 1133B.7.1				
As Built Meas:	2	Quantity:	LF		
Description:	Pedestrian route is not min. 48" wide (≤31” or less)				
As Built Desc:	24" clear width due to pole				
Solution:	Demolish existing and construct new route				
Bar. Severity:	1 Necessary	Cost Estimate:	$250.00	Status:	
Implementation Priority:	4	Facility Function:			
Implementation Phase:		Implementation Date:			
Official Responsible:					
Notes:					



Field Date: 5/5/2011 Report Date: 5/6/2011 Barrier #: 7661
Location: Rinconada Dr and Aptos Cir - Corner B
X Coordinate: -121.27976
Y Coordinate: 38.68677
Barrier Area: Curb Ramps
Barrier Type: No Curb Ramp
Code Ref: CBC 1127B.5.1 and ADA/ABA 402.2
As Built Meas: 1 Quantity: EACH
Description: No curb cut at corner (intersection)
As Built Desc: No curb ramp at corner
Solution: Demolish existing and construct curb cut
Bar. Severity: 1 Necessary Cost Estimate: $2,500.00 Status:
Implementation Priority: 4 Facility Function:
Implementation Phase: Implementation Date:
Official Responsible:
Notes: Two - way intersection corners B,C



Field Date: 5/5/2011 Report Date: 5/6/2011 Barrier #: 7662
Location: Rinconada Dr and Aptos Cir - Corner C
X Coordinate: -121.2797
Y Coordinate: 38.68662
Barrier Area: Curb Ramps
Barrier Type: No Curb Ramp
Code Ref: CBC 1127B.5.1 and ADA/ABA 402.2
As Built Meas: 1 Quantity: EACH
Description: No curb cut at corner (intersection)
As Built Desc: No curb ramp at corner
Solution: Demolish existing and construct curb cut
Bar. Severity: 1 Necessary Cost Estimate: $2,500.00 Status:
Implementation Priority: 4 Facility Function:
Implementation Phase: Implementation Date:
Official Responsible:
Notes: Two - way intersection corners B,C



Field Date: 5/5/2011 Report Date: 5/6/2011 Barrier #: 7663A
Location: Rinconada Dr - East
X Coordinate: -121.2798
Y Coordinate: 38.68683
Barrier Area: Sidewalks
Barrier Type: Cross Slope - Existing (4.1% to 4.9%)
Code Ref: CBC 1133B.7.1.3 and ADA/ABA 403.3
As Built Meas: 400 Quantity: LF
Description: Cross slope exceeds 2.0% (4.1% to 4.9%)
As Built Desc: 4.3% cross slope
Solution: Demolish existing and construct new route
Bar. Severity: 2 Recommended Cost Estimate: $50,000.00 Status:
Implementation Priority: 4 Facility Function:
Implementation Phase: Implementation Date:
Official Responsible:
Notes:



Field Date: 5/5/2011 Report Date: 5/6/2011 Barrier #: 7663B
Location: Rinconada Dr - East
X Coordinate: -121.27987
Y Coordinate: 38.687
Barrier Area: Sidewalks
Barrier Type: Clear Width - Existing (≤31” or less)
Code Ref: CBC 1133B.7.1
As Built Meas: 2 Quantity: LF
Description: Pedestrian route is not min. 48" wide (≤31” or less)
As Built Desc: 24" clear width due to pole
Solution: Demolish existing and construct new route
Bar. Severity: 1 Necessary Cost Estimate: $250.00 Status:
Implementation Priority: 4 Facility Function:
Implementation Phase: Implementation Date:
Official Responsible:
Notes:



Field Date: 5/5/2011 Report Date: 5/6/2011 Barrier #: 7663C
Location: Rinconada Dr - East
X Coordinate: -121.28019
Y Coordinate: 38.68747
Barrier Area: Sidewalks
Barrier Type: Clear Width - Existing (≤31” or less)
Code Ref: CBC 1133B.7.1
As Built Meas: 2 Quantity: LF
Description: Pedestrian route is not min. 48" wide (≤31” or less)
As Built Desc: 24" clear width due to pole
Solution: Demolish existing and construct new route
Bar. Severity: 1 Necessary Cost Estimate: $250.00 Status:
Implementation Priority: 4 Facility Function:
Implementation Phase: Implementation Date:
Official Responsible:
Notes:



Field Date: 5/5/2011 Report Date: 5/6/2011 Barrier #: 7664
Location: Rinconada Dr and Aptos Cir - Corner B
X Coordinate: -121.2804
Y Coordinate: 38.68798
Barrier Area: Curb Ramps
Barrier Type: No Curb Ramp
Code Ref: CBC 1127B.5.1 and ADA/ABA 402.2
As Built Meas: 1 Quantity: EACH
Description: No curb cut at corner (intersection)
As Built Desc: No curb ramp at corner
Solution: Demolish existing and construct curb cut
Bar. Severity: 1 Necessary Cost Estimate: $2,500.00 Status:
Implementation Priority: 4 Facility Function:
Implementation Phase: Implementation Date:
Official Responsible:
Notes: Two - way intersection corners B,C



Field Date: 5/5/2011 Report Date: 5/6/2011 Barrier #: 7665
Location: Rinconada Dr and Aptos Cir - Corner C
X Coordinate: -121.28037
Y Coordinate: 38.68783
Barrier Area: Curb Ramps
Barrier Type: No Curb Ramp
Code Ref: CBC 1127B.5.1 and ADA/ABA 402.2
As Built Meas: 1 Quantity: EACH
Description: No curb cut at corner (intersection)
As Built Desc: No curb ramp at corner
Solution: Demolish existing and construct curb cut
Bar. Severity: 1 Necessary Cost Estimate: $2,500.00 Status:
Implementation Priority: 4 Facility Function:
Implementation Phase: Implementation Date:
Official Responsible:
Notes: Two - way intersection corners B,C



Field Date: 5/5/2011 Report Date: 5/6/2011 Barrier #: 7666
Location: Aptos Cir - South
X Coordinate: -121.28031
Y Coordinate: 38.68782
Barrier Area: Sidewalks
Barrier Type: Cross Slope - Existing (5.0% or more)
Code Ref: CBC 1133B.7.1.3 and ADA/ABA 403.3
As Built Meas: 327 Quantity: LF
Description: Cross slope exceeds 2.0% (5.0% or more)
As Built Desc: 6.1% cross slope
Solution: Demolish existing and construct new route
Bar. Severity: 1 Necessary Cost Estimate: $40,875.00 Status:
Implementation Priority: 4 Facility Function:
Implementation Phase: Implementation Date:
Official Responsible:
Notes:



Field Date: 5/5/2011 Report Date: 5/6/2011 Barrier #: 7667
Location: Aptos Cir - West
X Coordinate: -121.27917
Y Coordinate: 38.68783
Barrier Area: Sidewalks
Barrier Type: Cross Slope - Existing (3.1% to 4.0%)
Code Ref: CBC 1133B.7.1.3 and ADA/ABA 403.3
As Built Meas: 381 Quantity: LF
Description: Cross slope exceeds 2.0% (3.1% to 4.0%)
As Built Desc: 3.7% cross slope
Solution: Demolish existing and construct new route
Bar. Severity: 3 Hindrance Cost Estimate: $47,625.00 Status:
Implementation Priority: 4 Facility Function:
Implementation Phase: Implementation Date:
Official Responsible:
Notes:



Field Date: 5/5/2011 Report Date: 5/6/2011 Barrier #: 7668
Location: Aptos Cir - North
X Coordinate: -121.27927
Y Coordinate: 38.68678
Barrier Area: Sidewalks
Barrier Type: Cross Slope - Existing (5.0% or more)
Code Ref: CBC 1133B.7.1.3 and ADA/ABA 403.3
As Built Meas: 149 Quantity: LF
Description: Cross slope exceeds 2.0% (5.0% or more)
As Built Desc: 5.2% cross slope
Solution: Demolish existing and construct new route
Bar. Severity: 1 Necessary Cost Estimate: $18,625.00 Status:
Implementation Priority: 4 Facility Function:
Implementation Phase: Implementation Date:
Official Responsible:
Notes:



Field Date: 5/5/2011 Report Date: 5/6/2011 Barrier #: 7669
Location: Aptos Cir - South
X Coordinate: -121.27959
Y Coordinate: 38.68663
Barrier Area: Sidewalks
Barrier Type: Cross Slope - Existing (4.1% to 4.9%)
Code Ref: CBC 1133B.7.1.3 and ADA/ABA 403.3
As Built Meas: 185 Quantity: LF
Description: Cross slope exceeds 2.0% (4.1% to 4.9%)
As Built Desc: 4.2% cross slope
Solution: Demolish existing and construct new route
Bar. Severity: 2 Recommended Cost Estimate: $23,125.00 Status:
Implementation Priority: 4 Facility Function:
Implementation Phase: Implementation Date:
Official Responsible:
Notes:



Field Date: 5/5/2011 Report Date: 5/6/2011 Barrier #: 7670
Location: Aptos Cir - East
X Coordinate: -121.27903
Y Coordinate: 38.68679
Barrier Area: Sidewalks
Barrier Type: Cross Slope - Existing (4.1% to 4.9%)
Code Ref: CBC 1133B.7.1.3 and ADA/ABA 403.3
As Built Meas: 453 Quantity: LF
Description: Cross slope exceeds 2.0% (4.1% to 4.9%)
As Built Desc: 4.4% cross slope
Solution: Demolish existing and construct new route
Bar. Severity: 2 Recommended Cost Estimate: $56,625.00 Status:
Implementation Priority: 4 Facility Function:
Implementation Phase: Implementation Date:
Official Responsible:
Notes:



Field Date: 5/5/2011 Report Date: 5/6/2011 Barrier #: 7671A
Location: Aptos Cir - North
X Coordinate: -121.2793
Y Coordinate: 38.688
Barrier Area: Sidewalks
Barrier Type: Cross Slope - Existing (4.1% to 4.9%)
Code Ref: CBC 1133B.7.1.3 and ADA/ABA 403.3
As Built Meas: 385 Quantity: LF
Description: Cross slope exceeds 2.0% (4.1% to 4.9%)
As Built Desc: 4.5% cross slope
Solution: Demolish existing and construct new route
Bar. Severity: 2 Recommended Cost Estimate: $48,125.00 Status:
Implementation Priority: 4 Facility Function:
Implementation Phase: Implementation Date:
Official Responsible:
Notes:



Field Date: 5/5/2011 Report Date: 5/6/2011 Barrier #: 7671B
Location: Aptos Cir - North
X Coordinate: -121.27971
Y Coordinate: 38.688
Barrier Area: Sidewalks
Barrier Type: Clear Width - Existing (≤31” or less)
Code Ref: CBC 1133B.7.1
As Built Meas: 1 Quantity: LF
Description: Pedestrian route is not min. 48" wide (≤31” or less)
As Built Desc: 24" clear width due to foliage
Solution: Trim foliage to provide min. 48" clear width
Bar. Severity: 1 Necessary Cost Estimate: $125.00 Status:
Implementation Priority: 4 Facility Function:
Implementation Phase: Implementation Date:
Official Responsible:
Notes:



Field Date: 5/5/2011 Report Date: 5/6/2011 Barrier #: 7672
Location: Rinconada Dr - East
X Coordinate: -121.28045
Y Coordinate: 38.688
Barrier Area: Sidewalks
Barrier Type: Cross Slope - Existing (4.1% to 4.9%)
Code Ref: CBC 1133B.7.1.3 and ADA/ABA 403.3
As Built Meas: 210 Quantity: LF
Description: Cross slope exceeds 2.0% (4.1% to 4.9%)
As Built Desc: 4.5% cross slope
Solution: Demolish existing and construct new route
Bar. Severity: 2 Recommended Cost Estimate: $26,250.00 Status:
Implementation Priority: 4 Facility Function:
Implementation Phase: Implementation Date:
Official Responsible:
Notes:



Field Date: 5/5/2011 Report Date: 5/6/2011 Barrier #: 7673A
Location: Rinconada Dr and Spring Valley Ave - Corner B
X Coordinate: -121.28047
Y Coordinate: 38.68866
Barrier Area: Curb Ramps
Barrier Type: 12" Grooves - Existing (2.1% to 3.0%)
Code Ref: CBC 1127B.5.6
As Built Meas: 1 Quantity: EACH
Description: 12" grooves at top of curb ramp are not level (2.1% to 3.0%)
As Built Desc: 2.6% at 12" grooves
Solution: Demolish existing and construct new curb ramp
Bar. Severity: 4 Low Severity Cost Estimate: $2,500.00 Status:
Implementation Priority: 4 Facility Function:
Implementation Phase: Implementation Date:
Official Responsible:
Notes: Two - way intersection corners B,C



Field Date: 5/5/2011 Report Date: 5/6/2011 Barrier #: 7673B
Location: Rinconada Dr and Spring Valley Ave - Corner B
X Coordinate: -121.28047
Y Coordinate: 38.68866
Barrier Area: Curb Ramps
Barrier Type: Truncated Domes
Code Ref: CBC 1127B.5.7 and ADA/ABA 705.1.3
As Built Meas: 1 Quantity: EACH
Description: No truncated domes provided at curb ramp
As Built Desc: No detectable warnings at curb ramp
Solution: Provide compliant truncated domes
Bar. Severity: 2 Recommended Cost Estimate: $0.00 Status:
Implementation Priority: 4 Facility Function:
Implementation Phase: Implementation Date:
Official Responsible:
Notes: Two - way intersection corners B,C



Field Date: 5/5/2011 Report Date: 5/6/2011 Barrier #: 7674A
Location: Rinconada Dr and Spring Valley Ave - Corner C
X Coordinate: -121.28048
Y Coordinate: 38.68852
Barrier Area: Curb Ramps
Barrier Type: 12" Grooves - Existing (>5.0%)
Code Ref: CBC 1127B.5.6
As Built Meas: 1 Quantity: EACH
Description: 12" grooves at top of curb ramp are not level (>5.0%)
As Built Desc: 5.1% at 12" grooves
Solution: Demolish existing and construct new curb ramp
Bar. Severity: 1 Necessary Cost Estimate: $2,500.00 Status:
Implementation Priority: 4 Facility Function:
Implementation Phase: Implementation Date:
Official Responsible:
Notes: Two - way intersection corners B,C



Field Date: 5/5/2011 Report Date: 5/6/2011 Barrier #: 7674B
Location: Rinconada Dr and Spring Valley Ave - Corner C
X Coordinate: -121.28048
Y Coordinate: 38.68852
Barrier Area: Curb Ramps
Barrier Type: Truncated Domes
Code Ref: CBC 1127B.5.7 and ADA/ABA 705.1.3
As Built Meas: 1 Quantity: EACH
Description: No truncated domes provided at curb ramp
As Built Desc: No detectable warnings at curb ramp
Solution: Provide compliant truncated domes
Bar. Severity: 2 Recommended Cost Estimate: $0.00 Status:
Implementation Priority: 4 Facility Function:
Implementation Phase: Implementation Date:
Official Responsible:
Notes: Two - way intersection corners B,C



Field Date: 5/5/2011 Report Date: 5/6/2011 Barrier #: 7674C
Location: Rinconada Dr and Spring Valley Ave - Corner C
X Coordinate: -121.28048
Y Coordinate: 38.68852
Barrier Area: Curb Ramps
Barrier Type: Gutter Slope - Existing (8.3% or more)
Code Ref: CBC 1127B.5.3 and ADA/ABA 406.2
As Built Meas: 6 Quantity: SF
Description: Gutter slope exceeds 5.0% (8.3% or more)
As Built Desc: 10.7% gutter slope
Solution: Demolish existing and construct new gutter
Bar. Severity: 1 Necessary Cost Estimate: $0.00 Status:
Implementation Priority: 4 Facility Function:
Implementation Phase: Implementation Date:
Official Responsible:
Notes: Two - way intersection corners B,C



Field Date: 5/5/2011 Report Date: 5/6/2011 Barrier #: 7675A
Location: Spring Valley Ave - South
X Coordinate: -121.28042
Y Coordinate: 38.68853
Barrier Area: Sidewalks
Barrier Type: Cross Slope - Existing (3.1% to 4.0%)
Code Ref: CBC 1133B.7.1.3 and ADA/ABA 403.3
As Built Meas: 580 Quantity: LF
Description: Cross slope exceeds 2.0% (3.1% to 4.0%)
As Built Desc: 3.4% cross slope
Solution: Demolish existing and construct new route
Bar. Severity: 3 Hindrance Cost Estimate: $72,500.00 Status:
Implementation Priority: 4 Facility Function:
Implementation Phase: Implementation Date:
Official Responsible:
Notes:



Field Date: 5/5/2011 Report Date: 5/6/2011 Barrier #: 7675B
Location: Spring Valley Ave - South
X Coordinate: -121.27996
Y Coordinate: 38.68854
Barrier Area: Sidewalks
Barrier Type: Abrupt Change in Level - > 1/2"
Code Ref: CBC 1133B.7.1 and ADA/ABA 303.3
As Built Meas: 4 Quantity: LF
Description: Change in level greater than 1/2"
As Built Desc: 1/2" lip in sidewalk surface
Solution: Grind or repair sidewalk to remove trip hazard
Bar. Severity: 1 Necessary Cost Estimate: $1,000.00 Status:
Implementation Priority: 4 Facility Function:
Implementation Phase: Implementation Date:
Official Responsible:
Notes:



Field Date: 5/5/2011 Report Date: 5/6/2011 Barrier #: 7676
Location: Spring Valley Ave - South
X Coordinate: -121.2781
Y Coordinate: 38.6886
Barrier Area: Sidewalks
Barrier Type: Cross Slope - Existing (5.0% or more)
Code Ref: CBC 1133B.7.1.3 and ADA/ABA 403.3
As Built Meas: 612 Quantity: LF
Description: Cross slope exceeds 2.0% (5.0% or more)
As Built Desc: 5.5% cross slope
Solution: Demolish existing and construct new route
Bar. Severity: 1 Necessary Cost Estimate: $76,500.00 Status:
Implementation Priority: 4 Facility Function:
Implementation Phase: Implementation Date:
Official Responsible:
Notes:



Field Date: 5/5/2011 Report Date: 5/6/2011 Barrier #: 7677A
Location: Spring Valley Ave and Deerfield Dr - Corner A
X Coordinate: -121.27597
Y Coordinate: 38.68867
Barrier Area: Curb Ramps
Barrier Type: 12" Grooves - Existing (>5.0%)
Code Ref: CBC 1127B.5.6
As Built Meas: 1 Quantity: EACH
Description: 12" grooves at top of curb ramp are not level (>5.0%)
As Built Desc: 6.4% at 12" grooves
Solution: Demolish existing and construct new curb ramp
Bar. Severity: 1 Necessary Cost Estimate: $2,500.00 Status:
Implementation Priority: 4 Facility Function:
Implementation Phase: Implementation Date:
Official Responsible:
Notes: Four - way intersection corners A,B,C,D



Field Date: 5/5/2011 Report Date: 5/6/2011 Barrier #: 7677B
Location: Spring Valley Ave and Deerfield Dr - Corner A
X Coordinate: -121.27597
Y Coordinate: 38.68867
Barrier Area: Curb Ramps
Barrier Type: Running Slope - Existing (9.0% to 9.4%)
Code Ref: CBC 1127B.5.3 and ADA/ABA 406.1
As Built Meas: 1 Quantity: EACH
Description: Ramp run cross slope exceeds 2.0% (9.0% to 9.4%)
As Built Desc: 9.0% running slope
Solution: Demolish existing and construct new curb ramp
Bar. Severity: 2 Recommended Cost Estimate: $0.00 Status:
Implementation Priority: 4 Facility Function:
Implementation Phase: Implementation Date:
Official Responsible:
Notes: Four - way intersection corners A,B,C,D



Field Date: 5/5/2011 Report Date: 5/6/2011 Barrier #: 7677C
Location: Spring Valley Ave and Deerfield Dr - Corner A
X Coordinate: -121.27597
Y Coordinate: 38.68867
Barrier Area: Curb Ramps
Barrier Type: Parallel Ramp Landing - Existing (>5.0% or more)
Code Ref: CBC 1127B.5.4 and ADA/ABA 406.4
As Built Meas: 1 Quantity: EACH
Description: Curb ramp landing or pan not level (>5.0% or more)
As Built Desc: 5.9% landing slope
Solution: Demolish existing and construct new transition
Bar. Severity: 1 Necessary Cost Estimate: $0.00 Status:
Implementation Priority: 4 Facility Function:
Implementation Phase: Implementation Date:
Official Responsible:
Notes: Four - way intersection corners A,B,C,D



Field Date: 5/5/2011 Report Date: 5/6/2011 Barrier #: 7677D
Location: Spring Valley Ave and Deerfield Dr - Corner A
X Coordinate: -121.27597
Y Coordinate: 38.68867
Barrier Area: Curb Ramps
Barrier Type: Truncated Domes
Code Ref: CBC 1127B.5.7 and ADA/ABA 705.1.3
As Built Meas: 1 Quantity: EACH
Description: No truncated domes provided at curb ramp
As Built Desc: No detectable warnings at curb ramp
Solution: Provide compliant truncated domes
Bar. Severity: 2 Recommended Cost Estimate: $0.00 Status:
Implementation Priority: 4 Facility Function:
Implementation Phase: Implementation Date:
Official Responsible:
Notes: Four - way intersection corners A,B,C,D



Field Date: 5/5/2011 Report Date: 5/6/2011 Barrier #: 7677E
Location: Spring Valley Ave and Deerfield Dr - Corner A
X Coordinate: -121.27597
Y Coordinate: 38.68867
Barrier Area: Curb Ramps
Barrier Type: Gutter Slope - Existing (6.6% to 8.2%)
Code Ref: CBC 1127B.5.3 and ADA/ABA 406.2
As Built Meas: 6 Quantity: SF
Description: Gutter slope exceeds 5.0% (6.6% to 8.2%)
As Built Desc: 6.6% gutter slope
Solution: Demolish existing and construct new gutter
Bar. Severity: 2 Recommended Cost Estimate: $0.00 Status:
Implementation Priority: 4 Facility Function:
Implementation Phase: Implementation Date:
Official Responsible:
Notes: Four - way intersection corners A,B,C,D



Field Date: 5/5/2011 Report Date: 5/6/2011 Barrier #: 7678A
Location: Spring Valley Ave and Deerfield Dr - Corner B (A-A)
X Coordinate: -121.2758
Y Coordinate: 38.6887
Barrier Area: Curb Ramps
Barrier Type: 12" Grooves - Existing (2.1% to 3.0%)
Code Ref: CBC 1127B.5.6
As Built Meas: 1 Quantity: EACH
Description: 12" grooves at top of curb ramp are not level (2.1% to 3.0%)
As Built Desc: 2.6% at 12" grooves
Solution: Demolish existing and construct new curb ramp
Bar. Severity: 4 Low Severity Cost Estimate: $2,500.00 Status:
Implementation Priority: 4 Facility Function:
Implementation Phase: Implementation Date:
Official Responsible:
Notes: Four - way intersection corners A,B,C,D



Field Date: 5/5/2011 Report Date: 5/6/2011 Barrier #: 7678
Location: Spring Valley Ave and Deerfield Dr - Corner B (A-A)
X Coordinate: -121.2758
Y Coordinate: 38.6887
Barrier Area: Curb Ramps
Barrier Type: Cross Slope - Existing (2.1% to 3.0%)
Code Ref: CBC 1127B.5.3 and ADA/ABA 406.2
As Built Meas: 1 Quantity: EACH
Description: Ramp run cross slope exceeds 2.0% (2.1% to 3.0%)
As Built Desc: 2.9% cross slope
Solution: Demolish existing and construct new curb ramp
Bar. Severity: 4 Low Severity Cost Estimate: $0.00 Status:
Implementation Priority: 4 Facility Function:
Implementation Phase: Implementation Date:
Official Responsible:
Notes: Four - way intersection corners A,B,C,D



Field Date: 5/5/2011 Report Date: 5/6/2011 Barrier #: 7678C
Location: Spring Valley Ave and Deerfield Dr - Corner B (A-A)
X Coordinate: -121.2758
Y Coordinate: 38.6887
Barrier Area: Curb Ramps
Barrier Type: Truncated Domes
Code Ref: CBC 1127B.5.7 and ADA/ABA 705.1.3
As Built Meas: 1 Quantity: EACH
Description: No truncated domes provided at curb ramp
As Built Desc: No detectable warnings at curb ramp
Solution: Provide compliant truncated domes
Bar. Severity: 2 Recommended Cost Estimate: $0.00 Status:
Implementation Priority: 4 Facility Function:
Implementation Phase: Implementation Date:
Official Responsible:
Notes: Four - way intersection corners A,B,C,D



Field Date: 5/5/2011 Report Date: 5/6/2011 Barrier #: 7678D
Location: Spring Valley Ave and Deerfield Dr - Corner B (A-A)
X Coordinate: -121.2758
Y Coordinate: 38.6887
Barrier Area: Curb Ramps
Barrier Type: Gutter Slope - Existing (5.9% - 6.5%)
Code Ref: CBC 1127B.5.3 and ADA/ABA 406.2
As Built Meas: 6 Quantity: SF
Description: Gutter slope exceeds 5.0% (5.9% - 6.5%)
As Built Desc: 6.0% gutter slope
Solution: Demolish existing and construct new gutter
Bar. Severity: 3 Hindrance Cost Estimate: $0.00 Status:
Implementation Priority: 4 Facility Function:
Implementation Phase: Implementation Date:
Official Responsible:
Notes: Four - way intersection corners A,B,C,D



Field Date: 5/5/2011 Report Date: 5/6/2011 Barrier #: 7679A
Location: Spring Valley Ave and Deerfield Dr - Corner B (A-B)
X Coordinate: -121.27571
Y Coordinate: 38.68867
Barrier Area: Curb Ramps
Barrier Type: 12" Grooves - Existing (4.1% to 4.9%)
Code Ref: CBC 1127B.5.6
As Built Meas: 1 Quantity: EACH
Description: 12" grooves at top of curb ramp are not level (4.1% to 4.9%)
As Built Desc: 4.2% at 12" grooves
Solution: Demolish existing and construct new curb ramp
Bar. Severity: 2 Recommended Cost Estimate: $2,500.00 Status:
Implementation Priority: 4 Facility Function:
Implementation Phase: Implementation Date:
Official Responsible:
Notes: Four - way intersection corners A,B,C,D



Field Date: 5/5/2011 Report Date: 5/6/2011 Barrier #: 7679B
Location: Spring Valley Ave and Deerfield Dr - Corner B (A-B)
X Coordinate: -121.27571
Y Coordinate: 38.68867
Barrier Area: Curb Ramps
Barrier Type: Parallel Ramp Landing - Existing (3.1% to 4.0%)
Code Ref: CBC 1127B.5.4 and ADA/ABA 406.4
As Built Meas: 1 Quantity: EACH
Description: Curb ramp landing or pan not level (3.1% to 4.0%)
As Built Desc: 3.0% landing slope
Solution: Demolish existing and construct new transition
Bar. Severity: 3 Hindrance Cost Estimate: $0.00 Status:
Implementation Priority: 4 Facility Function:
Implementation Phase: Implementation Date:
Official Responsible:
Notes: Four - way intersection corners A,B,C,D



Field Date: 5/5/2011 Report Date: 5/6/2011 Barrier #: 7679C
Location: Spring Valley Ave and Deerfield Dr - Corner B (A-B)
X Coordinate: -121.27571
Y Coordinate: 38.68867
Barrier Area: Curb Ramps
Barrier Type: Truncated Domes
Code Ref: CBC 1127B.5.7 and ADA/ABA 705.1.3
As Built Meas: 1 Quantity: EACH
Description: No truncated domes provided at curb ramp
As Built Desc: No detectable warnings at curb ramp
Solution: Provide compliant truncated domes
Bar. Severity: 2 Recommended Cost Estimate: $0.00 Status:
Implementation Priority: 4 Facility Function:
Implementation Phase: Implementation Date:
Official Responsible:
Notes: Four - way intersection corners A,B,C,D



Field Date: 5/5/2011 Report Date: 5/6/2011 Barrier #: 7680A
Location: Spring Valley Ave and Deerfield Dr - Corner C (A-B)
X Coordinate: -121.27571
Y Coordinate: 38.68867
Barrier Area: Curb Ramps
Barrier Type: 12" Grooves - Existing (>5.0%)
Code Ref: CBC 1127B.5.6
As Built Meas: 1 Quantity: EACH
Description: 12" grooves at top of curb ramp are not level (>5.0%)
As Built Desc: 5.5% at 12" grooves
Solution: Demolish existing and construct new curb ramp
Bar. Severity: 1 Necessary Cost Estimate: $2,500.00 Status:
Implementation Priority: 4 Facility Function:
Implementation Phase: Implementation Date:
Official Responsible:
Notes: Four - way intersection corners A,B,C,D



Field Date: 5/5/2011 Report Date: 5/6/2011 Barrier #: 7680B
Location: Spring Valley Ave and Deerfield Dr - Corner C (A-B)
X Coordinate: -121.27574
Y Coordinate: 38.68855
Barrier Area: Curb Ramps
Barrier Type: Parallel Ramp Landing - Existing (2.1% to 3.0%)
Code Ref: CBC 1127B.5.4 and ADA/ABA 406.4
As Built Meas: 1 Quantity: EACH
Description: Curb ramp landing or pan not level (2.1% to 3.0%)
As Built Desc: 2.9% landing slope
Solution: Demolish existing and construct new transition
Bar. Severity: 4 Low Severity Cost Estimate: $0.00 Status:
Implementation Priority: 4 Facility Function:
Implementation Phase: Implementation Date:
Official Responsible:
Notes: Four - way intersection corners A,B,C,D



Field Date: 5/5/2011 Report Date: 5/6/2011 Barrier #: 7680C
Location: Spring Valley Ave and Deerfield Dr - Corner C (A-B)
X Coordinate: -121.27574
Y Coordinate: 38.68855
Barrier Area: Curb Ramps
Barrier Type: Truncated Domes
Code Ref: CBC 1127B.5.7 and ADA/ABA 705.1.3
As Built Meas: 1 Quantity: EACH
Description: No truncated domes provided at curb ramp
As Built Desc: No detectable warnings at curb ramp
Solution: Provide compliant truncated domes
Bar. Severity: 2 Recommended Cost Estimate: $0.00 Status:
Implementation Priority: 4 Facility Function:
Implementation Phase: Implementation Date:
Official Responsible:
Notes: Four - way intersection corners A,B,C,D



Field Date: 5/5/2011 Report Date: 5/6/2011 Barrier #: 7680D
Location: Spring Valley Ave and Deerfield Dr - Corner C (A-B)
X Coordinate: -121.27574
Y Coordinate: 38.68855
Barrier Area: Curb Ramps
Barrier Type: Gutter Slope - Existing (5.9% - 6.5%)
Code Ref: CBC 1127B.5.3 and ADA/ABA 406.2
As Built Meas: 6 Quantity: SF
Description: Gutter slope exceeds 5.0% (5.9% - 6.5%)
As Built Desc: 6.0% gutter slope
Solution: Demolish existing and construct new gutter
Bar. Severity: 3 Hindrance Cost Estimate: $0.00 Status:
Implementation Priority: 4 Facility Function:
Implementation Phase: Implementation Date:
Official Responsible:
Notes: Four - way intersection corners A,B,C,D



Field Date: 5/5/2011 Report Date: 5/6/2011 Barrier #: 7681A
Location: Spring Valley Ave and Deerfield Dr - Corner C (A-A)
X Coordinate: -121.27574
Y Coordinate: 38.68855
Barrier Area: Curb Ramps
Barrier Type: 12" Grooves - Existing (>5.0%)
Code Ref: CBC 1127B.5.6
As Built Meas: 1 Quantity: EACH
Description: 12" grooves at top of curb ramp are not level (>5.0%)
As Built Desc: 7.2% at 12" grooves
Solution: Demolish existing and construct new curb ramp
Bar. Severity: 1 Necessary Cost Estimate: $2,500.00 Status:
Implementation Priority: 4 Facility Function:
Implementation Phase: Implementation Date:
Official Responsible:
Notes: Four - way intersection corners A,B,C,D



Field Date: 5/5/2011 Report Date: 5/6/2011 Barrier #: 7681B
Location: Spring Valley Ave and Deerfield Dr - Corner C (A-A)
X Coordinate: -121.27579
Y Coordinate: 38.68851
Barrier Area: Curb Ramps
Barrier Type: Parallel Ramp Landing - Existing (3.1% to 4.0%)
Code Ref: CBC 1127B.5.4 and ADA/ABA 406.4
As Built Meas: 1 Quantity: EACH
Description: Curb ramp landing or pan not level (3.1% to 4.0%)
As Built Desc: 3.2% landing slope
Solution: Demolish existing and construct new transition
Bar. Severity: 3 Hindrance Cost Estimate: $0.00 Status:
Implementation Priority: 4 Facility Function:
Implementation Phase: Implementation Date:
Official Responsible:
Notes: Four - way intersection corners A,B,C,D



Field Date: 5/5/2011 Report Date: 5/6/2011 Barrier #: 7681C
Location: Spring Valley Ave and Deerfield Dr - Corner C (A-A)
X Coordinate: -121.27579
Y Coordinate: 38.68851
Barrier Area: Curb Ramps
Barrier Type: Truncated Domes
Code Ref: CBC 1127B.5.7 and ADA/ABA 705.1.3
As Built Meas: 1 Quantity: EACH
Description: No truncated domes provided at curb ramp
As Built Desc: No detectable warnings at curb ramp
Solution: Provide compliant truncated domes
Bar. Severity: 2 Recommended Cost Estimate: $0.00 Status:
Implementation Priority: 4 Facility Function:
Implementation Phase: Implementation Date:
Official Responsible:
Notes: Four - way intersection corners A,B,C,D



Field Date: 5/5/2011 Report Date: 5/6/2011 Barrier #: 7681D
Location: Spring Valley Ave and Deerfield Dr - Corner C (A-A)
X Coordinate: -121.27579
Y Coordinate: 38.68851
Barrier Area: Curb Ramps
Barrier Type: Gutter Slope - Existing (6.6% to 8.2%)
Code Ref: CBC 1127B.5.3 and ADA/ABA 406.2
As Built Meas: 6 Quantity: SF
Description: Gutter slope exceeds 5.0% (6.6% to 8.2%)
As Built Desc: 7.4% gutter slope
Solution: Demolish existing and construct new gutter
Bar. Severity: 2 Recommended Cost Estimate: $0.00 Status:
Implementation Priority: 4 Facility Function:
Implementation Phase: Implementation Date:
Official Responsible:
Notes: Four - way intersection corners A,B,C,D



Field Date: 5/5/2011 Report Date: 5/6/2011 Barrier #: 7682A
Location: Spring Valley Ave and Deerfield Dr - Corner D
X Coordinate: -121.27579
Y Coordinate: 38.68851
Barrier Area: Curb Ramps
Barrier Type: 12" Grooves - Existing (3.1% to 4.0%)
Code Ref: CBC 1127B.5.6
As Built Meas: 1 Quantity: EACH
Description: 12" grooves at top of curb ramp are not level (3.1% to 4.0%)
As Built Desc: 3.2% at 12" grooves
Solution: Demolish existing and construct new curb ramp
Bar. Severity: 3 Hindrance Cost Estimate: $2,500.00 Status:
Implementation Priority: 4 Facility Function:
Implementation Phase: Implementation Date:
Official Responsible:
Notes: Four - way intersection corners A,B,C,D



Field Date: 5/5/2011 Report Date: 5/6/2011 Barrier #: 7682B
Location: Spring Valley Ave and Deerfield Dr - Corner D
X Coordinate: -121.27596
Y Coordinate: 38.68852
Barrier Area: Curb Ramps
Barrier Type: Truncated Domes
Code Ref: CBC 1127B.5.7 and ADA/ABA 705.1.3
As Built Meas: 1 Quantity: EACH
Description: No truncated domes provided at curb ramp
As Built Desc: No detectable warnings at curb ramp
Solution: Provide compliant truncated domes
Bar. Severity: 2 Recommended Cost Estimate: $0.00 Status:
Implementation Priority: 4 Facility Function:
Implementation Phase: Implementation Date:
Official Responsible:
Notes: Four - way intersection corners A,B,C,D



Field Date: 5/5/2011 Report Date: 5/6/2011 Barrier #: 7682C
Location: Spring Valley Ave and Deerfield Dr - Corner D
X Coordinate: -121.27596
Y Coordinate: 38.68852
Barrier Area: Curb Ramps
Barrier Type: Gutter Slope - Existing (8.3% or more)
Code Ref: CBC 1127B.5.3 and ADA/ABA 406.2
As Built Meas: 6 Quantity: SF
Description: Gutter slope exceeds 5.0% (8.3% or more)
As Built Desc: 9.9% gutter slope
Solution: Demolish existing and construct new gutter
Bar. Severity: 1 Necessary Cost Estimate: $0.00 Status:
Implementation Priority: 4 Facility Function:
Implementation Phase: Implementation Date:
Official Responsible:
Notes: Four - way intersection corners A,B,C,D



Field Date: 5/5/2011 Report Date: 5/6/2011 Barrier #: 7683
Location: Spring Valley Ave - South
X Coordinate: -121.27569
Y Coordinate: 38.68857
Barrier Area: Sidewalks
Barrier Type: Cross Slope - Existing (4.1% to 4.9%)
Code Ref: CBC 1133B.7.1.3 and ADA/ABA 403.3
As Built Meas: 470 Quantity: LF
Description: Cross slope exceeds 2.0% (4.1% to 4.9%)
As Built Desc: 4.3% cross slope
Solution: Demolish existing and construct new route
Bar. Severity: 2 Recommended Cost Estimate: $58,750.00 Status:
Implementation Priority: 4 Facility Function:
Implementation Phase: Implementation Date:
Official Responsible:
Notes:



Field Date: 5/5/2011 Report Date: 5/6/2011 Barrier #: 7684
Location: Spring Valley Ave - South
X Coordinate: -121.2741
Y Coordinate: 38.68859
Barrier Area: Sidewalks
Barrier Type: No Sidewalk - Transition to Shoulder
Code Ref: CBC 1121B.2 and ADA/ABA 206.2.1
As Built Meas: 1 Quantity: JOB
Description: Sidewalk ends and no ramp to pedestrian shoulder is provided
As Built Desc: No ramp to shoulder to enable pedestrian travel onto existing shoulder
Solution: Provide transition ramp to paved shoulder where no opposite sidewalk exists
Bar. Severity: 1 Necessary Cost Estimate: $2,500.00 Status:
Implementation Priority: 4 Facility Function:
Implementation Phase: Implementation Date:
Official Responsible:
Notes:



Field Date: 5/5/2011 Report Date: 5/6/2011 Barrier #: 7685
Location: Spring Valley Ave - South
X Coordinate: -121.27407
Y Coordinate: 38.68864
Barrier Area: Sidewalks
Barrier Type: No Sidewalk - Cane Detectable Barricade
Code Ref: CBC 1133B.8.6 and MUTCD Section 6D.02
As Built Meas: 40 Quantity: LF
Description: No cane detectable warning on existing barricade
As Built Desc: Existing barricade lacks warning for the visually impaired
Solution: Provide cane detectable warning on barricade (max. 6" above ground)
Bar. Severity: 1 Necessary Cost Estimate: $4,000.00 Status:
Implementation Priority: 4 Facility Function:
Implementation Phase: Implementation Date:
Official Responsible:
Notes:



Field Date: 5/5/2011 Report Date: 5/6/2011 Barrier #: 7686
Location: Spring Valley Ave - North
X Coordinate: -121.27408
Y Coordinate: 38.68868
Barrier Area: Sidewalks
Barrier Type: No Sidewalk - Transition to Shoulder
Code Ref: CBC 1121B.2 and ADA/ABA 206.2.1
As Built Meas: 1 Quantity: JOB
Description: Sidewalk ends and no ramp to pedestrian shoulder is provided
As Built Desc: No ramp to shoulder to enable pedestrian travel onto existing shoulder
Solution: Provide transition ramp to paved shoulder where no opposite sidewalk exists
Bar. Severity: 1 Necessary Cost Estimate: $2,500.00 Status:
Implementation Priority: 4 Facility Function:
Implementation Phase: Implementation Date:
Official Responsible:
Notes:



Field Date: 5/5/2011 Report Date: 5/6/2011 Barrier #: 7687
Location: Spring Valley Ave - North
X Coordinate: -121.27414
Y Coordinate: 38.68869
Barrier Area: Sidewalks
Barrier Type: Cross Slope - Existing (5.0% or more)
Code Ref: CBC 1133B.7.1.3 and ADA/ABA 403.3
As Built Meas: 455 Quantity: LF
Description: Cross slope exceeds 2.0% (5.0% or more)
As Built Desc: 5.6% cross slope
Solution: Demolish existing and construct new route
Bar. Severity: 1 Necessary Cost Estimate: $56,875.00 Status:
Implementation Priority: 4 Facility Function:
Implementation Phase: Implementation Date:
Official Responsible:
Notes:



Field Date: 5/5/2011 Report Date: 5/6/2011 Barrier #: 7688A
Location: Spring Valley Ave - North
X Coordinate: -121.27606
Y Coordinate: 38.68866
Barrier Area: Sidewalks
Barrier Type: Cross Slope - Existing (4.1% to 4.9%)
Code Ref: CBC 1133B.7.1.3 and ADA/ABA 403.3
As Built Meas: 607 Quantity: LF
Description: Cross slope exceeds 2.0% (4.1% to 4.9%)
As Built Desc: 4.4% cross slope
Solution: Demolish existing and construct new route
Bar. Severity: 2 Recommended Cost Estimate: $75,875.00 Status:
Implementation Priority: 4 Facility Function:
Implementation Phase: Implementation Date:
Official Responsible:
Notes:



Field Date: 5/5/2011 Report Date: 5/6/2011 Barrier #: 7688B
Location: Spring Valley Ave - North
X Coordinate: -121.27615
Y Coordinate: 38.68866
Barrier Area: Sidewalks
Barrier Type: Protruding Hazard
Code Ref: CBC 1133B.8.6.1 and ADA/ABA 307.2
As Built Meas: 1 Quantity: JOB
Description: Protruding object in route of travel between 27" and 80" high
As Built Desc: 27" at tree branch
Solution: Remove object or provide detectable warning
Bar. Severity: 1 Necessary Cost Estimate: $1,400.00 Status:
Implementation Priority: 4 Facility Function:
Implementation Phase: Implementation Date:
Official Responsible:
Notes:



Field Date: 5/5/2011 Report Date: 5/6/2011 Barrier #: 7689
Location: Spring Valley Ave - North
X Coordinate: -121.27851
Y Coordinate: 38.68869
Barrier Area: Sidewalks
Barrier Type: Cross Slope - Existing (3.1% to 4.0%)
Code Ref: CBC 1133B.7.1.3 and ADA/ABA 403.3
As Built Meas: 582 Quantity: LF
Description: Cross slope exceeds 2.0% (3.1% to 4.0%)
As Built Desc: 3.8% cross slope
Solution: Demolish existing and construct new route
Bar. Severity: 3 Hindrance Cost Estimate: $72,750.00 Status:
Implementation Priority: 4 Facility Function:
Implementation Phase: Implementation Date:
Official Responsible:
Notes:



Field Date: 5/5/2011 Report Date: 5/6/2011 Barrier #: 7690
Location: Rinconada Dr - East
X Coordinate: -121.28053
Y Coordinate: 38.68882
Barrier Area: Sidewalks
Barrier Type: Cross Slope - Existing (4.1% to 4.9%)
Code Ref: CBC 1133B.7.1.3 and ADA/ABA 403.3
As Built Meas: 190 Quantity: LF
Description: Cross slope exceeds 2.0% (4.1% to 4.9%)
As Built Desc: 4.2% cross slope
Solution: Demolish existing and construct new route
Bar. Severity: 2 Recommended Cost Estimate: $23,750.00 Status:
Implementation Priority: 4 Facility Function:
Implementation Phase: Implementation Date:
Official Responsible:
Notes:



Field Date: 5/5/2011 Report Date: 5/6/2011 Barrier #: 7691
Location: Highland Ave - South
X Coordinate: -121.28047
Y Coordinate: 38.68923
Barrier Area: Sidewalks
Barrier Type: Clear Width - Existing (≤31” or less)
Code Ref: CBC 1133B.7.1
As Built Meas: 2 Quantity: LF
Description: Pedestrian route is not min. 48" wide (≤31” or less)
As Built Desc: 24" clear width due to pole
Solution: Demolish existing and construct new route
Bar. Severity: 1 Necessary Cost Estimate: $250.00 Status:
Implementation Priority: 3 Facility Function:
Implementation Phase: Implementation Date:
Official Responsible:
Notes:



Field Date: 5/5/2011 Report Date: 5/6/2011 Barrier #: 7692A
Location: Highland Ave - South
X Coordinate: -121.28037
Y Coordinate: 38.68924
Barrier Area: Sidewalks
Barrier Type: Cross Slope - Existing (4.1% to 4.9%)
Code Ref: CBC 1133B.7.1.3 and ADA/ABA 403.3
As Built Meas: 339 Quantity: LF
Description: Cross slope exceeds 2.0% (4.1% to 4.9%)
As Built Desc: 4.2% cross slope
Solution: Demolish existing and construct new route
Bar. Severity: 2 Recommended Cost Estimate: $42,375.00 Status:
Implementation Priority: 3 Facility Function:
Implementation Phase: Implementation Date:
Official Responsible:
Notes:



Field Date: 5/5/2011 Report Date: 5/6/2011 Barrier #: 7692B
Location: Highland Ave - South
X Coordinate: -121.27977
Y Coordinate: 38.68923
Barrier Area: Sidewalks
Barrier Type: Clear Width - Existing (≤31” or less)
Code Ref: CBC 1133B.7.1
As Built Meas: 2 Quantity: LF
Description: Pedestrian route is not min. 48" wide (≤31” or less)
As Built Desc: 24" clear width due to pole
Solution: Demolish existing and construct new route
Bar. Severity: 1 Necessary Cost Estimate: $250.00 Status:
Implementation Priority: 3 Facility Function:
Implementation Phase: Implementation Date:
Official Responsible:
Notes:



Field Date: 5/5/2011 Report Date: 5/6/2011 Barrier #: 7692C
Location: Highland Ave - South
X Coordinate: -121.27936
Y Coordinate: 38.6892
Barrier Area: Sidewalks
Barrier Type: Clear Width - Existing (≤31” or less)
Code Ref: CBC 1133B.7.1
As Built Meas: 2 Quantity: LF
Description: Pedestrian route is not min. 48" wide (≤31” or less)
As Built Desc: 24" clear width due to pole
Solution: Demolish existing and construct new route
Bar. Severity: 1 Necessary Cost Estimate: $250.00 Status:
Implementation Priority: 3 Facility Function:
Implementation Phase: Implementation Date:
Official Responsible:
Notes:



Field Date: 5/5/2011 Report Date: 5/6/2011 Barrier #: 7693A
Location: Highland Ave - South
X Coordinate: -121.27909
Y Coordinate: 38.68921
Barrier Area: Sidewalks
Barrier Type: Cross Slope - Existing (4.1% to 4.9%)
Code Ref: CBC 1133B.7.1.3 and ADA/ABA 403.3
As Built Meas: 195 Quantity: LF
Description: Cross slope exceeds 2.0% (4.1% to 4.9%)
As Built Desc: 4.1% cross slope
Solution: Demolish existing and construct new route
Bar. Severity: 2 Recommended Cost Estimate: $24,375.00 Status:
Implementation Priority: 3 Facility Function:
Implementation Phase: Implementation Date:
Official Responsible:
Notes:



Field Date: 5/5/2011 Report Date: 5/6/2011 Barrier #: 7693B
Location: Highland Ave - South
X Coordinate: -121.27873
Y Coordinate: 38.68923
Barrier Area: Sidewalks
Barrier Type: Clear Width - Existing (≤31” or less)
Code Ref: CBC 1133B.7.1
As Built Meas: 2 Quantity: LF
Description: Pedestrian route is not min. 48" wide (≤31” or less)
As Built Desc: 24" clear width due to pole
Solution: Demolish existing and construct new route
Bar. Severity: 1 Necessary Cost Estimate: $250.00 Status:
Implementation Priority: 3 Facility Function:
Implementation Phase: Implementation Date:
Official Responsible:
Notes:



Field Date: 5/5/2011 Report Date: 5/6/2011 Barrier #: 7694A
Location: Pacheco Wy - West
X Coordinate: -121.27836
Y Coordinate: 38.68918
Barrier Area: Sidewalks
Barrier Type: Cross Slope - Existing (5.0% or more)
Code Ref: CBC 1133B.7.1.3 and ADA/ABA 403.3
As Built Meas: 161 Quantity: LF
Description: Cross slope exceeds 2.0% (5.0% or more)
As Built Desc: 5.2% cross slope
Solution: Demolish existing and construct new route
Bar. Severity: 1 Necessary Cost Estimate: $20,125.00 Status:
Implementation Priority: 4 Facility Function:
Implementation Phase: Implementation Date:
Official Responsible:
Notes:



Field Date: 5/5/2011 Report Date: 5/6/2011 Barrier #: 7694B
Location: Pacheco Wy - West
X Coordinate: -121.27834
Y Coordinate: 38.68897
Barrier Area: Sidewalks
Barrier Type: Abrupt Change in Level - > 1/2"
Code Ref: CBC 1133B.7.1 and ADA/ABA 303.3
As Built Meas: 4 Quantity: LF
Description: Change in level greater than 1/2"
As Built Desc: 1/2" lip in sidewalk surface
Solution: Grind or repair sidewalk to remove trip hazard
Bar. Severity: 1 Necessary Cost Estimate: $1,000.00 Status:
Implementation Priority: 4 Facility Function:
Implementation Phase: Implementation Date:
Official Responsible:
Notes:



Field Date: 5/5/2011 Report Date: 5/6/2011 Barrier #: 7695
Location: Pacheco Wy - West
X Coordinate: -121.27833
Y Coordinate: 38.68845
Barrier Area: Sidewalks
Barrier Type: Cross Slope - Existing (5.0% or more)
Code Ref: CBC 1133B.7.1.3 and ADA/ABA 403.3
As Built Meas: 241 Quantity: LF
Description: Cross slope exceeds 2.0% (5.0% or more)
As Built Desc: 5.8% cross slope
Solution: Demolish existing and construct new route
Bar. Severity: 1 Necessary Cost Estimate: $30,125.00 Status:
Implementation Priority: 4 Facility Function:
Implementation Phase: Implementation Date:
Official Responsible:
Notes:



Field Date: 5/5/2011 Report Date: 5/6/2011 Barrier #: 7696A
Location: Pacheco Wy - South
X Coordinate: -121.27812
Y Coordinate: 38.68778
Barrier Area: Sidewalks
Barrier Type: Cross Slope - Existing (5.0% or more)
Code Ref: CBC 1133B.7.1.3 and ADA/ABA 403.3
As Built Meas: 269 Quantity: LF
Description: Cross slope exceeds 2.0% (5.0% or more)
As Built Desc: 5.8% cross slope
Solution: Demolish existing and construct new route
Bar. Severity: 1 Necessary Cost Estimate: $33,625.00 Status:
Implementation Priority: 4 Facility Function:
Implementation Phase: Implementation Date:
Official Responsible:
Notes:



Field Date: 5/5/2011 Report Date: 5/6/2011 Barrier #: 7696B
Location: Pacheco Wy - South
X Coordinate: -121.27698
Y Coordinate: 38.68782
Barrier Area: Sidewalks
Barrier Type: Abrupt Change in Level - > 1/2"
Code Ref: CBC 1133B.7.1 and ADA/ABA 303.3
As Built Meas: 4 Quantity: LF
Description: Change in level greater than 1/2"
As Built Desc: 1/2" lip in sidewalk surface
Solution: Grind or repair sidewalk to remove trip hazard
Bar. Severity: 1 Necessary Cost Estimate: $1,000.00 Status:
Implementation Priority: 4 Facility Function:
Implementation Phase: Implementation Date:
Official Responsible:
Notes:



Field Date: 5/5/2011 Report Date: 5/6/2011 Barrier #: 7697A
Location: Pacheco Wy and Deerfield Dr - Corner A
X Coordinate: -121.27595
Y Coordinate: 38.68799
Barrier Area: Curb Ramps
Barrier Type: 12" Grooves - Existing (>5.0%)
Code Ref: CBC 1127B.5.6
As Built Meas: 1 Quantity: EACH
Description: 12" grooves at top of curb ramp are not level (>5.0%)
As Built Desc: 12.4% at 12" grooves
Solution: Demolish existing and construct new curb ramp
Bar. Severity: 1 Necessary Cost Estimate: $2,500.00 Status:
Implementation Priority: 4 Facility Function:
Implementation Phase: Implementation Date:
Official Responsible:
Notes: Four - way intersection corners A,B,C,D



Field Date: 5/5/2011 Report Date: 5/6/2011 Barrier #: 7697B
Location: Pacheco Wy and Deerfield Dr - Corner A
X Coordinate: -121.27595
Y Coordinate: 38.68799
Barrier Area: Curb Ramps
Barrier Type: Running Slope - Existing (9.5% or more)
Code Ref: CBC 1127B.5.3 and ADA/ABA 406.1
As Built Meas: 1 Quantity: EACH
Description: Ramp run cross slope exceeds 2.0% (9.5% or more)
As Built Desc: 12.2% running slope
Solution: Demolish existing and construct new curb ramp
Bar. Severity: 1 Necessary Cost Estimate: $0.00 Status:
Implementation Priority: 4 Facility Function:
Implementation Phase: Implementation Date:
Official Responsible:
Notes: Four - way intersection corners A,B,C,D



Field Date: 5/5/2011 Report Date: 5/6/2011 Barrier #: 7697C
Location: Pacheco Wy and Deerfield Dr - Corner A
X Coordinate: -121.27595
Y Coordinate: 38.68799
Barrier Area: Curb Ramps
Barrier Type: Parallel Ramp Landing - Existing (>5.0% or more)
Code Ref: CBC 1127B.5.4 and ADA/ABA 406.4
As Built Meas: 1 Quantity: EACH
Description: Curb ramp landing or pan not level (>5.0% or more)
As Built Desc: 8.2% landing slope
Solution: Demolish existing and construct new transition
Bar. Severity: 1 Necessary Cost Estimate: $0.00 Status:
Implementation Priority: 4 Facility Function:
Implementation Phase: Implementation Date:
Official Responsible:
Notes: Four - way intersection corners A,B,C,D



Field Date: 5/5/2011 Report Date: 5/6/2011 Barrier #: 7698A
Location: Pacheco Wy and Deerfield Dr - Corner B
X Coordinate: -121.27575
Y Coordinate: 38.688
Barrier Area: Curb Ramps
Barrier Type: 12" Grooves - Existing (>5.0%)
Code Ref: CBC 1127B.5.6
As Built Meas: 1 Quantity: EACH
Description: 12" grooves at top of curb ramp are not level (>5.0%)
As Built Desc: 9.7% at 12" grooves
Solution: Demolish existing and construct new curb ramp
Bar. Severity: 1 Necessary Cost Estimate: $2,500.00 Status:
Implementation Priority: 4 Facility Function:
Implementation Phase: Implementation Date:
Official Responsible:
Notes: Four - way intersection corners A,B,C,D



Field Date: 5/5/2011 Report Date: 5/6/2011 Barrier #: 7698B
Location: Pacheco Wy and Deerfield Dr - Corner B
X Coordinate: -121.27575
Y Coordinate: 38.688
Barrier Area: Curb Ramps
Barrier Type: Running Slope - Existing (9.0% to 9.4%)
Code Ref: CBC 1127B.5.3 and ADA/ABA 406.1
As Built Meas: 1 Quantity: EACH
Description: Ramp run cross slope exceeds 2.0% (9.0% to 9.4%)
As Built Desc: 9.3% running slope
Solution: Demolish existing and construct new curb ramp
Bar. Severity: 2 Recommended Cost Estimate: $0.00 Status:
Implementation Priority: 4 Facility Function:
Implementation Phase: Implementation Date:
Official Responsible:
Notes: Four - way intersection corners A,B,C,D



Field Date: 5/5/2011 Report Date: 5/6/2011 Barrier #: 7698C
Location: Pacheco Wy and Deerfield Dr - Corner B
X Coordinate: -121.27575
Y Coordinate: 38.688
Barrier Area: Curb Ramps
Barrier Type: Parallel Ramp Landing - Existing (4.1% to 4.9%)
Code Ref: CBC 1127B.5.4 and ADA/ABA 406.4
As Built Meas: 1 Quantity: EACH
Description: Curb ramp landing or pan not level(4.1% to 4.9%)
As Built Desc: 4.8% landing slope
Solution: Demolish existing and construct new transition
Bar. Severity: 2 Recommended Cost Estimate: $0.00 Status:
Implementation Priority: 4 Facility Function:
Implementation Phase: Implementation Date:
Official Responsible:
Notes: Four - way intersection corners A,B,C,D



Field Date: 5/5/2011 Report Date: 5/6/2011 Barrier #: 7699A
Location: Pacheco Wy and Deerfield Dr - Corner C
X Coordinate: -121.27576
Y Coordinate: 38.68784
Barrier Area: Curb Ramps
Barrier Type: 12" Grooves - Existing (>5.0%)
Code Ref: CBC 1127B.5.6
As Built Meas: 1 Quantity: EACH
Description: 12" grooves at top of curb ramp are not level (>5.0%)
As Built Desc: 8.2% at 12" grooves
Solution: Demolish existing and construct new curb ramp
Bar. Severity: 1 Necessary Cost Estimate: $2,500.00 Status:
Implementation Priority: 4 Facility Function:
Implementation Phase: Implementation Date:
Official Responsible:
Notes: Four - way intersection corners A,B,C,D



Field Date: 5/5/2011 Report Date: 5/6/2011 Barrier #: 7699B
Location: Pacheco Wy and Deerfield Dr - Corner C
X Coordinate: -121.27576
Y Coordinate: 38.68784
Barrier Area: Curb Ramps
Barrier Type: Running Slope - Existing (9.0% to 9.4%)
Code Ref: CBC 1127B.5.3 and ADA/ABA 406.1
As Built Meas: 1 Quantity: EACH
Description: Ramp run cross slope exceeds 2.0% (9.0% to 9.4%)
As Built Desc: 9.2% running slope
Solution: Demolish existing and construct new curb ramp
Bar. Severity: 2 Recommended Cost Estimate: $0.00 Status:
Implementation Priority: 4 Facility Function:
Implementation Phase: Implementation Date:
Official Responsible:
Notes: Four - way intersection corners A,B,C,D



Field Date: 5/5/2011 Report Date: 5/6/2011 Barrier #: 7699C
Location: Pacheco Wy and Deerfield Dr - Corner C
X Coordinate: -121.27576
Y Coordinate: 38.68784
Barrier Area: Curb Ramps
Barrier Type: Parallel Ramp Landing - Existing (3.1% to 4.0%)
Code Ref: CBC 1127B.5.4 and ADA/ABA 406.4
As Built Meas: 1 Quantity: EACH
Description: Curb ramp landing or pan not level (3.1% to 4.0%)
As Built Desc: 3.8% landing slope
Solution: Demolish existing and construct new transition
Bar. Severity: 3 Hindrance Cost Estimate: $0.00 Status:
Implementation Priority: 4 Facility Function:
Implementation Phase: Implementation Date:
Official Responsible:
Notes: Four - way intersection corners A,B,C,D



Field Date: 5/5/2011 Report Date: 5/6/2011 Barrier #: 7700
Location: Pacheco Wy and Deerfield Dr - Corner D
X Coordinate: -121.27596
Y Coordinate: 38.68786
Barrier Area: Curb Ramps
Barrier Type: 12" Grooves - Existing (>5.0%)
Code Ref: CBC 1127B.5.6
As Built Meas: 1 Quantity: EACH
Description: 12" grooves at top of curb ramp are not level (>5.0%)
As Built Desc: 6.4% at 12" grooves
Solution: Demolish existing and construct new curb ramp
Bar. Severity: 1 Necessary Cost Estimate: $2,500.00 Status:
Implementation Priority: 4 Facility Function:
Implementation Phase: Implementation Date:
Official Responsible:
Notes: Four - way intersection corners A,B,C,D



Field Date: 5/5/2011 Report Date: 5/6/2011 Barrier #: 7701A
Location: Pacheco Wy - South
X Coordinate: -121.27569
Y Coordinate: 38.68787
Barrier Area: Sidewalks
Barrier Type: Cross Slope - Existing (5.0% or more)
Code Ref: CBC 1133B.7.1.3 and ADA/ABA 403.3
As Built Meas: 650 Quantity: LF
Description: Cross slope exceeds 2.0% (5.0% or more)
As Built Desc: 5.0% cross slope
Solution: Demolish existing and construct new route
Bar. Severity: 1 Necessary Cost Estimate: $81,250.00 Status:
Implementation Priority: 4 Facility Function:
Implementation Phase: Implementation Date:
Official Responsible:
Notes:



Field Date: 5/5/2011 Report Date: 5/6/2011 Barrier #: 7701B
Location: Pacheco Wy - South
X Coordinate: -121.27344
Y Coordinate: 38.68779
Barrier Area: Sidewalks
Barrier Type: Elbow in Sidewalk - Cross Slope (5.0% or more)
Code Ref: CBC 1133B.7.1.3 and ADA/ABA 403.3
As Built Meas: 6 Quantity: LF
Description: Cross slope at elbow exceeds 2.0% (5.0% or more)
As Built Desc: 9.9% cross slope
Solution: Demolish existing and construct new sidewalk without curb ramp
Bar. Severity: 1 Necessary Cost Estimate: $750.00 Status:
Implementation Priority: 4 Facility Function:
Implementation Phase: Implementation Date:
Official Responsible:
Notes:



Field Date: 5/5/2011 Report Date: 5/6/2011 Barrier #: 7702
Location: Pacheco Wy - West
X Coordinate: -121.27343
Y Coordinate: 38.68777
Barrier Area: Sidewalks
Barrier Type: Cross Slope - Existing (4.1% to 4.9%)
Code Ref: CBC 1133B.7.1.3 and ADA/ABA 403.3
As Built Meas: 50 Quantity: LF
Description: Cross slope exceeds 2.0% (4.1% to 4.9%)
As Built Desc: 4.2% cross slope
Solution: Demolish existing and construct new route
Bar. Severity: 2 Recommended Cost Estimate: $6,250.00 Status:
Implementation Priority: 4 Facility Function:
Implementation Phase: Implementation Date:
Official Responsible:
Notes:



Field Date: 5/5/2011 Report Date: 5/6/2011 Barrier #: 7703
Location: Pacheco Wy - West
X Coordinate: -121.27334
Y Coordinate: 38.68759
Barrier Area: Sidewalks
Barrier Type: No Sidewalk - Cane Detectable Barricade
Code Ref: CBC 1133B.8.6 and MUTCD Section 6D.02
As Built Meas: 40 Quantity: LF
Description: No cane detectable warning on existing barricade
As Built Desc: Existing barricade lacks warning for the visually impaired
Solution: Provide cane detectable warning on barricade (max. 6" above ground)
Bar. Severity: 1 Necessary Cost Estimate: $4,000.00 Status:
Implementation Priority: 4 Facility Function:
Implementation Phase: Implementation Date:
Official Responsible:
Notes:



Field Date: 5/5/2011 Report Date: 5/6/2011 Barrier #: 7704
Location: Pacheco Wy - East
X Coordinate: -121.27328
Y Coordinate: 38.68757
Barrier Area: Sidewalks
Barrier Type: Cross Slope - Existing (4.1% to 4.9%)
Code Ref: CBC 1133B.7.1.3 and ADA/ABA 403.3
As Built Meas: 108 Quantity: LF
Description: Cross slope exceeds 2.0% (4.1% to 4.9%)
As Built Desc: 4.2% cross slope
Solution: Demolish existing and construct new route
Bar. Severity: 2 Recommended Cost Estimate: $13,500.00 Status:
Implementation Priority: 4 Facility Function:
Implementation Phase: Implementation Date:
Official Responsible:
Notes:



Field Date: 5/5/2011 Report Date: 5/6/2011 Barrier #: 7705
Location: Pacheco Wy - East
X Coordinate: -121.27332
Y Coordinate: 38.68795
Barrier Area: Sidewalks
Barrier Type: Driveway - Existing (5.0% or more)
Code Ref: CBC 1133B.7.1.3 and ADA/ABA 403.3
As Built Meas: 71 Quantity: LF
Description: Driveway cross slope exceeds 2.0% (5.0% or more)
As Built Desc: 8.0% cross slope
Solution: Provide min. 48" wide level walkway through driveway
Bar. Severity: 4 Low Severity Cost Estimate: $8,875.00 Status:
Implementation Priority: 4 Facility Function:
Implementation Phase: Implementation Date:
Official Responsible:
Notes:



Field Date: 5/5/2011 Report Date: 5/6/2011 Barrier #: 7706A
Location: Pacheco Wy - North
X Coordinate: -121.27343
Y Coordinate: 38.68799
Barrier Area: Sidewalks
Barrier Type: Cross Slope - Existing (4.1% to 4.9%)
Code Ref: CBC 1133B.7.1.3 and ADA/ABA 403.3
As Built Meas: 669 Quantity: LF
Description: Cross slope exceeds 2.0% (4.1% to 4.9%)
As Built Desc: 4.3% cross slope
Solution: Demolish existing and construct new route
Bar. Severity: 2 Recommended Cost Estimate: $83,625.00 Status:
Implementation Priority: 4 Facility Function:
Implementation Phase: Implementation Date:
Official Responsible:
Notes:



Field Date: 5/5/2011 Report Date: 5/6/2011 Barrier #: 7706B
Location: Pacheco Wy - North
X Coordinate: -121.27367
Y Coordinate: 38.68798
Barrier Area: Sidewalks
Barrier Type: Protruding Hazard
Code Ref: CBC 1133B.8.6.1 and ADA/ABA 307.2
As Built Meas: 1 Quantity: JOB
Description: Protruding object in route of travel between 27" and 80" high
As Built Desc: 27" at tree branch
Solution: Remove object or provide detectable warning
Bar. Severity: 1 Necessary Cost Estimate: $1,400.00 Status:
Implementation Priority: 4 Facility Function:
Implementation Phase: Implementation Date:
Official Responsible:
Notes:



Field Date: 5/5/2011 Report Date: 5/6/2011 Barrier #: 7707
Location: Pacheco Wy - North
X Coordinate: -121.27604
Y Coordinate: 38.68795
Barrier Area: Sidewalks
Barrier Type: Cross Slope - Existing (3.1% to 4.0%)
Code Ref: CBC 1133B.7.1.3 and ADA/ABA 403.3
As Built Meas: 630 Quantity: LF
Description: Cross slope exceeds 2.0% (3.1% to 4.0%)
As Built Desc: 3.7% cross slope
Solution: Demolish existing and construct new route
Bar. Severity: 3 Hindrance Cost Estimate: $78,750.00 Status:
Implementation Priority: 4 Facility Function:
Implementation Phase: Implementation Date:
Official Responsible:
Notes:



Field Date: 5/5/2011 Report Date: 5/6/2011 Barrier #: 7708
Location: Pacheco Wy - East
X Coordinate: -121.27816
Y Coordinate: 38.68798
Barrier Area: Sidewalks
Barrier Type: Cross Slope - Existing (3.1% to 4.0%)
Code Ref: CBC 1133B.7.1.3 and ADA/ABA 403.3
As Built Meas: 200 Quantity: LF
Description: Cross slope exceeds 2.0% (3.1% to 4.0%)
As Built Desc: 3.8% cross slope
Solution: Demolish existing and construct new route
Bar. Severity: 3 Hindrance Cost Estimate: $25,000.00 Status:
Implementation Priority: 4 Facility Function:
Implementation Phase: Implementation Date:
Official Responsible:
Notes:



Field Date: 5/5/2011 Report Date: 5/6/2011 Barrier #: 7709
Location: Pacheco Wy - East
X Coordinate: -121.27823
Y Coordinate: 38.68878
Barrier Area: Sidewalks
Barrier Type: Cross Slope - Existing (4.1% to 4.9%)
Code Ref: CBC 1133B.7.1.3 and ADA/ABA 403.3
As Built Meas: 161 Quantity: LF
Description: Cross slope exceeds 2.0% (4.1% to 4.9%)
As Built Desc: 4.6% cross slope
Solution: Demolish existing and construct new route
Bar. Severity: 2 Recommended Cost Estimate: $20,125.00 Status:
Implementation Priority: 4 Facility Function:
Implementation Phase: Implementation Date:
Official Responsible:
Notes:



Field Date: 5/9/2011 Report Date: 5/12/2011 Barrier #: 7710A
Location: Highland Ave - South
X Coordinate: -121.27804
Y Coordinate: 38.68929
Barrier Area: Sidewalks
Barrier Type: Cross Slope - Existing (4.1% to 4.9%)
Code Ref: CBC 1133B.7.1.3 and ADA/ABA 403.3
As Built Meas: 610 Quantity: LF
Description: Cross slope exceeds 2.0% (4.1% to 4.9%)
As Built Desc: 4.6% cross slope
Solution: Demolish existing and construct new route
Bar. Severity: 2 Recommended Cost Estimate: $76,250.00 Status:
Implementation Priority: 3 Facility Function:
Implementation Phase: Implementation Date:
Official Responsible:
Notes:



Field Date: 5/9/2011 Report Date: 5/12/2011 Barrier #: 7710B
Location: Highland Ave - South
X Coordinate: -121.2781
Y Coordinate: 38.68927
Barrier Area: Sidewalks
Barrier Type: Clear Width - Existing (≤31” or less)
Code Ref: CBC 1133B.7.1
As Built Meas: 2 Quantity: LF
Description: Pedestrian route is not min. 48" wide (≤31” or less)
As Built Desc: 24" clear width due to pole
Solution: Demolish existing and construct new route
Bar. Severity: 1 Necessary Cost Estimate: $250.00 Status:
Implementation Priority: 3 Facility Function:
Implementation Phase: Implementation Date:
Official Responsible:
Notes:



Field Date: 5/9/2011 Report Date: 5/12/2011 Barrier #: 7710C
Location: Highland Ave - South
X Coordinate: -121.27701
Y Coordinate: 38.68925
Barrier Area: Sidewalks
Barrier Type: Clear Width - Existing (≤31” or less)
Code Ref: CBC 1133B.7.1
As Built Meas: 2 Quantity: LF
Description: Pedestrian route is not min. 48" wide (≤31” or less)
As Built Desc: 24" clear width due to pole
Solution: Demolish existing and construct new route
Bar. Severity: 1 Necessary Cost Estimate: $250.00 Status:
Implementation Priority: 3 Facility Function:
Implementation Phase: Implementation Date:
Official Responsible:
Notes:



Field Date: 5/9/2011 Report Date: 5/12/2011 Barrier #: 7710D
Location: Highland Ave - South
X Coordinate: -121.27629
Y Coordinate: 38.68933
Barrier Area: Sidewalks
Barrier Type: Clear Width - Existing (≤31” or less)
Code Ref: CBC 1133B.7.1
As Built Meas: 2 Quantity: LF
Description: Pedestrian route is not min. 48" wide (≤31” or less)
As Built Desc: 24" clear width due to pole
Solution: Demolish existing and construct new route
Bar. Severity: 1 Necessary Cost Estimate: $250.00 Status:
Implementation Priority: 3 Facility Function:
Implementation Phase: Implementation Date:
Official Responsible:
Notes:



Field Date: 5/9/2011 Report Date: 5/12/2011 Barrier #: 7711A
Location: Highland Ave and Deerfield Dr - Corner C
X Coordinate: -121.27574
Y Coordinate: 38.6893
Barrier Area: Curb Ramps
Barrier Type: 12" Grooves - Existing (>5.0%)
Code Ref: CBC 1127B.5.6
As Built Meas: 1 Quantity: EACH
Description: 12" grooves at top of curb ramp are not level (>5.0%)
As Built Desc: 12.2% at 12" grooves
Solution: Demolish existing and construct new curb ramp
Bar. Severity: 1 Necessary Cost Estimate: $2,500.00 Status:
Implementation Priority: 3 Facility Function:
Implementation Phase: Implementation Date:
Official Responsible:
Notes: Two - way intersection corners C,D



Field Date: 5/9/2011 Report Date: 5/12/2011 Barrier #: 7711B
Location: Highland Ave and Deerfield Dr - Corner C
X Coordinate: -121.27574
Y Coordinate: 38.6893
Barrier Area: Curb Ramps
Barrier Type: Running Slope - Existing (9.5% or more)
Code Ref: CBC 1127B.5.3 and ADA/ABA 406.1
As Built Meas: 1 Quantity: EACH
Description: Ramp run cross slope exceeds 2.0% (9.5% or more)
As Built Desc: 13.3% running slope
Solution: Demolish existing and construct new curb ramp
Bar. Severity: 1 Necessary Cost Estimate: $0.00 Status:
Implementation Priority: 3 Facility Function:
Implementation Phase: Implementation Date:
Official Responsible:
Notes: Two - way intersection corners C,D



Field Date: 5/9/2011 Report Date: 5/12/2011 Barrier #: 7711C
Location: Highland Ave and Deerfield Dr - Corner C
X Coordinate: -121.27574
Y Coordinate: 38.6893
Barrier Area: Curb Ramps
Barrier Type: Parallel Ramp Landing - Existing (4.1% to 4.9%)
Code Ref: CBC 1127B.5.4 and ADA/ABA 406.4
As Built Meas: 1 Quantity: EACH
Description: Curb ramp landing or pan not level(4.1% to 4.9%)
As Built Desc: 4.5% landing slope
Solution: Demolish existing and construct new transition
Bar. Severity: 2 Recommended Cost Estimate: $0.00 Status:
Implementation Priority: 3 Facility Function:
Implementation Phase: Implementation Date:
Official Responsible:
Notes: Two - way intersection corners C,D



Field Date: 5/9/2011 Report Date: 5/12/2011 Barrier #: 7712A
Location: Highland Ave and Deerfield Dr - Corner D
X Coordinate: -121.27597
Y Coordinate: 38.68928
Barrier Area: Curb Ramps
Barrier Type: 12" Grooves - Existing (>5.0%)
Code Ref: CBC 1127B.5.6
As Built Meas: 1 Quantity: EACH
Description: 12" grooves at top of curb ramp are not level (>5.0%)
As Built Desc: 10.0% at 12" grooves
Solution: Demolish existing and construct new curb ramp
Bar. Severity: 1 Necessary Cost Estimate: $2,500.00 Status:
Implementation Priority: 3 Facility Function:
Implementation Phase: Implementation Date:
Official Responsible:
Notes: Two - way intersection corners C,D



Field Date: 5/9/2011 Report Date: 5/12/2011 Barrier #: 7712B
Location: Highland Ave and Deerfield Dr - Corner D
X Coordinate: -121.27597
Y Coordinate: 38.68928
Barrier Area: Curb Ramps
Barrier Type: Parallel Ramp Landing - Existing (3.1% to 4.0%)
Code Ref: CBC 1127B.5.4 and ADA/ABA 406.4
As Built Meas: 1 Quantity: EACH
Description: Curb ramp landing or pan not level (3.1% to 4.0%)
As Built Desc: 3.2% landing slope
Solution: Demolish existing and construct new transition
Bar. Severity: 3 Hindrance Cost Estimate: $0.00 Status:
Implementation Priority: 3 Facility Function:
Implementation Phase: Implementation Date:
Official Responsible:
Notes: Two - way intersection corners C,D



Field Date: 5/9/2011 Report Date: 5/12/2011 Barrier #: 7713A
Location: Deerfield Dr - West
X Coordinate: -121.27591
Y Coordinate: 38.68925
Barrier Area: Sidewalks
Barrier Type: Cross Slope - Existing (5.0% or more)
Code Ref: CBC 1133B.7.1.3 and ADA/ABA 403.3
As Built Meas: 202 Quantity: LF
Description: Cross slope exceeds 2.0% (5.0% or more)
As Built Desc: 5.0% cross slope
Solution: Demolish existing and construct new route
Bar. Severity: 1 Necessary Cost Estimate: $25,250.00 Status:
Implementation Priority: 4 Facility Function:
Implementation Phase: Implementation Date:
Official Responsible:
Notes:



Field Date: 5/9/2011 Report Date: 5/12/2011 Barrier #: 7713B
Location: Deerfield Dr - West
X Coordinate: -121.27593
Y Coordinate: 38.68917
Barrier Area: Sidewalks
Barrier Type: Abrupt Change in Level - > 1/2"
Code Ref: CBC 1133B.7.1 and ADA/ABA 303.3
As Built Meas: 4 Quantity: LF
Description: Change in level greater than 1/2"
As Built Desc: 1/2" lip in sidewalk surface
Solution: Grind or repair sidewalk to remove trip hazard
Bar. Severity: 1 Necessary Cost Estimate: $1,000.00 Status:
Implementation Priority: 4 Facility Function:
Implementation Phase: Implementation Date:
Official Responsible:
Notes:



Field Date: 5/9/2011 Report Date: 5/12/2011 Barrier #: 7714
Location: Deerfield Dr - West
X Coordinate: -121.27589
Y Coordinate: 38.68849
Barrier Area: Sidewalks
Barrier Type: Cross Slope - Existing (3.1% to 4.0%)
Code Ref: CBC 1133B.7.1.3 and ADA/ABA 403.3
As Built Meas: 179 Quantity: LF
Description: Cross slope exceeds 2.0% (3.1% to 4.0%)
As Built Desc: 3.6% cross slope
Solution: Demolish existing and construct new route
Bar. Severity: 3 Hindrance Cost Estimate: $22,375.00 Status:
Implementation Priority: 4 Facility Function:
Implementation Phase: Implementation Date:
Official Responsible:
Notes:



Field Date: 5/9/2011 Report Date: 5/12/2011 Barrier #: 7715
Location: Deerfield Dr - West
X Coordinate: -121.27591
Y Coordinate: 38.68776
Barrier Area: Sidewalks
Barrier Type: Cross Slope - Existing (3.1% to 4.0%)
Code Ref: CBC 1133B.7.1.3 and ADA/ABA 403.3
As Built Meas: 203 Quantity: LF
Description: Cross slope exceeds 2.0% (3.1% to 4.0%)
As Built Desc: 3.7% cross slope
Solution: Demolish existing and construct new route
Bar. Severity: 3 Hindrance Cost Estimate: $25,375.00 Status:
Implementation Priority: 4 Facility Function:
Implementation Phase: Implementation Date:
Official Responsible:
Notes:



Field Date: 5/9/2011 Report Date: 5/12/2011 Barrier #: 7716
Location: Deerfield Dr and Muirwood Wy - Corner A
X Coordinate: -121.27588
Y Coordinate: 38.68724
Barrier Area: Curb Ramps
Barrier Type: 12" Grooves - Existing (3.1% to 4.0%)
Code Ref: CBC 1127B.5.6
As Built Meas: 1 Quantity: EACH
Description: 12" grooves at top of curb ramp are not level (3.1% to 4.0%)
As Built Desc: 3.6% at 12" grooves
Solution: Demolish existing and construct new curb ramp
Bar. Severity: 3 Hindrance Cost Estimate: $2,500.00 Status:
Implementation Priority: 4 Facility Function:
Implementation Phase: Implementation Date:
Official Responsible:
Notes: Two - way intersection corners A,B



Field Date: 5/9/2011 Report Date: 5/12/2011 Barrier #: 7717
Location: Deerfield Dr and Muirwood Wy - Corner B
X Coordinate: -121.27577
Y Coordinate: 38.68724
Barrier Area: Curb Ramps
Barrier Type: 12" Grooves - Existing (>5.0%)
Code Ref: CBC 1127B.5.6
As Built Meas: 1 Quantity: EACH
Description: 12" grooves at top of curb ramp are not level (>5.0%)
As Built Desc: 6.3% at 12" grooves
Solution: Demolish existing and construct new curb ramp
Bar. Severity: 1 Necessary Cost Estimate: $2,500.00 Status:
Implementation Priority: 4 Facility Function:
Implementation Phase: Implementation Date:
Official Responsible:
Notes: Two - way intersection corners A,B



Field Date:	5/9/2011
Report Date:	5/12/2011
Barrier #:	7718
Location:	Muirwood Wy - North
X Coordinate:	-121.27597
Y Coordinate:	38.68722
Barrier Area:	Sidewalks
Barrier Type:	Cross Slope - Existing (4.1% to 4.9%)
Code Ref:	CBC 1133B.7.1.3 and ADA/ABA 403.3
As Built Meas:	697
Quantity:	LF
Description:	Cross slope exceeds 2.0% (4.1% to 4.9%)
As Built Desc:	4.6% cross slope
Solution:	Demolish existing and construct new route
Bar. Severity:	2 Recommended
Cost Estimate:	$87,125.00
Status:	
Implementation Priority:	4
Facility Function:	
Implementation Phase:	
Implementation Date:	
Official Responsible:	
Notes:	



Field Date:	5/9/2011
Report Date:	5/12/2011
Barrier #:	7719
Location:	Muirwood Wy - South
X Coordinate:	-121.27814
Y Coordinate:	38.68702
Barrier Area:	Sidewalks
Barrier Type:	Cross Slope - Existing (5.0% or more)
Code Ref:	CBC 1133B.7.1.3 and ADA/ABA 403.3
As Built Meas:	203
Quantity:	LF
Description:	Cross slope exceeds 2.0% (5.0% or more)
As Built Desc:	5.5% cross slope
Solution:	Demolish existing and construct new route
Bar. Severity:	1 Necessary
Cost Estimate:	$25,375.00
Status:	
Implementation Priority:	4
Facility Function:	
Implementation Phase:	
Implementation Date:	
Official Responsible:	
Notes:	



Field Date: 5/9/2011 Report Date: 5/12/2011 Barrier #: 7720A
Location: Muirwood Wy and Lialana Wy - Corner C
X Coordinate: -121.27721
Y Coordinate: 38.68711
Barrier Area: Curb Ramps
Barrier Type: 12" Grooves - Existing (4.1% to 4.9%)
Code Ref: CBC 1127B.5.6
As Built Meas: 1 Quantity: EACH
Description: 12" grooves at top of curb ramp are not level (4.1% to 4.9%)
As Built Desc: 4.2% at 12" grooves
Solution: Demolish existing and construct new curb ramp
Bar. Severity: 2 Recommended Cost Estimate: $2,500.00 Status:
Implementation Priority: 4 Facility Function:
Implementation Phase: Implementation Date:
Official Responsible:
Notes: Two - way intersection corners C,D



Field Date: 5/9/2011 Report Date: 5/12/2011 Barrier #: 7720B
Location: Muirwood Wy and Lialana Wy - Corner C
X Coordinate: -121.27721
Y Coordinate: 38.68711
Barrier Area: Curb Ramps
Barrier Type: Parallel Ramp Landing - Existing (3.1% to 4.0%)
Code Ref: CBC 1127B.5.4 and ADA/ABA 406.4
As Built Meas: 1 Quantity: EACH
Description: Curb ramp landing or pan not level (3.1% to 4.0%)
As Built Desc: 3.4% landing slope
Solution: Demolish existing and construct new transition
Bar. Severity: 3 Hindrance Cost Estimate: $0.00 Status:
Implementation Priority: 4 Facility Function:
Implementation Phase: Implementation Date:
Official Responsible:
Notes: Two - way intersection corners C,D



Field Date: 5/9/2011 Report Date: 5/12/2011 Barrier #: 7721
Location: Muirwood Wy and Lialana Wy - Corner D
X Coordinate: -121.27739
Y Coordinate: 38.68711
Barrier Area: Curb Ramps
Barrier Type: 12" Grooves - Existing (3.1% to 4.0%)
Code Ref: CBC 1127B.5.6
As Built Meas: 1 Quantity: EACH
Description: 12" grooves at top of curb ramp are not level (3.1% to 4.0%)
As Built Desc: 3.6% at 12" grooves
Solution: Demolish existing and construct new curb ramp
Bar. Severity: 3 Hindrance Cost Estimate: $2,500.00 Status:
Implementation Priority: 4 Facility Function:
Implementation Phase: Implementation Date:
Official Responsible:
Notes: Two - way intersection corners C,D



Field Date: 5/9/2011 Report Date: 5/12/2011 Barrier #: 7722A
Location: Lialana Wy - West
X Coordinate: -121.27739
Y Coordinate: 38.68706
Barrier Area: Sidewalks
Barrier Type: Cross Slope - Existing (5.0% or more)
Code Ref: CBC 1133B.7.1.3 and ADA/ABA 403.3
As Built Meas: 336 Quantity: LF
Description: Cross slope exceeds 2.0% (5.0% or more)
As Built Desc: 5.0% cross slope
Solution: Demolish existing and construct new route
Bar. Severity: 1 Necessary Cost Estimate: $42,000.00 Status:
Implementation Priority: 4 Facility Function:
Implementation Phase: Implementation Date:
Official Responsible:
Notes:



Field Date: 5/9/2011 Report Date: 5/12/2011 Barrier #: 7722B
Location: Lialana Wy - West
X Coordinate: -121.27741
Y Coordinate: 38.68683
Barrier Area: Sidewalks
Barrier Type: Abrupt Change in Level - > 1/2"
Code Ref: CBC 1133B.7.1 and ADA/ABA 303.3
As Built Meas: 4 Quantity: LF
Description: Change in level greater than 1/2"
As Built Desc: 1/2" lip in sidewalk surface
Solution: Grind or repair sidewalk to remove trip hazard
Bar. Severity: 1 Necessary Cost Estimate: $1,000.00 Status:
Implementation Priority: 4 Facility Function:
Implementation Phase: Implementation Date:
Official Responsible:
Notes:



Field Date: 5/9/2011 Report Date: 5/12/2011 Barrier #: 7723
Location: Lialana Wy - North
X Coordinate: -121.27744
Y Coordinate: 38.68611
Barrier Area: Sidewalks
Barrier Type: Running Slope (New Construction)
Code Ref: CBC 1133B.7.3 and ADA/ABA 403.3
As Built Meas: 4 Quantity: LF
Description: Running slope exceeds 5.0% where roadway slope does not
As Built Desc: 13.3% running slope
Solution: Demolish existing and construct new route
Bar. Severity: 1 Necessary Cost Estimate: $500.00 Status:
Implementation Priority: 4 Facility Function:
Implementation Phase: Implementation Date:
Official Responsible:
Notes:



Field Date: 5/9/2011 Report Date: 5/12/2011 Barrier #: 7724
Location: Lialana Wy - North
X Coordinate: -121.27751
Y Coordinate: 38.68607
Barrier Area: Sidewalks
Barrier Type: Cross Slope - Existing (4.1% to 4.9%)
Code Ref: CBC 1133B.7.1.3 and ADA/ABA 403.3
As Built Meas: 73 Quantity: LF
Description: Cross slope exceeds 2.0% (4.1% to 4.9%)
As Built Desc: 4.4% cross slope
Solution: Demolish existing and construct new route
Bar. Severity: 2 Recommended Cost Estimate: $9,125.00 Status:
Implementation Priority: 4 Facility Function:
Implementation Phase: Implementation Date:
Official Responsible:
Notes:



Field Date: 5/9/2011 Report Date: 5/12/2011 Barrier #: 7725
Location: Verhoeven Ct - North
X Coordinate: -121.27775
Y Coordinate: 38.68611
Barrier Area: Sidewalks
Barrier Type: Cross Slope - Existing (3.1% to 4.0%)
Code Ref: CBC 1133B.7.1.3 and ADA/ABA 403.3
As Built Meas: 90 Quantity: LF
Description: Cross slope exceeds 2.0% (3.1% to 4.0%)
As Built Desc: 3.5% cross slope
Solution: Demolish existing and construct new route
Bar. Severity: 3 Hindrance Cost Estimate: $11,250.00 Status:
Implementation Priority: 4 Facility Function:
Implementation Phase: Implementation Date:
Official Responsible:
Notes:



Field Date: 5/9/2011 Report Date: 5/12/2011 Barrier #: 7726
Location: Verhoeven Ct - East
X Coordinate: -121.27811
Y Coordinate: 38.68625
Barrier Area: Sidewalks
Barrier Type: Abrupt Change in Level - > 1/2"
Code Ref: CBC 1133B.7.1 and ADA/ABA 303.3
As Built Meas: 4 Quantity: LF
Description: Change in level greater than 1/2"
As Built Desc: 1/2" lip in sidewalk surface
Solution: Grind or repair sidewalk to remove trip hazard
Bar. Severity: 1 Necessary Cost Estimate: $1,000.00 Status:
Implementation Priority: 4 Facility Function:
Implementation Phase: Implementation Date:
Official Responsible:
Notes:



Field Date: 5/9/2011 Report Date: 5/12/2011 Barrier #: 7727
Location: Verhoeven Ct - East
X Coordinate: -121.27814
Y Coordinate: 38.68633
Barrier Area: Sidewalks
Barrier Type: Cross Slope - Existing (4.1% to 4.9%)
Code Ref: CBC 1133B.7.1.3 and ADA/ABA 403.3
As Built Meas: 108 Quantity: LF
Description: Cross slope exceeds 2.0% (4.1% to 4.9%)
As Built Desc: 4.1% cross slope
Solution: Demolish existing and construct new route
Bar. Severity: 2 Recommended Cost Estimate: $13,500.00 Status:
Implementation Priority: 4 Facility Function:
Implementation Phase: Implementation Date:
Official Responsible:
Notes:



Field Date:	5/9/2011
Report Date:	5/12/2011
Barrier #:	7728
Location:	Verhoeven Ct - South
X Coordinate:	-121.27825
Y Coordinate:	38.68624
Barrier Area:	Sidewalks
Barrier Type:	Cross Slope - Existing (3.1% to 4.0%)
Code Ref:	CBC 1133B.7.1.3 and ADA/ABA 403.3
As Built Meas:	146
Quantity:	LF
Description:	Cross slope exceeds 2.0% (3.1% to 4.0%)
As Built Desc:	3.6% cross slope
Solution:	Demolish existing and construct new route
Bar. Severity:	3 Hindrance
Cost Estimate:	$18,250.00
Status:	
Implementation Priority:	4
Facility Function:	
Implementation Phase:	
Implementation Date:	
Official Responsible:	
Notes:	



Field Date:	5/9/2011
Report Date:	5/12/2011
Barrier #:	7729
Location:	Lialana Wy and Verhoeven Ct - Corner C
X Coordinate:	-121.2776
Y Coordinate:	38.68599
Barrier Area:	Curb Ramps
Barrier Type:	12" Grooves - Existing (>5.0%)
Code Ref:	CBC 1127B.5.6
As Built Meas:	1
Quantity:	EACH
Description:	12" grooves at top of curb ramp are not level (>5.0%)
As Built Desc:	7.7% at 12" grooves
Solution:	Demolish existing and construct new curb ramp
Bar. Severity:	1 Necessary
Cost Estimate:	$2,500.00
Status:	
Implementation Priority:	4
Facility Function:	
Implementation Phase:	
Implementation Date:	
Official Responsible:	
Notes:	Two - way intersection corners C,D



Field Date: 5/9/2011 Report Date: 5/12/2011 Barrier #: 7730
Location: Lialana Wy and Verhoeven Ct - Corner D
X Coordinate: -121.27777
Y Coordinate: 38.68601
Barrier Area: Curb Ramps
Barrier Type: 12" Grooves - Existing (3.1% to 4.0%)
Code Ref: CBC 1127B.5.6
As Built Meas: 1 Quantity: EACH
Description: 12" grooves at top of curb ramp are not level (3.1% to 4.0%)
As Built Desc: 3.4% at 12" grooves
Solution: Demolish existing and construct new curb ramp
Bar. Severity: 3 Hindrance Cost Estimate: $2,500.00 Status:
Implementation Priority: 4 Facility Function:
Implementation Phase: Implementation Date:
Official Responsible:
Notes: Two - way intersection corners C,D



Field Date: 5/9/2011 Report Date: 5/12/2011 Barrier #: 7731A
Location: Lialana Wy - West
X Coordinate: -121.27775
Y Coordinate: 38.68594
Barrier Area: Sidewalks
Barrier Type: Cross Slope - Existing (4.1% to 4.9%)
Code Ref: CBC 1133B.7.1.3 and ADA/ABA 403.3
As Built Meas: 80 Quantity: LF
Description: Cross slope exceeds 2.0% (4.1% to 4.9%)
As Built Desc: 4.1% cross slope
Solution: Demolish existing and construct new route
Bar. Severity: 2 Recommended Cost Estimate: $10,000.00 Status:
Implementation Priority: 4 Facility Function:
Implementation Phase: Implementation Date:
Official Responsible:
Notes:



Field Date: 5/9/2011 Report Date: 5/12/2011 Barrier #: 7731B
Location: Lialana Wy - West
X Coordinate: -121.27776
Y Coordinate: 38.68592
Barrier Area: Sidewalks
Barrier Type: Clear Width - Existing (≤31" or less)
Code Ref: CBC 1133B.7.1
As Built Meas: 1 Quantity: LF
Description: Pedestrian route is not min. 48" wide (≤31" or less)
As Built Desc: 24" clear width due to foliage
Solution: Trim foliage to provide min. 48" clear width
Bar. Severity: 1 Necessary Cost Estimate: $125.00 Status:
Implementation Priority: 4 Facility Function:
Implementation Phase: Implementation Date:
Official Responsible:
Notes:



Field Date: 5/9/2011 Report Date: 5/12/2011 Barrier #: 7732
Location: Lialana Wy - West
X Coordinate: -121.27775
Y Coordinate: 38.68576
Barrier Area: Sidewalks
Barrier Type: No Sidewalk - No Barricade
Code Ref: MUTCD Section 6D.01
As Built Meas: 1 Quantity: JOB
Description: No barricade provided where sidewalk ends in hazardous location
As Built Desc: No barricade or other warning provided for the visually impaired at end of sidewalk
Solution: Provide barricade with cane detectable warning at end of sidewalk
Bar. Severity: 1 Necessary Cost Estimate: $1,350.00 Status:
Implementation Priority: 4 Facility Function:
Implementation Phase: Implementation Date:
Official Responsible:
Notes:



Field Date: 5/9/2011 Report Date: 5/12/2011 Barrier #: 7733
Location: Lialana Wy and Mel Ct - Corner A
X Coordinate: -121.27777
Y Coordinate: 38.68571
Barrier Area: Curb Ramps
Barrier Type: No Curb Ramp
Code Ref: CBC 1127B.5.1 and ADA/ABA 402.2
As Built Meas: 1 Quantity: EACH
Description: No curb cut at corner (intersection)
As Built Desc: No curb ramp at corner
Solution: Demolish existing and construct curb cut
Bar. Severity: 1 Necessary Cost Estimate: $2,500.00 Status:
Implementation Priority: 4 Facility Function:
Implementation Phase: Implementation Date:
Official Responsible:
Notes: Two - way intersection corners A,D



Field Date: 5/9/2011 Report Date: 5/12/2011 Barrier #: 7734
Location: Lialana Wy and Mel Ct - Corner D
X Coordinate: -121.27774
Y Coordinate: 38.68555
Barrier Area: Curb Ramps
Barrier Type: No Curb Ramp
Code Ref: CBC 1127B.5.1 and ADA/ABA 402.2
As Built Meas: 1 Quantity: EACH
Description: No curb cut at corner (intersection)
As Built Desc: No curb ramp at corner
Solution: Demolish existing and construct curb cut
Bar. Severity: 1 Necessary Cost Estimate: $2,500.00 Status:
Implementation Priority: 4 Facility Function:
Implementation Phase: Implementation Date:
Official Responsible:
Notes: Two - way intersection corners A,D



Field Date: 5/9/2011 Report Date: 5/12/2011 Barrier #: 7735
Location: Lialana Wy - West
X Coordinate: -121.27771
Y Coordinate: 38.68556
Barrier Area: Sidewalks
Barrier Type: Cross Slope - Existing (3.1% to 4.0%)
Code Ref: CBC 1133B.7.1.3 and ADA/ABA 403.3
As Built Meas: 242 Quantity: LF
Description: Cross slope exceeds 2.0% (3.1% to 4.0%)
As Built Desc: 3.9% cross slope
Solution: Demolish existing and construct new route
Bar. Severity: 3 Hindrance Cost Estimate: $30,250.00 Status:
Implementation Priority: 4 Facility Function:
Implementation Phase: Implementation Date:
Official Responsible:
Notes:



Field Date: 5/9/2011 Report Date: 5/12/2011 Barrier #: 7736
Location: Lialana Wy and Sayonara Dr - Corner A
X Coordinate: -121.27721
Y Coordinate: 38.68494
Barrier Area: Curb Ramps
Barrier Type: 12" Grooves - Existing (2.1% to 3.0%)
Code Ref: CBC 1127B.5.6
As Built Meas: 1 Quantity: EACH
Description: 12" grooves at top of curb ramp are not level (2.1% to 3.0%)
As Built Desc: 3.0% at 12" grooves
Solution: Demolish existing and construct new curb ramp
Bar. Severity: 4 Low Severity Cost Estimate: $2,500.00 Status:
Implementation Priority: 4 Facility Function:
Implementation Phase: Implementation Date:
Official Responsible:
Notes: Four - way intersection corners A,B,C,D



Field Date: 5/9/2011 Report Date: 5/12/2011 Barrier #: 7737
Location: Lialana Wy and Sayonara Dr - Corner B
X Coordinate: -121.27713
Y Coordinate: 38.68507
Barrier Area: Curb Ramps
Barrier Type: 12" Grooves - Existing (3.1% to 4.0%)
Code Ref: CBC 1127B.5.6
As Built Meas: 1 Quantity: EACH
Description: 12" grooves at top of curb ramp are not level (3.1% to 4.0%)
As Built Desc: 3.3% at 12" grooves
Solution: Demolish existing and construct new curb ramp
Bar. Severity: 3 Hindrance Cost Estimate: $2,500.00 Status:
Implementation Priority: 4 Facility Function:
Implementation Phase: Implementation Date:
Official Responsible:
Notes: Four - way intersection corners A,B,C,D



Field Date: 5/9/2011 Report Date: 5/12/2011 Barrier #: 7738A
Location: Lialana Wy and Sayonara Dr - Corner C (A-B)
X Coordinate: -121.27701
Y Coordinate: 38.68496
Barrier Area: Blended Transitions
Barrier Type: Cross Slope
Code Ref: CBC 1127B.5.3
As Built Meas: 8 Quantity: SF
Description: Cross slope exceeds 2.0% (2.1% to 3.9%)
As Built Desc: 3.2% cross slope
Solution: Demolish existing and construct new blended transition
Bar. Severity: 3 Hindrance Cost Estimate: $800.00 Status:
Implementation Priority: 4 Facility Function:
Implementation Phase: Implementation Date:
Official Responsible:
Notes: Four - way intersection corners A,B,C,D



Field Date: 5/9/2011 Report Date: 5/12/2011 Barrier #: 7738B
Location: Lialana Wy and Sayonara Dr - Corner C (A-B)
X Coordinate: -121.27701
Y Coordinate: 38.68496
Barrier Area: Curb Ramps
Barrier Type: 12" Grooves - Existing (2.1% to 3.0%)
Code Ref: CBC 1127B.5.6
As Built Meas: 1 Quantity: EACH
Description: 12" grooves at top of curb ramp are not level (2.1% to 3.0%)
As Built Desc: 2.9% at 12" grooves
Solution: Demolish existing and construct new curb ramp
Bar. Severity: 4 Low Severity Cost Estimate: $0.00 Status:
Implementation Priority: 4 Facility Function:
Implementation Phase: Implementation Date:
Official Responsible:
Notes: Four - way intersection corners A,B,C,D



Field Date: 5/9/2011 Report Date: 5/12/2011 Barrier #: 7738C
Location: Lialana Wy and Sayonara Dr - Corner C (A-B)
X Coordinate: -121.27707
Y Coordinate: 38.68483
Barrier Area: Curb Ramps
Barrier Type: Running Slope - Existing (8.4% to 8.5%)
Code Ref: CBC 1127B.5.3 and ADA/ABA 406.1
As Built Meas: 1 Quantity: EACH
Description: Ramp run cross slope exceeds 2.0% (8.4% to 8.5%)
As Built Desc: 8.5% running slope
Solution: Demolish existing and construct new curb ramp
Bar. Severity: 4 Low Severity Cost Estimate: $0.00 Status:
Implementation Priority: 4 Facility Function:
Implementation Phase: Implementation Date:
Official Responsible:
Notes: Four - way intersection corners A,B,C,D



Field Date: 5/9/2011 Report Date: 5/12/2011 Barrier #: 7739A
Location: Lialana Wy and Sayonara Dr - Corner D (A-A)
X Coordinate: -121.27712
Y Coordinate: 38.68487
Barrier Area: Curb Ramps
Barrier Type: 12" Grooves - Existing (2.1% to 3.0%)
Code Ref: CBC 1127B.5.6
As Built Meas: 1 Quantity: EACH
Description: 12" grooves at top of curb ramp are not level (2.1% to 3.0%)
As Built Desc: 2.9% at 12" grooves
Solution: Demolish existing and construct new curb ramp
Bar. Severity: 4 Low Severity Cost Estimate: $2,500.00 Status:
Implementation Priority: 4 Facility Function:
Implementation Phase: Implementation Date:
Official Responsible:
Notes: Four - way intersection corners A,B,C,D



Field Date: 5/9/2011 Report Date: 5/12/2011 Barrier #: 7739B
Location: Lialana Wy and Sayonara Dr - Corner D (A-A)
X Coordinate: -121.27719
Y Coordinate: 38.68506
Barrier Area: Blended Transitions
Barrier Type: Cross Slope
Code Ref: CBC 1127B.5.3
As Built Meas: 8 Quantity: SF
Description: Cross slope exceeds 2.0% (2.1% to 3.9%)
As Built Desc: 3.0% cross slope
Solution: Demolish existing and construct new blended transition
Bar. Severity: 3 Hindrance Cost Estimate: $0.00 Status:
Implementation Priority: 4 Facility Function:
Implementation Phase: Implementation Date:
Official Responsible:
Notes: Four - way intersection corners A,B,C,D



Field Date: 5/9/2011 Report Date: 5/12/2011 Barrier #: 7740A
Location: Lialana Wy - East
X Coordinate: -121.27757
Y Coordinate: 38.68565
Barrier Area: Sidewalks
Barrier Type: Cross Slope - Existing (5.0% or more)
Code Ref: CBC 1133B.7.1.3 and ADA/ABA 403.3
As Built Meas: 340 Quantity: LF
Description: Cross slope exceeds 2.0% (5.0% or more)
As Built Desc: 5.0% cross slope
Solution: Demolish existing and construct new route
Bar. Severity: 1 Necessary Cost Estimate: $42,500.00 Status:
Implementation Priority: 4 Facility Function:
Implementation Phase: Implementation Date:
Official Responsible:
Notes:



Field Date: 5/9/2011 Report Date: 5/12/2011 Barrier #: 7740B
Location: Lialana Wy - East
X Coordinate: -121.27723
Y Coordinate: 38.6865
Barrier Area: Sidewalks
Barrier Type: Clear Width - Existing (≤31” or less)
Code Ref: CBC 1133B.7.1
As Built Meas: 4 Quantity: LF
Description: Pedestrian route is not min. 48" wide (≤31” or less)
As Built Desc: 24" clear width due to pole
Solution: Demolish existing and construct new route
Bar. Severity: 1 Necessary Cost Estimate: $500.00 Status:
Implementation Priority: 4 Facility Function:
Implementation Phase: Implementation Date:
Official Responsible:
Notes:



Field Date: 5/9/2011 Report Date: 5/12/2011 Barrier #: 7741
Location: Lialana Wy - East
X Coordinate: -121.27717
Y Coordinate: 38.68708
Barrier Area: Sidewalks
Barrier Type: Cross Slope - Existing (3.1% to 4.0%)
Code Ref: CBC 1133B.7.1.3 and ADA/ABA 403.3
As Built Meas: 179 Quantity: LF
Description: Cross slope exceeds 2.0% (3.1% to 4.0%)
As Built Desc: 3.6% cross slope
Solution: Demolish existing and construct new route
Bar. Severity: 3 Hindrance Cost Estimate: $22,375.00 Status:
Implementation Priority: 4 Facility Function:
Implementation Phase: Implementation Date:
Official Responsible:
Notes:



Field Date: 5/9/2011 Report Date: 5/12/2011 Barrier #: 7742
Location: Muirwood Wy - North
X Coordinate: -121.2766
Y Coordinate: 38.68708
Barrier Area: Sidewalks
Barrier Type: Cross Slope - Existing (4.1% to 4.9%)
Code Ref: CBC 1133B.7.1.3 and ADA/ABA 403.3
As Built Meas: 183 Quantity: LF
Description: Cross slope exceeds 2.0% (4.1% to 4.9%)
As Built Desc: 4.3% cross slope
Solution: Demolish existing and construct new route
Bar. Severity: 2 Recommended Cost Estimate: $22,875.00 Status:
Implementation Priority: 4 Facility Function:
Implementation Phase: Implementation Date:
Official Responsible:
Notes:



Field Date: 5/9/2011 Report Date: 5/12/2011 Barrier #: 7743
Location: Muirwood Wy and Beaupre Wy - Corner C
X Coordinate: -121.27645
Y Coordinate: 38.68708
Barrier Area: Curb Ramps
Barrier Type: Lip - Gutter to Asphalt Transition
Code Ref: CBC 1127B.5.3 and ADA/ABA 303.3
As Built Meas: 1 Quantity: EACH
Description: Transition at transition into asphalt not flush and free of any lip
As Built Desc: 1" lip at asphalt transition into roadway
Solution: Remove lip to create flush transition
Bar. Severity: 1 Necessary Cost Estimate: $250.00 Status:
Implementation Priority: 4 Facility Function:
Implementation Phase: Implementation Date:
Official Responsible:
Notes: Two - way intersection corners C



Field Date: 5/9/2011 Report Date: 5/12/2011 Barrier #: 7744
Location: Beaupre Wy - West
X Coordinate: -121.27642
Y Coordinate: 38.68693
Barrier Area: Sidewalks
Barrier Type: Cross Slope - Existing (4.1% to 4.9%)
Code Ref: CBC 1133B.7.1.3 and ADA/ABA 403.3
As Built Meas: 381 Quantity: LF
Description: Cross slope exceeds 2.0% (4.1% to 4.9%)
As Built Desc: 4.3% cross slope
Solution: Demolish existing and construct new route
Bar. Severity: 2 Recommended Cost Estimate: $47,625.00 Status:
Implementation Priority: 4 Facility Function:
Implementation Phase: Implementation Date:
Official Responsible:
Notes:



Field Date: 5/9/2011 Report Date: 5/12/2011 Barrier #: 7745
Location: Beaupre Wy - South
X Coordinate: -121.27622
Y Coordinate: 38.686
Barrier Area: Sidewalks
Barrier Type: Cross Slope - Existing (4.1% to 4.9%)
Code Ref: CBC 1133B.7.1.3 and ADA/ABA 403.3
As Built Meas: 556 Quantity: LF
Description: Cross slope exceeds 2.0% (4.1% to 4.9%)
As Built Desc: 4.2% cross slope
Solution: Demolish existing and construct new route
Bar. Severity: 2 Recommended Cost Estimate: $69,500.00 Status:
Implementation Priority: 4 Facility Function:
Implementation Phase: Implementation Date:
Official Responsible:
Notes:



Field Date: 5/9/2011 Report Date: 5/12/2011 Barrier #: 7746
Location: Beaupre Wy - East
X Coordinate: -121.27437
Y Coordinate: 38.68672
Barrier Area: Sidewalks
Barrier Type: Cross Slope - Existing (3.1% to 4.0%)
Code Ref: CBC 1133B.7.1.3 and ADA/ABA 403.3
As Built Meas: 340 Quantity: LF
Description: Cross slope exceeds 2.0% (3.1% to 4.0%)
As Built Desc: 4.0% cross slope
Solution: Demolish existing and construct new route
Bar. Severity: 3 Hindrance Cost Estimate: $42,500.00 Status:
Implementation Priority: 4 Facility Function:
Implementation Phase: Implementation Date:
Official Responsible:
Notes:



Field Date:	5/9/2011	Report Date:	5/12/2011	Barrier #:	7747A
Location:	Muirwood Wy - North				
X Coordinate:	-121.27518				
Y Coordinate:	38.68724				
Barrier Area:	Sidewalks				
Barrier Type:	Cross Slope - Existing (3.1% to 4.0%)				
Code Ref:	CBC 1133B.7.1.3 and ADA/ABA 403.3				
As Built Meas:	345	Quantity:	LF		
Description:	Cross slope exceeds 2.0% (3.1% to 4.0%)				
As Built Desc:	3.8% cross slope				
Solution:	Demolish existing and construct new route				
Bar. Severity:	3 Hindrance	Cost Estimate:	$43,125.00	Status:	
Implementation Priority:	4	Facility Function:			
Implementation Phase:		Implementation Date:			
Official Responsible:					
Notes:					



Field Date:	5/9/2011	Report Date:	5/12/2011	Barrier #:	7747B
Location:	Muirwood Wy - North				
X Coordinate:	-121.27529				
Y Coordinate:	38.68724				
Barrier Area:	Sidewalks				
Barrier Type:	Clear Width - Existing (≤31” or less)				
Code Ref:	CBC 1133B.7.1				
As Built Meas:	8	Quantity:	LF		
Description:	Pedestrian route is not min. 48" wide (≤31” or less)				
As Built Desc:	24" clear width due to pole				
Solution:	Demolish existing and construct new route				
Bar. Severity:	1 Necessary	Cost Estimate:	$1,000.00	Status:	
Implementation Priority:	4	Facility Function:			
Implementation Phase:		Implementation Date:			
Official Responsible:					
Notes:					



Field Date: 5/9/2011 Report Date: 5/12/2011 Barrier #: 7748A
Location: Muirwood Wy - South
X Coordinate: -121.27613
Y Coordinate: 38.68709
Barrier Area: Sidewalks
Barrier Type: Cross Slope - Existing (5.0% or more)
Code Ref: CBC 1133B.7.1.3 and ADA/ABA 403.3
As Built Meas: 454 Quantity: LF
Description: Cross slope exceeds 2.0% (5.0% or more)
As Built Desc: 5.2% cross slope
Solution: Demolish existing and construct new route
Bar. Severity: 1 Necessary Cost Estimate: $56,750.00 Status:
Implementation Priority: 4 Facility Function:
Implementation Phase: Implementation Date:
Official Responsible:
Notes:



Field Date: 5/9/2011 Report Date: 5/12/2011 Barrier #: 7748B
Location: Muirwood Wy - South
X Coordinate: -121.27456
Y Coordinate: 38.68705
Barrier Area: Sidewalks
Barrier Type: Elbow in Sidewalk - Cross Slope (5.0% or more)
Code Ref: CBC 1133B.7.1.3 and ADA/ABA 403.3
As Built Meas: 6 Quantity: LF
Description: Cross slope at elbow exceeds 2.0% (5.0% or more)
As Built Desc: 14.0% cross slope
Solution: Demolish existing and construct new sidewalk without curb ramp
Bar. Severity: 1 Necessary Cost Estimate: $750.00 Status:
Implementation Priority: 4 Facility Function:
Implementation Phase: Implementation Date:
Official Responsible:
Notes:



Field Date: 5/9/2011 Report Date: 5/12/2011 Barrier #: 7749A
Location: Beaupre Wy - West
X Coordinate: -121.27452
Y Coordinate: 38.68692
Barrier Area: Sidewalks
Barrier Type: Cross Slope - Existing (4.1% to 4.9%)
Code Ref: CBC 1133B.7.1.3 and ADA/ABA 403.3
As Built Meas: 242 Quantity: LF
Description: Cross slope exceeds 2.0% (4.1% to 4.9%)
As Built Desc: 4.2% cross slope
Solution: Demolish existing and construct new route
Bar. Severity: 2 Recommended Cost Estimate: $30,250.00 Status:
Implementation Priority: 4 Facility Function:
Implementation Phase: Implementation Date:
Official Responsible:
Notes:



Field Date: 5/9/2011 Report Date: 5/12/2011 Barrier #: 7749B
Location: Beaupre Wy - West
X Coordinate: -121.27453
Y Coordinate: 38.68617
Barrier Area: Sidewalks
Barrier Type: Elbow in Sidewalk - Cross Slope (5.0% or more)
Code Ref: CBC 1133B.7.1.3 and ADA/ABA 403.3
As Built Meas: 6 Quantity: LF
Description: Cross slope at elbow exceeds 2.0% (5.0% or more)
As Built Desc: 9.2% cross slope
Solution: Demolish existing and construct new sidewalk without curb ramp
Bar. Severity: 1 Necessary Cost Estimate: $750.00 Status:
Implementation Priority: 4 Facility Function:
Implementation Phase: Implementation Date:
Official Responsible:
Notes:



Field Date: 5/9/2011 Report Date: 5/12/2011 Barrier #: 7750
Location: Beaupre Wy - North
X Coordinate: -121.27455
Y Coordinate: 38.68614
Barrier Area: Sidewalks
Barrier Type: Cross Slope - Existing (4.1% to 4.9%)
Code Ref: CBC 1133B.7.1.3 and ADA/ABA 403.3
As Built Meas: 216 Quantity: LF
Description: Cross slope exceeds 2.0% (4.1% to 4.9%)
As Built Desc: 4.1% cross slope
Solution: Demolish existing and construct new route
Bar. Severity: 2 Recommended Cost Estimate: $27,000.00 Status:
Implementation Priority: 4 Facility Function:
Implementation Phase: Implementation Date:
Official Responsible:
Notes:



Field Date: 5/9/2011 Report Date: 5/12/2011 Barrier #: 7751
Location: Beaupre Wy and Klimecki Ct - Corner A
X Coordinate: -121.27547
Y Coordinate: 38.68612
Barrier Area: Curb Ramps
Barrier Type: No Curb Ramp - Depressed Existing Curb
Code Ref: CBC 1127B.5.1 and ADA/ABA 402.2
As Built Meas: 1 Quantity: EACH
Description: No compliant curb cut at corner (intersection)
As Built Desc: 8.7% running slope at depressed area
Solution: Demolish existing and construct curb cut
Bar. Severity: 1 Necessary Cost Estimate: $2,500.00 Status:
Implementation Priority: 4 Facility Function:
Implementation Phase: Implementation Date:
Official Responsible:
Notes: Two - way intersection corners A,B



Field Date: 5/9/2011 Report Date: 5/12/2011 Barrier #: 7752
Location: Beaupre Wy and Klimecki Ct - Corner B
X Coordinate: -121.27535
Y Coordinate: 38.68612
Barrier Area: Curb Ramps
Barrier Type: No Curb Ramp - Depressed Existing Curb
Code Ref: CBC 1127B.5.1 and ADA/ABA 402.2
As Built Meas: 1 Quantity: EACH
Description: No compliant curb cut at corner (intersection)
As Built Desc: 8.8% running slope at depressed area
Solution: Demolish existing and construct curb cut
Bar. Severity: 1 Necessary Cost Estimate: $2,500.00 Status:
Implementation Priority: 4 Facility Function:
Implementation Phase: Implementation Date:
Official Responsible:
Notes: Two - way intersection corners A,B



Field Date: 5/9/2011 Report Date: 5/12/2011 Barrier #: 7753
Location: Klimecki Ct - East
X Coordinate: -121.27535
Y Coordinate: 38.68617
Barrier Area: Sidewalks
Barrier Type: Clear Width - Existing (≤31” or less)
Code Ref: CBC 1133B.7.1
As Built Meas: 1 Quantity: LF
Description: Pedestrian route is not min. 48" wide (≤31” or less)
As Built Desc: 24" clear width due to foliage
Solution: Trim foliage to provide min. 48" clear width
Bar. Severity: 1 Necessary Cost Estimate: $125.00 Status:
Implementation Priority: 4 Facility Function:
Implementation Phase: Implementation Date:
Official Responsible:
Notes:



Field Date: 5/9/2011 Report Date: 5/12/2011 Barrier #: 7754
Location: Klimecki Ct - East
X Coordinate: -121.27533
Y Coordinate: 38.68637
Barrier Area: Sidewalks
Barrier Type: Clear Width - Existing (≤31” or less)
Code Ref: CBC 1133B.7.1
As Built Meas: 2 Quantity: LF
Description: Pedestrian route is not min. 48" wide (≤31” or less)
As Built Desc: 24" clear width due to mailbox
Solution: Demolish existing and construct new route
Bar. Severity: 1 Necessary Cost Estimate: $250.00 Status:
Implementation Priority: 4 Facility Function:
Implementation Phase: Implementation Date:
Official Responsible:
Notes:



Field Date: 5/9/2011 Report Date: 5/12/2011 Barrier #: 7755
Location: Klimecki Ct - West
X Coordinate: -121.27553
Y Coordinate: 38.68644
Barrier Area: Sidewalks
Barrier Type: Protruding Hazard
Code Ref: CBC 1133B.8.6.1 and ADA/ABA 307.2
As Built Meas: 1 Quantity: JOB
Description: Protruding object in route of travel between 27" and 80" high
As Built Desc: 30" at mailbox
Solution: Remove object or provide detectable warning
Bar. Severity: 1 Necessary Cost Estimate: $1,400.00 Status:
Implementation Priority: 4 Facility Function:
Implementation Phase: Implementation Date:
Official Responsible:
Notes:



Field Date: 5/9/2011 Report Date: 5/12/2011 Barrier #: 7756
Location: Klimecki Ct - West
X Coordinate: -121.27549
Y Coordinate: 38.68638
Barrier Area: Sidewalks
Barrier Type: Cross Slope - Existing (3.1% to 4.0%)
Code Ref: CBC 1133B.7.1.3 and ADA/ABA 403.3
As Built Meas: 80 Quantity: LF
Description: Cross slope exceeds 2.0% (3.1% to 4.0%)
As Built Desc: 3.4% cross slope
Solution: Demolish existing and construct new route
Bar. Severity: 3 Hindrance Cost Estimate: $10,000.00 Status:
Implementation Priority: 4 Facility Function:
Implementation Phase: Implementation Date:
Official Responsible:
Notes:



Field Date: 5/9/2011 Report Date: 5/12/2011 Barrier #: 7757A
Location: Beaupre Wy - North
X Coordinate: -121.27564
Y Coordinate: 38.68608
Barrier Area: Sidewalks
Barrier Type: Cross Slope - Existing (3.1% to 4.0%)
Code Ref: CBC 1133B.7.1.3 and ADA/ABA 403.3
As Built Meas: 180 Quantity: LF
Description: Cross slope exceeds 2.0% (3.1% to 4.0%)
As Built Desc: 3.9% cross slope
Solution: Demolish existing and construct new route
Bar. Severity: 3 Hindrance Cost Estimate: $22,500.00 Status:
Implementation Priority: 4 Facility Function:
Implementation Phase: Implementation Date:
Official Responsible:
Notes:



Field Date:	5/9/2011	Report Date:	5/12/2011	Barrier #:	7757B
Location:	Beaupre Wy - North				
X Coordinate:	-121.27622				
Y Coordinate:	38.68612				
Barrier Area:	Sidewalks				
Barrier Type:	Elbow in Sidewalk - Cross Slope (5.0% or more)				
Code Ref:	CBC 1133B.7.1.3 and ADA/ABA 403.3				
As Built Meas:	6	Quantity:	LF		
Description:	Cross slope at elbow exceeds 2.0% (5.0% or more)				
As Built Desc:	11.0% cross slope				
Solution:	Demolish existing and construct new sidewalk without curb ramp				
Bar. Severity:	1 Necessary	Cost Estimate:	$750.00	Status:	
Implementation Priority:	4	Facility Function:			
Implementation Phase:		Implementation Date:			
Official Responsible:					
Notes:					



Field Date:	5/9/2011	Report Date:	5/12/2011	Barrier #:	7758A
Location:	Beaupre Wy - East				
X Coordinate:	-121.27627				
Y Coordinate:	38.68621				
Barrier Area:	Sidewalks				
Barrier Type:	Cross Slope - Existing (3.1% to 4.0%)				
Code Ref:	CBC 1133B.7.1.3 and ADA/ABA 403.3				
As Built Meas:	322	Quantity:	LF		
Description:	Cross slope exceeds 2.0% (3.1% to 4.0%)				
As Built Desc:	3.2% cross slope				
Solution:	Demolish existing and construct new route				
Bar. Severity:	3 Hindrance	Cost Estimate:	$40,250.00	Status:	
Implementation Priority:	4	Facility Function:			
Implementation Phase:		Implementation Date:			
Official Responsible:					
Notes:					

Field Date: 5/9/2011 Report Date: 5/12/2011 Barrier #: 7758B



Location: Beaupre Wy - East
X Coordinate: -121.27628
Y Coordinate: 38.68702
Barrier Area: Sidewalks
Barrier Type: Clear Width - Existing (≤31" or less)
Code Ref: CBC 1133B.7.1
As Built Meas: 1 Quantity: LF
Description: Pedestrian route is not min. 48" wide (≤31" or less)
As Built Desc: 24" clear width due to foliage
Solution: Trim foliage to provide min. 48" clear width
Bar. Severity: 1 Necessary Cost Estimate: $125.00 Status:
Implementation Priority: 4 Facility Function:
Implementation Phase: Implementation Date:
Official Responsible:
Notes:

Field Date: 5/9/2011 Report Date: 5/12/2011 Barrier #: 7759



Location: Deerfield Dr - East
X Coordinate: -121.27576
Y Coordinate: 38.68728
Barrier Area: Sidewalks
Barrier Type: Cross Slope - Existing (5.0% or more)
Code Ref: CBC 1133B.7.1.3 and ADA/ABA 403.3
As Built Meas: 180 Quantity: LF
Description: Cross slope exceeds 2.0% (5.0% or more)
As Built Desc: 6.2% cross slope
Solution: Demolish existing and construct new route
Bar. Severity: 1 Necessary Cost Estimate: $22,500.00 Status:
Implementation Priority: 4 Facility Function:
Implementation Phase: Implementation Date:
Official Responsible:
Notes:



Field Date: 5/9/2011 Report Date: 5/12/2011 Barrier #: 7760
Location: Deerfield Dr - East
X Coordinate: -121.27577
Y Coordinate: 38.68798
Barrier Area: Sidewalks
Barrier Type: Cross Slope - Existing (5.0% or more)
Code Ref: CBC 1133B.7.1.3 and ADA/ABA 403.3
As Built Meas: 168 Quantity: LF
Description: Cross slope exceeds 2.0% (5.0% or more)
As Built Desc: 6.5% cross slope
Solution: Demolish existing and construct new route
Bar. Severity: 1 Necessary Cost Estimate: $21,000.00 Status:
Implementation Priority: 4 Facility Function:
Implementation Phase: Implementation Date:
Official Responsible:
Notes:



Field Date: 5/9/2011 Report Date: 5/12/2011 Barrier #: 7761
Location: Deerfield Dr - East
X Coordinate: -121.2758
Y Coordinate: 38.68872
Barrier Area: Sidewalks
Barrier Type: Cross Slope - Existing (5.0% or more)
Code Ref: CBC 1133B.7.1.3 and ADA/ABA 403.3
As Built Meas: 189 Quantity: LF
Description: Cross slope exceeds 2.0% (5.0% or more)
As Built Desc: 6.0% cross slope
Solution: Demolish existing and construct new route
Bar. Severity: 1 Necessary Cost Estimate: $23,625.00 Status:
Implementation Priority: 4 Facility Function:
Implementation Phase: Implementation Date:
Official Responsible:
Notes:



Field Date: 5/9/2011 Report Date: 5/12/2011 Barrier #: 7762A
Location: Highland Ave - South
X Coordinate: -121.27573
Y Coordinate: 38.68928
Barrier Area: Sidewalks
Barrier Type: Cross Slope - Existing (5.0% or more)
Code Ref: CBC 1133B.7.1.3 and ADA/ABA 403.3
As Built Meas: 480 Quantity: LF
Description: Cross slope exceeds 2.0% (5.0% or more)
As Built Desc: 5.5% cross slope
Solution: Demolish existing and construct new route
Bar. Severity: 1 Necessary Cost Estimate: $60,000.00 Status:
Implementation Priority: 3 Facility Function:
Implementation Phase: Implementation Date:
Official Responsible:
Notes:



Field Date: 5/9/2011 Report Date: 5/12/2011 Barrier #: 7762B
Location: Highland Ave - South
X Coordinate: -121.27554
Y Coordinate: 38.68926
Barrier Area: Sidewalks
Barrier Type: Clear Width - Existing (≤31” or less)
Code Ref: CBC 1133B.7.1
As Built Meas: 2 Quantity: LF
Description: Pedestrian route is not min. 48" wide (≤31” or less)
As Built Desc: 24" clear width due to pole
Solution: Demolish existing and construct new route
Bar. Severity: 1 Necessary Cost Estimate: $250.00 Status:
Implementation Priority: 3 Facility Function:
Implementation Phase: Implementation Date:
Official Responsible:
Notes:



Field Date: 5/9/2011 Report Date: 5/12/2011 Barrier #: 7762C
Location: Highland Ave - South
X Coordinate: -121.2751
Y Coordinate: 38.68928
Barrier Area: Sidewalks
Barrier Type: Surface Condition - Damaged
Code Ref: CBC 1133B.7.1 and ADA/ABA 302.1
As Built Meas: 4 Quantity: LF
Description: Surface is not firm and stable (cracked, broken or loose soil, etc.)
As Built Desc: Cracked concrete
Solution: Repair surface to make firm and stable
Bar. Severity: 1 Necessary Cost Estimate: $500.00 Status:
Implementation Priority: 3 Facility Function:
Implementation Phase: Implementation Date:
Official Responsible:
Notes:



Field Date: 5/9/2011 Report Date: 5/12/2011 Barrier #: 7762D
Location: Highland Ave - South
X Coordinate: -121.27505
Y Coordinate: 38.68927
Barrier Area: Sidewalks
Barrier Type: Clear Width - Existing (≤31” or less)
Code Ref: CBC 1133B.7.1
As Built Meas: 2 Quantity: LF
Description: Pedestrian route is not min. 48" wide (≤31” or less)
As Built Desc: 24" clear width due to pole
Solution: Demolish existing and construct new route
Bar. Severity: 1 Necessary Cost Estimate: $250.00 Status:
Implementation Priority: 3 Facility Function:
Implementation Phase: Implementation Date:
Official Responsible:
Notes:



Field Date: 5/9/2011 Report Date: 5/12/2011 Barrier #: 7762E
Location: Highland Ave - South
X Coordinate: -121.27455
Y Coordinate: 38.68926
Barrier Area: Sidewalks
Barrier Type: Clear Width - Existing (≤31” or less)
Code Ref: CBC 1133B.7.1
As Built Meas: 2 Quantity: LF
Description: Pedestrian route is not min. 48" wide (≤31” or less)
As Built Desc: 24" clear width due to pole
Solution: Demolish existing and construct new route
Bar. Severity: 1 Necessary Cost Estimate: $250.00 Status:
Implementation Priority: 3 Facility Function:
Implementation Phase: Implementation Date:
Official Responsible:
Notes:



Field Date: 5/9/2011 Report Date: 5/12/2011 Barrier #: 7762F
Location: Highland Ave - South
X Coordinate: -121.27435
Y Coordinate: 38.68922
Barrier Area: Sidewalks
Barrier Type: Running Slope (Existing)
Code Ref: CBC 1133B.7.3 and ADA/ABA 403.3
As Built Meas: 8 Quantity: LF
Description: Running slope exceeds 5.0%
As Built Desc: 11.1% running slope
Solution: No remediation where sidewalk sloped as roadway
Bar. Severity: 5 Technically Infeasible Cost Estimate: $0.00 Status:
Implementation Priority: 3 Facility Function:
Implementation Phase: Implementation Date:
Official Responsible:
Notes:



Field Date: 5/9/2011 Report Date: 5/12/2011 Barrier #: 7762G
Location: Highland Ave - South
X Coordinate: -121.27412
Y Coordinate: 38.68927
Barrier Area: Sidewalks
Barrier Type: No Sidewalk - No Barricade
Code Ref: MUTCD Section 6D.01
As Built Meas: 1 Quantity: JOB
Description: No barricade provided where sidewalk ends in hazardous location
As Built Desc: No barricade or other warning provided for the visually impaired at end of sidewalk
Solution: Provide barricade with cane detectable warning at end of sidewalk
Bar. Severity: 1 Necessary Cost Estimate: $1,350.00 Status:
Implementation Priority: 3 Facility Function:
Implementation Phase: Implementation Date:
Official Responsible:
Notes:



Field Date: 5/9/2011 Report Date: 5/12/2011 Barrier #: 7763
Location: Highland Ave - South
X Coordinate: -121.27408
Y Coordinate: 38.6893
Barrier Area: Sidewalks
Barrier Type: No sidewalk
Code Ref: CBC 1127B.1 and ADA/ABA 206.2.1
As Built Meas: 920 Quantity: LF
Description: No pedestrian route provided
As Built Desc: No sidewalk provided
Solution: Construct new firm and stable pedestrian route
Bar. Severity: 1 Necessary Cost Estimate: $92,000.00 Status:
Implementation Priority: 3 Facility Function:
Implementation Phase: Implementation Date:
Official Responsible:
Notes:



Field Date: 5/10/2011 Report Date: 5/10/2011 Barrier #: 7764
Location: San Simeon Dr - South
X Coordinate: -121.28466
Y Coordinate: 38.68274
Barrier Area: Sidewalks
Barrier Type: Cross Slope - Existing (4.1% to 4.9%)
Code Ref: CBC 1133B.7.1.3 and ADA/ABA 403.3
As Built Meas: 620 Quantity: LF
Description: Cross slope exceeds 2.0% (4.1% to 4.9%)
As Built Desc: 4.3% cross slope
Solution: Demolish existing and construct new route
Bar. Severity: 2 Recommended Cost Estimate: $77,500.00 Status:
Implementation Priority: 3 Facility Function:
Implementation Phase: Implementation Date:
Official Responsible:
Notes:



Field Date: 5/10/2011 Report Date: 5/10/2011 Barrier #: 7765
Location: San Simeon Dr and Santa Catalina Wy - Corner A
X Coordinate: -121.28248
Y Coordinate: 38.68254
Barrier Area: Curb Ramps
Barrier Type: No Curb Ramp
Code Ref: CBC 1127B.5.1 and ADA/ABA 402.2
As Built Meas: 1 Quantity: EACH
Description: No curb cut at corner (intersection)
As Built Desc: No curb ramp at corner
Solution: Demolish existing and construct curb cut
Bar. Severity: 1 Necessary Cost Estimate: $2,500.00 Status:
Implementation Priority: 3 Facility Function:
Implementation Phase: Implementation Date:
Official Responsible:
Notes: Four - way intersection corners A,B,C,D



Field Date: 5/10/2011 Report Date: 5/10/2011 Barrier #: 7766
Location: San Simeon Dr and Santa Catalina Wy - Corner B
X Coordinate: -121.28226
Y Coordinate: 38.68244
Barrier Area: Curb Ramps
Barrier Type: No Curb Ramp
Code Ref: CBC 1127B.5.1 and ADA/ABA 402.2
As Built Meas: 1 Quantity: EACH
Description: No curb cut at corner (intersection)
As Built Desc: No curb ramp at corner
Solution: Demolish existing and construct curb cut
Bar. Severity: 1 Necessary Cost Estimate: $2,500.00 Status:
Implementation Priority: 3 Facility Function:
Implementation Phase: Implementation Date:
Official Responsible:
Notes: Four - way intersection corners A,B,C,D



Field Date: 5/10/2011 Report Date: 5/10/2011 Barrier #: 7767
Location: San Simeon Dr and Santa Catalina Wy - Corner C
X Coordinate: -121.28233
Y Coordinate: 38.68226
Barrier Area: Curb Ramps
Barrier Type: No Curb Ramp
Code Ref: CBC 1127B.5.1 and ADA/ABA 402.2
As Built Meas: 1 Quantity: EACH
Description: No curb cut at corner (intersection)
As Built Desc: No curb ramp at corner
Solution: Demolish existing and construct curb cut
Bar. Severity: 1 Necessary Cost Estimate: $2,500.00 Status:
Implementation Priority: 3 Facility Function:
Implementation Phase: Implementation Date:
Official Responsible:
Notes: Four - way intersection corners A,B,C,D



Field Date: 5/10/2011 Report Date: 5/10/2011 Barrier #: 7768
Location: San Simeon Dr and Santa Catalina Wy - Corner D
X Coordinate: -121.28252
Y Coordinate: 38.68234
Barrier Area: Curb Ramps
Barrier Type: No Curb Ramp
Code Ref: CBC 1127B.5.1 and ADA/ABA 402.2
As Built Meas: 1 Quantity: EACH
Description: No curb cut at corner (intersection)
As Built Desc: No curb ramp at corner
Solution: Demolish existing and construct curb cut
Bar. Severity: 1 Necessary Cost Estimate: $2,500.00 Status:
Implementation Priority: 3 Facility Function:
Implementation Phase: Implementation Date:
Official Responsible:
Notes: Four - way intersection corners A,B,C,D



Field Date: 5/10/2011 Report Date: 5/10/2011 Barrier #: 7769
Location: Santa Catalina Wy - West
X Coordinate: -121.2826
Y Coordinate: 38.682
Barrier Area: Sidewalks
Barrier Type: Cross Slope - Existing (5.0% or more)
Code Ref: CBC 1133B.7.1.3 and ADA/ABA 403.3
As Built Meas: 208 Quantity: LF
Description: Cross slope exceeds 2.0% (5.0% or more)
As Built Desc: 5.5% cross slope
Solution: Demolish existing and construct new route
Bar. Severity: 1 Necessary Cost Estimate: $26,000.00 Status:
Implementation Priority: 4 Facility Function:
Implementation Phase: Implementation Date:
Official Responsible:
Notes:



Field Date: 5/10/2011 Report Date: 5/10/2011 Barrier #: 7770
Location: Santa Catalina Wy and San Benito Wy - Corner A
X Coordinate: -121.28267
Y Coordinate: 38.68138
Barrier Area: Curb Ramps
Barrier Type: No Curb Ramp
Code Ref: CBC 1127B.5.1 and ADA/ABA 402.2
As Built Meas: 1 Quantity: EACH
Description: No curb cut at corner (intersection)
As Built Desc: No curb ramp at corner
Solution: Demolish existing and construct curb cut
Bar. Severity: 1 Necessary Cost Estimate: $2,500.00 Status:
Implementation Priority: 4 Facility Function:
Implementation Phase: Implementation Date:
Official Responsible:
Notes: Two - way intersection corners A,D



Field Date: 5/10/2011 Report Date: 5/10/2011 Barrier #: 7771
Location: Santa Catalina Wy and San Benito Wy - Corner D
X Coordinate: -121.28268
Y Coordinate: 38.68127
Barrier Area: Curb Ramps
Barrier Type: No Curb Ramp
Code Ref: CBC 1127B.5.1 and ADA/ABA 402.2
As Built Meas: 1 Quantity: EACH
Description: No curb cut at corner (intersection)
As Built Desc: No curb ramp at corner
Solution: Demolish existing and construct curb cut
Bar. Severity: 1 Necessary Cost Estimate: $2,500.00 Status:
Implementation Priority: 4 Facility Function:
Implementation Phase: Implementation Date:
Official Responsible:
Notes: Two - way intersection corners A,D



Field Date: 5/10/2011 Report Date: 5/10/2011 Barrier #: 7772
Location: San Benito Wy - North
X Coordinate: -121.28283
Y Coordinate: 38.68142
Barrier Area: Sidewalks
Barrier Type: Cross Slope - Existing (3.1% to 4.0%)
Code Ref: CBC 1133B.7.1.3 and ADA/ABA 403.3
As Built Meas: 259 Quantity: LF
Description: Cross slope exceeds 2.0% (3.1% to 4.0%)
As Built Desc: 3.5% cross slope
Solution: Demolish existing and construct new route
Bar. Severity: 3 Hindrance Cost Estimate: $32,375.00 Status:
Implementation Priority: 4 Facility Function:
Implementation Phase: Implementation Date:
Official Responsible:
Notes:



Field Date: 5/10/2011 Report Date: 5/10/2011 Barrier #: 7773
Location: San Benito Wy - East
X Coordinate: -121.28356
Y Coordinate: 38.68149
Barrier Area: Sidewalks
Barrier Type: Cross Slope - Existing (3.1% to 4.0%)
Code Ref: CBC 1133B.7.1.3 and ADA/ABA 403.3
As Built Meas: 249 Quantity: LF
Description: Cross slope exceeds 2.0% (3.1% to 4.0%)
As Built Desc: 3.7% cross slope
Solution: Demolish existing and construct new route
Bar. Severity: 3 Hindrance Cost Estimate: $31,125.00 Status:
Implementation Priority: 4 Facility Function:
Implementation Phase: Implementation Date:
Official Responsible:
Notes:



Field Date: 5/10/2011 Report Date: 5/10/2011 Barrier #: 7774A
Location: San Benito Wy - West
X Coordinate: -121.28366
Y Coordinate: 38.68205
Barrier Area: Sidewalks
Barrier Type: Cross Slope - Existing (3.1% to 4.0%)
Code Ref: CBC 1133B.7.1.3 and ADA/ABA 403.3
As Built Meas: 295 Quantity: LF
Description: Cross slope exceeds 2.0% (3.1% to 4.0%)
As Built Desc: 3.7% cross slope
Solution: Demolish existing and construct new route
Bar. Severity: 3 Hindrance Cost Estimate: $36,875.00 Status:
Implementation Priority: 4 Facility Function:
Implementation Phase: Implementation Date:
Official Responsible:
Notes:



Field Date: 5/10/2011 Report Date: 5/10/2011 Barrier #: 7774B
Location: San Benito Wy - West
X Coordinate: -121.28375
Y Coordinate: 38.68168
Barrier Area: Sidewalks
Barrier Type: Abrupt Change in Level - > 1/2"
Code Ref: CBC 1133B.7.1 and ADA/ABA 303.3
As Built Meas: 4 Quantity: LF
Description: Change in level greater than 1/2"
As Built Desc: 1/2" lip in sidewalk surface
Solution: Grind or repair sidewalk to remove trip hazard
Bar. Severity: 1 Necessary Cost Estimate: $1,000.00 Status:
Implementation Priority: 4 Facility Function:
Implementation Phase: Implementation Date:
Official Responsible:
Notes:



Field Date: 5/10/2011 Report Date: 5/10/2011 Barrier #: 7775
Location: San Benito Wy - South
X Coordinate: -121.28367
Y Coordinate: 38.68129
Barrier Area: Sidewalks
Barrier Type: Cross Slope - Existing (4.1% to 4.9%)
Code Ref: CBC 1133B.7.1.3 and ADA/ABA 403.3
As Built Meas: 309 Quantity: LF
Description: Cross slope exceeds 2.0% (4.1% to 4.9%)
As Built Desc: 4.5% cross slope
Solution: Demolish existing and construct new route
Bar. Severity: 2 Recommended Cost Estimate: $38,625.00 Status:
Implementation Priority: 4 Facility Function:
Implementation Phase: Implementation Date:
Official Responsible:
Notes:



Field Date: 5/10/2011 Report Date: 5/10/2011 Barrier #: 7776
Location: Santa Catalina Wy - West
X Coordinate: -121.28263
Y Coordinate: 38.68124
Barrier Area: Sidewalks
Barrier Type: Cross Slope - Existing (4.1% to 4.9%)
Code Ref: CBC 1133B.7.1.3 and ADA/ABA 403.3
As Built Meas: 101 Quantity: LF
Description: Cross slope exceeds 2.0% (4.1% to 4.9%)
As Built Desc: 4.3% cross slope
Solution: Demolish existing and construct new route
Bar. Severity: 2 Recommended Cost Estimate: $12,625.00 Status:
Implementation Priority: 4 Facility Function:
Implementation Phase: Implementation Date:
Official Responsible:
Notes:



Field Date:	5/10/2011	Report Date:	5/10/2011	Barrier #:	7777
Location:	Santa Catalina Wy - West				
X Coordinate:	-121.2826				
Y Coordinate:	38.68106				
Barrier Area:	Sidewalks				
Barrier Type:	No Sidewalk - Transition to Shoulder				
Code Ref:	CBC 1121B.2 and ADA/ABA 206.2.1				
As Built Meas:	1	Quantity:	JOB		
Description:	Sidewalk ends and no ramp to pedestrian shoulder is provided				
As Built Desc:	No ramp to shoulder to enable pedestrian travel onto existing shoulder				
Solution:	Provide transition ramp to paved shoulder where no opposite sidewalk exists				
Bar. Severity:	1 Necessary	Cost Estimate:	$2,500.00	Status:	
Implementation Priority:	4	Facility Function:			
Implementation Phase:		Implementation Date:			
Official Responsible:					
Notes:					



Field Date:	5/10/2011	Report Date:	5/10/2011	Barrier #:	7778
Location:	Santa Catalina Wy - East				
X Coordinate:	-121.28247				
Y Coordinate:	38.68106				
Barrier Area:	Sidewalks				
Barrier Type:	No Sidewalk - Transition to Shoulder				
Code Ref:	CBC 1121B.2 and ADA/ABA 206.2.1				
As Built Meas:	1	Quantity:	JOB		
Description:	Sidewalk ends and no ramp to pedestrian shoulder is provided				
As Built Desc:	No ramp to shoulder to enable pedestrian travel onto existing shoulder				
Solution:	Provide transition ramp to paved shoulder where no opposite sidewalk exists				
Bar. Severity:	1 Necessary	Cost Estimate:	$2,500.00	Status:	
Implementation Priority:	4	Facility Function:			
Implementation Phase:		Implementation Date:			
Official Responsible:					
Notes:					



Field Date: 5/10/2011 Report Date: 5/10/2011 Barrier #: 7779
Location: Santa Catalina Wy - East
X Coordinate: -121.28245
Y Coordinate: 38.68118
Barrier Area: Sidewalks
Barrier Type: Cross Slope - Existing (5.0% or more)
Code Ref: CBC 1133B.7.1.3 and ADA/ABA 403.3
As Built Meas: 459 Quantity: LF
Description: Cross slope exceeds 2.0% (5.0% or more)
As Built Desc: 5.1% cross slope
Solution: Demolish existing and construct new route
Bar. Severity: 1 Necessary Cost Estimate: $57,375.00 Status:
Implementation Priority: 4 Facility Function:
Implementation Phase: Implementation Date:
Official Responsible:
Notes:



Field Date: 5/10/2011 Report Date: 5/10/2011 Barrier #: 7780
Location: Santa Catalina Wy - East
X Coordinate: -121.28246
Y Coordinate: 38.68184
Barrier Area: Sidewalks
Barrier Type: Clear Width - Existing (≤31” or less)
Code Ref: CBC 1133B.7.1
As Built Meas: 1 Quantity: LF
Description: Pedestrian route is not min. 48" wide (≤31” or less)
As Built Desc: 24" clear width due to concrete pour
Solution: Trim foliage to provide min. 48" clear width
Bar. Severity: 1 Necessary Cost Estimate: $500.00 Status:
Implementation Priority: 4 Facility Function:
Implementation Phase: Implementation Date:
Official Responsible:
Notes:



Field Date: 5/10/2011 Report Date: 5/10/2011 Barrier #: 7781
Location: San Simeon Dr - South
X Coordinate: -121.28218
Y Coordinate: 38.68223
Barrier Area: Sidewalks
Barrier Type: Cross Slope - Existing (4.1% to 4.9%)
Code Ref: CBC 1133B.7.1.3 and ADA/ABA 403.3
As Built Meas: 380 Quantity: LF
Description: Cross slope exceeds 2.0% (4.1% to 4.9%)
As Built Desc: 4.1% cross slope
Solution: Demolish existing and construct new route
Bar. Severity: 2 Recommended Cost Estimate: $47,500.00 Status:
Implementation Priority: 3 Facility Function:
Implementation Phase: Implementation Date:
Official Responsible:
Notes:



Field Date: 5/10/2011 Report Date: 5/10/2011 Barrier #: 7782
Location: San Simeon Dr and San Pablo Dr - Corner A (A-A)
X Coordinate: -121.28094
Y Coordinate: 38.68223
Barrier Area: Blended Transitions
Barrier Type: Truncated Domes
Code Ref: CBC 1127B.5.3
As Built Meas: 1 Quantity: EACH
Description: No truncated domes provided at transition into roadway
As Built Desc: No detectable warning
Solution: Provide compliant truncated domes
Bar. Severity: 2 Recommended Cost Estimate: $1,400.00 Status:
Implementation Priority: 3 Facility Function:
Implementation Phase: Implementation Date:
Official Responsible:
Notes: Three -way intersection corner A,C,D. Corner D compliant



Field Date: 5/10/2011 Report Date: 5/10/2011 Barrier #: 7783
Location: San Simeon Dr and San Pablo Dr - Corner C
X Coordinate: -121.28072
Y Coordinate: 38.68221
Barrier Area: Curb Ramps
Barrier Type: 12" Grooves - Existing (2.1% to 3.0%)
Code Ref: CBC 1127B.5.6
As Built Meas: 1 Quantity: EACH
Description: 12" grooves at top of curb ramp are not level (2.1% to 3.0%)
As Built Desc: 2.5% at 12" grooves
Solution: Demolish existing and construct new curb ramp
Bar. Severity: 4 Low Severity Cost Estimate: $2,500.00 Status:
Implementation Priority: 3 Facility Function:
Implementation Phase: Implementation Date:
Official Responsible:
Notes: Three -way intersection corner A,C,D. Corner D compliant



Field Date: 5/10/2011 Report Date: 5/10/2011 Barrier #: 7784
Location: San Pablo Dr - West
X Coordinate: -121.28097
Y Coordinate: 38.68209
Barrier Area: Sidewalks
Barrier Type: Cross Slope - Existing (3.1% to 4.0%)
Code Ref: CBC 1133B.7.1.3 and ADA/ABA 403.3
As Built Meas: 254 Quantity: LF
Description: Cross slope exceeds 2.0% (3.1% to 4.0%)
As Built Desc: 3.2% cross slope
Solution: Demolish existing and construct new route
Bar. Severity: 3 Hindrance Cost Estimate: $31,750.00 Status:
Implementation Priority: 4 Facility Function:
Implementation Phase: Implementation Date:
Official Responsible:
Notes:



Field Date: 5/10/2011 Report Date: 5/10/2011 Barrier #: 7785
Location: San Pablo Dr - West
X Coordinate: -121.28094
Y Coordinate: 38.68148
Barrier Area: Sidewalks
Barrier Type: Cross Slope - Existing (5.0% or more)
Code Ref: CBC 1133B.7.1.3 and ADA/ABA 403.3
As Built Meas: 25 Quantity: LF
Description: Cross slope exceeds 2.0% (5.0% or more)
As Built Desc: 7.1% cross slope
Solution: Demolish existing and construct new route
Bar. Severity: 1 Necessary Cost Estimate: $3,125.00 Status:
Implementation Priority: 4 Facility Function:
Implementation Phase: Implementation Date:
Official Responsible:
Notes:



Field Date: 5/10/2011 Report Date: 5/10/2011 Barrier #: 7786
Location: San Pablo Dr - West
X Coordinate: -121.28092
Y Coordinate: 38.68143
Barrier Area: Sidewalks
Barrier Type: Cross Slope - Existing (4.1% to 4.9%)
Code Ref: CBC 1133B.7.1.3 and ADA/ABA 403.3
As Built Meas: 281 Quantity: LF
Description: Cross slope exceeds 2.0% (4.1% to 4.9%)
As Built Desc: 4.6% cross slope
Solution: Demolish existing and construct new route
Bar. Severity: 2 Recommended Cost Estimate: $35,125.00 Status:
Implementation Priority: 4 Facility Function:
Implementation Phase: Implementation Date:
Official Responsible:
Notes:



Field Date: 5/10/2011 Report Date: 5/10/2011 Barrier #: 7787A
Location: San Pablo Dr and Burich Ave - Corner A
X Coordinate: -121.28085
Y Coordinate: 38.68063
Barrier Area: Curb Ramps
Barrier Type: 12" Grooves - Existing (>5.0%)
Code Ref: CBC 1127B.5.6
As Built Meas: 1 Quantity: EACH
Description: 12" grooves at top of curb ramp are not level (>5.0%)
As Built Desc: 5.9% at 12" grooves
Solution: Demolish existing and construct new curb ramp
Bar. Severity: 1 Necessary Cost Estimate: $2,500.00 Status:
Implementation Priority: 4 Facility Function:
Implementation Phase: Implementation Date:
Official Responsible:
Notes: Two - way intersection corners A,D



Field Date: 5/10/2011 Report Date: 5/10/2011 Barrier #: 7787B
Location: San Pablo Dr and Burich Ave - Corner A
X Coordinate: -121.28085
Y Coordinate: 38.68063
Barrier Area: Curb Ramps
Barrier Type: Running Slope - Existing (9.5% or more)
Code Ref: CBC 1127B.5.3 and ADA/ABA 406.1
As Built Meas: 1 Quantity: EACH
Description: Ramp run cross slope exceeds 2.0% (9.5% or more)
As Built Desc: 14.9% running slope
Solution: Demolish existing and construct new curb ramp
Bar. Severity: 1 Necessary Cost Estimate: $0.00 Status:
Implementation Priority: 4 Facility Function:
Implementation Phase: Implementation Date:
Official Responsible:
Notes: Two - way intersection corners A,D



Field Date: 5/10/2011 Report Date: 5/10/2011 Barrier #: 7787C
Location: San Pablo Dr and Burich Ave - Corner A
X Coordinate: -121.28085
Y Coordinate: 38.68063
Barrier Area: Curb Ramps
Barrier Type: Parallel Ramp Landing - Existing (>5.0% or more)
Code Ref: CBC 1127B.5.4 and ADA/ABA 406.4
As Built Meas: 1 Quantity: EACH
Description: Curb ramp landing or pan not level (>5.0% or more)
As Built Desc: 5.3% landing slope
Solution: Demolish existing and construct new transition
Bar. Severity: 1 Necessary Cost Estimate: $0.00 Status:
Implementation Priority: 4 Facility Function:
Implementation Phase: Implementation Date:
Official Responsible:
Notes: Two - way intersection corners A,D



Field Date: 5/10/2011 Report Date: 5/10/2011 Barrier #: 7788
Location: San Pablo Dr and Burich Ave - Corner D
X Coordinate: -121.28096
Y Coordinate: 38.68047
Barrier Area: Curb Ramps
Barrier Type: No Curb Ramp - Depressed Existing Curb
Code Ref: CBC 1127B.5.1 and ADA/ABA 402.2
As Built Meas: 1 Quantity: EACH
Description: No compliant curb cut at corner (intersection)
As Built Desc: 12.1% running slope at depressed area
Solution: Demolish existing and construct curb cut
Bar. Severity: 1 Necessary Cost Estimate: $2,500.00 Status:
Implementation Priority: 4 Facility Function:
Implementation Phase: Implementation Date:
Official Responsible:
Notes: Two - way intersection corners A,D



Field Date: 5/10/2011 Report Date: 5/10/2011 Barrier #: 7789
Location: Burich Ave - North
X Coordinate: -121.28102
Y Coordinate: 38.68062
Barrier Area: Sidewalks
Barrier Type: Cross Slope - Existing (4.1% to 4.9%)
Code Ref: CBC 1133B.7.1.3 and ADA/ABA 403.3
As Built Meas: 253 Quantity: LF
Description: Cross slope exceeds 2.0% (4.1% to 4.9%)
As Built Desc: 4.2% cross slope
Solution: Demolish existing and construct new route
Bar. Severity: 2 Recommended Cost Estimate: $31,625.00 Status:
Implementation Priority: 4 Facility Function:
Implementation Phase: Implementation Date:
Official Responsible:
Notes:



Field Date: 5/10/2011 Report Date: 5/10/2011 Barrier #: 7790
Location: Burich Ave - North
X Coordinate: -121.28198
Y Coordinate: 38.68061
Barrier Area: Sidewalks
Barrier Type: Driveway - Existing (5.0% or more)
Code Ref: CBC 1133B.7.1.3 and ADA/ABA 403.3
As Built Meas: 30 Quantity: LF
Description: Driveway cross slope exceeds 2.0% (5.0% or more)
As Built Desc: 9.8% cross slope
Solution: Provide min. 48" wide level walkway through driveway
Bar. Severity: 4 Low Severity Cost Estimate: $3,750.00 Status:
Implementation Priority: 4 Facility Function:
Implementation Phase: Implementation Date:
Official Responsible:
Notes:



Field Date: 5/10/2011 Report Date: 5/10/2011 Barrier #: 7791
Location: Burich Ave - West
X Coordinate: -121.28218
Y Coordinate: 38.68039
Barrier Area: Sidewalks
Barrier Type: Cross Slope - Existing (5.0% or more)
Code Ref: CBC 1133B.7.1.3 and ADA/ABA 403.3
As Built Meas: 121 Quantity: LF
Description: Cross slope exceeds 2.0% (5.0% or more)
As Built Desc: 5.9% cross slope
Solution: Demolish existing and construct new route
Bar. Severity: 1 Necessary Cost Estimate: $15,125.00 Status:
Implementation Priority: 4 Facility Function:
Implementation Phase: Implementation Date:
Official Responsible:
Notes:



Field Date: 5/10/2011 Report Date: 5/10/2011 Barrier #: 7792
Location: Burich Ave - West
X Coordinate: -121.28216
Y Coordinate: 38.67994
Barrier Area: Sidewalks
Barrier Type: Driveway - Existing (5.0% or more)
Code Ref: CBC 1133B.7.1.3 and ADA/ABA 403.3
As Built Meas: 35 Quantity: LF
Description: Driveway cross slope exceeds 2.0% (5.0% or more)
As Built Desc: 10.2% cross slope, 21.1% running slope
Solution: Provide min. 48" wide level walkway through driveway
Bar. Severity: 1 Necessary Cost Estimate: $4,375.00 Status:
Implementation Priority: 4 Facility Function:
Implementation Phase: Implementation Date:
Official Responsible:
Notes:



Field Date: 5/10/2011 Report Date: 5/10/2011 Barrier #: 7793
Location: Burich Ave - West
X Coordinate: -121.28216
Y Coordinate: 38.67931
Barrier Area: Sidewalks
Barrier Type: Driveway - Existing (5.0% or more)
Code Ref: CBC 1133B.7.1.3 and ADA/ABA 403.3
As Built Meas: 51 Quantity: LF
Description: Driveway cross slope exceeds 2.0% (5.0% or more)
As Built Desc: 10.3% cross slope, 18.2% running slope
Solution: Provide min. 48" wide level walkway through driveway
Bar. Severity: 1 Necessary Cost Estimate: $6,375.00 Status:
Implementation Priority: 4 Facility Function:
Implementation Phase: Implementation Date:
Official Responsible:
Notes:



Field Date: 5/10/2011 Report Date: 5/10/2011 Barrier #: 7794
Location: Burich Ave - West
X Coordinate: -121.28216
Y Coordinate: 38.67902
Barrier Area: Sidewalks
Barrier Type: Abrupt Change in Level - > 1/2"
Code Ref: CBC 1133B.7.1 and ADA/ABA 303.3
As Built Meas: 6 Quantity: LF
Description: Change in level greater than 1/2"
As Built Desc: 1/2" lip in sidewalk surface
Solution: Grind or repair sidewalk to remove trip hazard
Bar. Severity: 1 Necessary Cost Estimate: $1,500.00 Status:
Implementation Priority: 4 Facility Function:
Implementation Phase: Implementation Date:
Official Responsible:
Notes:



Field Date: 5/10/2011 Report Date: 5/10/2011 Barrier #: 7795A
Location: Burich Ave - East
X Coordinate: -121.28201
Y Coordinate: 38.6786
Barrier Area: Sidewalks
Barrier Type: Cross Slope - Existing (5.0% or more)
Code Ref: CBC 1133B.7.1.3 and ADA/ABA 403.3
As Built Meas: 304 Quantity: LF
Description: Cross slope exceeds 2.0% (5.0% or more)
As Built Desc: 8.6% cross slope
Solution: Demolish existing and construct new route
Bar. Severity: 1 Necessary Cost Estimate: $38,000.00 Status:
Implementation Priority: 4 Facility Function:
Implementation Phase: Implementation Date:
Official Responsible:
Notes:



Field Date: 5/10/2011 Report Date: 5/10/2011 Barrier #: 7795B
Location: Burich Ave - East
X Coordinate: -121.28198
Y Coordinate: 38.67932
Barrier Area: Sidewalks
Barrier Type: Surface Condition - Damaged
Code Ref: CBC 1133B.7.1 and ADA/ABA 302.1
As Built Meas: 24 Quantity: LF
Description: Surface is not firm and stable (cracked, broken or loose soil, etc.)
As Built Desc: Cracked concrete due to tree heave
Solution: Repair surface to make firm and stable
Bar. Severity: 1 Necessary Cost Estimate: $3,000.00 Status:
Implementation Priority: 4 Facility Function:
Implementation Phase: Implementation Date:
Official Responsible:
Notes:



Field Date: 5/10/2011 Report Date: 5/10/2011 Barrier #: 7796
Location: Burich Ave - East
X Coordinate: -121.28198
Y Coordinate: 38.67944
Barrier Area: Sidewalks
Barrier Type: Cross Slope - Existing (5.0% or more)
Code Ref: CBC 1133B.7.1.3 and ADA/ABA 403.3
As Built Meas: 40 Quantity: LF
Description: Cross slope exceeds 2.0% (5.0% or more)
As Built Desc: 10.2% cross slope
Solution: Demolish existing and construct new route
Bar. Severity: 1 Necessary Cost Estimate: $5,000.00 Status:
Implementation Priority: 4 Facility Function:
Implementation Phase: Implementation Date:
Official Responsible:
Notes:



Field Date: 5/10/2011 Report Date: 5/10/2011 Barrier #: 7797
Location: Burich Ave - East
X Coordinate: -121.28199
Y Coordinate: 38.67957
Barrier Area: Sidewalks
Barrier Type: Cross Slope - Existing (5.0% or more)
Code Ref: CBC 1133B.7.1.3 and ADA/ABA 403.3
As Built Meas: 264 Quantity: LF
Description: Cross slope exceeds 2.0% (5.0% or more)
As Built Desc: 6.8% cross slope
Solution: Demolish existing and construct new route
Bar. Severity: 1 Necessary Cost Estimate: $33,000.00 Status:
Implementation Priority: 4 Facility Function:
Implementation Phase: Implementation Date:
Official Responsible:
Notes:



Field Date: 5/10/2011 Report Date: 5/10/2011 Barrier #: 7798
Location: Burich Ave - East
X Coordinate: -121.28204
Y Coordinate: 38.68032
Barrier Area: Sidewalks
Barrier Type: Cross Slope - Existing (5.0% or more)
Code Ref: CBC 1133B.7.1.3 and ADA/ABA 403.3
As Built Meas: 40 Quantity: LF
Description: Cross slope exceeds 2.0% (5.0% or more)
As Built Desc: 6.7% cross slope
Solution: Demolish existing and construct new route
Bar. Severity: 1 Necessary Cost Estimate: $5,000.00 Status:
Implementation Priority: 4 Facility Function:
Implementation Phase: Implementation Date:
Official Responsible:
Notes:



Field Date: 5/10/2011 Report Date: 5/10/2011 Barrier #: 7799
Location: Burich Ave and Burich Ave - Corner C
X Coordinate: -121.28197
Y Coordinate: 38.68047
Barrier Area: Curb Ramps
Barrier Type: Curb Ramp at Elbow - 12" Grooves (>5.0%)
Code Ref: CBC 1127B.5.6
As Built Meas: 1 Quantity: EACH
Description: Elbow in roadway has 12" grooves at top of curb ramp are not level (>5.0%)
As Built Desc: 3.0% slope at 12" grooves
Solution: Demolish existing and construct standard sidewalk
Bar. Severity: 1 Necessary Cost Estimate: $2,500.00 Status:
Implementation Priority: 4 Facility Function:
Implementation Phase: Implementation Date:
Official Responsible:
Notes:



Field Date: 5/10/2011 Report Date: 5/10/2011 Barrier #: 7800A
Location: Burich Ave - South
X Coordinate: -121.28191
Y Coordinate: 38.6805
Barrier Area: Sidewalks
Barrier Type: Cross Slope - Existing (5.0% or more)
Code Ref: CBC 1133B.7.1.3 and ADA/ABA 403.3
As Built Meas: 269 Quantity: LF
Description: Cross slope exceeds 2.0% (5.0% or more)
As Built Desc: 5.1% cross slope
Solution: Demolish existing and construct new route
Bar. Severity: 1 Necessary Cost Estimate: $33,625.00 Status:
Implementation Priority: 4 Facility Function:
Implementation Phase: Implementation Date:
Official Responsible:
Notes:



Field Date: 5/10/2011 Report Date: 5/10/2011 Barrier #: 7800B
Location: Burich Ave - South
X Coordinate: -121.28164
Y Coordinate: 38.68045
Barrier Area: Sidewalks
Barrier Type: Abrupt Change in Level - > 1/2"
Code Ref: CBC 1133B.7.1 and ADA/ABA 303.3
As Built Meas: 5 Quantity: LF
Description: Change in level greater than 1/2"
As Built Desc: 1/2" lip in sidewalk surface
Solution: Grind or repair sidewalk to remove trip hazard
Bar. Severity: 1 Necessary Cost Estimate: $1,250.00 Status:
Implementation Priority: 4 Facility Function:
Implementation Phase: Implementation Date:
Official Responsible:
Notes:



Field Date: 5/10/2011 Report Date: 5/10/2011 Barrier #: 7801
Location: San Pablo Dr - East
X Coordinate: -121.28093
Y Coordinate: 38.68045
Barrier Area: Sidewalks
Barrier Type: Cross Slope - Existing (4.1% to 4.9%)
Code Ref: CBC 1133B.7.1.3 and ADA/ABA 403.3
As Built Meas: 34 Quantity: LF
Description: Cross slope exceeds 2.0% (4.1% to 4.9%)
As Built Desc: 4.5% cross slope
Solution: Demolish existing and construct new route
Bar. Severity: 2 Recommended Cost Estimate: $4,250.00 Status:
Implementation Priority: 4 Facility Function:
Implementation Phase: Implementation Date:
Official Responsible:
Notes:



Field Date: 5/10/2011 Report Date: 5/10/2011 Barrier #: 7802
Location: San Pablo Dr - East
X Coordinate: -121.28081
Y Coordinate: 38.68057
Barrier Area: Sidewalks
Barrier Type: Driveway - Existing (4.1% to 4.9%)
Code Ref: CBC 1133B.7.1.3 and ADA/ABA 403.3
As Built Meas: 33 Quantity: LF
Description: Driveway cross slope exceeds 2.0% (4.1% to 4.9%)
As Built Desc: 4.1% cross slope
Solution: Provide min. 48" wide level walkway through driveway
Bar. Severity: 3 Hindrance Cost Estimate: $4,125.00 Status:
Implementation Priority: 4 Facility Function:
Implementation Phase: Implementation Date:
Official Responsible:
Notes:



Field Date: 5/10/2011 Report Date: 5/10/2011 Barrier #: 7803
Location: San Pablo Dr - East
X Coordinate: -121.2808
Y Coordinate: 38.68073
Barrier Area: Sidewalks
Barrier Type: Cross Slope - Existing (3.1% to 4.0%)
Code Ref: CBC 1133B.7.1.3 and ADA/ABA 403.3
As Built Meas: 340 Quantity: LF
Description: Cross slope exceeds 2.0% (3.1% to 4.0%)
As Built Desc: 3.5% cross slope
Solution: Demolish existing and construct new route
Bar. Severity: 3 Hindrance Cost Estimate: $42,500.00 Status:
Implementation Priority: 4 Facility Function:
Implementation Phase: Implementation Date:
Official Responsible:
Notes:



Field Date: 5/10/2011 Report Date: 5/10/2011 Barrier #: 7804
Location: San Pablo Dr - East
X Coordinate: -121.28077
Y Coordinate: 38.68163
Barrier Area: Sidewalks
Barrier Type: Driveway - Existing (5.0% or more)
Code Ref: CBC 1133B.7.1.3 and ADA/ABA 403.3
As Built Meas: 37 Quantity: LF
Description: Driveway cross slope exceeds 2.0% (5.0% or more)
As Built Desc: 6.6% cross slope, 9.4% running slope
Solution: Provide min. 48" wide level walkway through driveway
Bar. Severity: 4 Low Severity Cost Estimate: $4,625.00 Status:
Implementation Priority: 4 Facility Function:
Implementation Phase: Implementation Date:
Official Responsible:
Notes:



Field Date: 5/10/2011 Report Date: 5/10/2011 Barrier #: 7805
Location: San Pablo Dr - East
X Coordinate: -121.28074
Y Coordinate: 38.68183
Barrier Area: Sidewalks
Barrier Type: Protruding Hazard
Code Ref: CBC 1133B.8.6.1 and ADA/ABA 307.2
As Built Meas: 1 Quantity: JOB
Description: Protruding object in route of travel between 27" and 80" high
As Built Desc: 27" at tree branch
Solution: Remove object or provide detectable warning
Bar. Severity: 1 Necessary Cost Estimate: $1,400.00 Status:
Implementation Priority: 4 Facility Function:
Implementation Phase: Implementation Date:
Official Responsible:
Notes:



Field Date: 5/10/2011 Report Date: 5/10/2011 Barrier #: 7806
Location: San Pablo Dr - East
X Coordinate: -121.28075
Y Coordinate: 38.68192
Barrier Area: Sidewalks
Barrier Type: Cross Slope - Existing (5.0% or more)
Code Ref: CBC 1133B.7.1.3 and ADA/ABA 403.3
As Built Meas: 117 Quantity: LF
Description: Cross slope exceeds 2.0% (5.0% or more)
As Built Desc: 6.4% cross slope
Solution: Demolish existing and construct new route
Bar. Severity: 1 Necessary Cost Estimate: $14,625.00 Status:
Implementation Priority: 4 Facility Function:
Implementation Phase: Implementation Date:
Official Responsible:
Notes:



Field Date: 5/10/2011 Report Date: 5/10/2011 Barrier #: 7807
Location: San Simeon Dr - South
X Coordinate: -121.28059
Y Coordinate: 38.68228
Barrier Area: Sidewalks
Barrier Type: Cross Slope - Existing (4.1% to 4.9%)
Code Ref: CBC 1133B.7.1.3 and ADA/ABA 403.3
As Built Meas: 470 Quantity: LF
Description: Cross slope exceeds 2.0% (4.1% to 4.9%)
As Built Desc: 4.6% cross slope
Solution: Demolish existing and construct new route
Bar. Severity: 2 Recommended Cost Estimate: $58,750.00 Status:
Implementation Priority: 3 Facility Function:
Implementation Phase: Implementation Date:
Official Responsible:
Notes:



Field Date: 5/10/2011 Report Date: 5/10/2011 Barrier #: 7808
Location: San Simeon Dr and Sayonara Dr - Corner D
X Coordinate: -121.27889
Y Coordinate: 38.68233
Barrier Area: Curb Ramps
Barrier Type: 12" Grooves - Existing (3.1% to 4.0%)
Code Ref: CBC 1127B.5.6
As Built Meas: 1 Quantity: EACH
Description: 12" grooves at top of curb ramp are not level (3.1% to 4.0%)
As Built Desc: 3.6% at 12" grooves
Solution: Demolish existing and construct new curb ramp
Bar. Severity: 3 Hindrance Cost Estimate: $2,500.00 Status:
Implementation Priority: 3 Facility Function:
Implementation Phase: Implementation Date:
Official Responsible:
Notes: Two - way intersection corner A,D. Corner A compliant



Field Date: 5/10/2011 Report Date: 5/10/2011 Barrier #: 7809
Location: Sayonara Dr - West
X Coordinate: -121.27884
Y Coordinate: 38.68204
Barrier Area: Sidewalks
Barrier Type: No Sidewalk - Transition to Shoulder
Code Ref: CBC 1121B.2 and ADA/ABA 206.2.1
As Built Meas: 1 Quantity: JOB
Description: Sidewalk ends and no ramp to pedestrian shoulder is provided
As Built Desc: No ramp to shoulder to enable pedestrian travel onto existing shoulder
Solution: Provide transition ramp to paved shoulder where no opposite sidewalk exists
Bar. Severity: 1 Necessary Cost Estimate: $2,500.00 Status:
Implementation Priority: 3 Facility Function:
Implementation Phase: Implementation Date:
Official Responsible:
Notes:



Field Date: 5/10/2011 Report Date: 5/10/2011 Barrier #: 7810
Location: Sayonara Dr - East
X Coordinate: -121.27868
Y Coordinate: 38.68204
Barrier Area: Sidewalks
Barrier Type: No Sidewalk - Transition to Shoulder
Code Ref: CBC 1121B.2 and ADA/ABA 206.2.1
As Built Meas: 1 Quantity: JOB
Description: Sidewalk ends and no ramp to pedestrian shoulder is provided
As Built Desc: No ramp to shoulder to enable pedestrian travel onto existing shoulder
Solution: Provide transition ramp to paved shoulder where no opposite sidewalk exists
Bar. Severity: 1 Necessary Cost Estimate: $2,500.00 Status:
Implementation Priority: 4 Facility Function:
Implementation Phase: Implementation Date:
Official Responsible:
Notes:



Field Date: 5/10/2011 Report Date: 5/10/2011 Barrier #: 7811
Location: Sayonara Dr and Mauana Wy - Corner A (A-A)
X Coordinate: -121.27809
Y Coordinate: 38.68414
Barrier Area: Curb Ramps
Barrier Type: Cross Slope - Existing (5.0% or more)
Code Ref: CBC 1127B.5.3 and ADA/ABA 406.2
As Built Meas: 1 Quantity: EACH
Description: Ramp run cross slope exceeds 2.0% (5.0% or more)
As Built Desc: 5.3% cross slope
Solution: Demolish existing and construct new curb ramp
Bar. Severity: 1 Necessary Cost Estimate: $2,500.00 Status:
Implementation Priority: 3 Facility Function:
Implementation Phase: Implementation Date:
Official Responsible:
Notes: Four - way intersection corners A,B,C,D



Field Date: 5/10/2011 Report Date: 5/10/2011 Barrier #: 7812
Location: Sayonara Dr and Mauana Wy - Corner A (A-B)
X Coordinate: -121.27809
Y Coordinate: 38.68428
Barrier Area: Curb Ramps
Barrier Type: 12" Grooves - Existing (3.1% to 4.0%)
Code Ref: CBC 1127B.5.6
As Built Meas: 1 Quantity: EACH
Description: 12" grooves at top of curb ramp are not level (3.1% to 4.0%)
As Built Desc: 3.4% at 12" grooves
Solution: Demolish existing and construct new curb ramp
Bar. Severity: 3 Hindrance Cost Estimate: $2,500.00 Status:
Implementation Priority: 3 Facility Function:
Implementation Phase: Implementation Date:
Official Responsible:
Notes: Four - way intersection corners A,B,C,D



Field Date: 5/10/2011 Report Date: 5/10/2011 Barrier #: 7813
Location: Sayonara Dr and Mauana Wy - Corner B (A-B)
X Coordinate: -121.27799
Y Coordinate: 38.68433
Barrier Area: Curb Ramps
Barrier Type: 12" Grooves - Existing (3.1% to 4.0%)
Code Ref: CBC 1127B.5.6
As Built Meas: 1 Quantity: EACH
Description: 12" grooves at top of curb ramp are not level (3.1% to 4.0%)
As Built Desc: 3.6% at 12" grooves
Solution: Demolish existing and construct new curb ramp
Bar. Severity: 3 Hindrance Cost Estimate: $0.00 Status:
Implementation Priority: 3 Facility Function:
Implementation Phase: Implementation Date:
Official Responsible:
Notes: Four - way intersection corners A,B,C,D



Field Date: 5/10/2011 Report Date: 5/10/2011 Barrier #: 7814A
Location: Sayonara Dr and Mauana Wy - Corner B (A-A)
X Coordinate: -121.27792
Y Coordinate: 38.68434
Barrier Area: Curb Ramps
Barrier Type: 12" Grooves - Existing (3.1% to 4.0%)
Code Ref: CBC 1127B.5.6
As Built Meas: 1 Quantity: EACH
Description: 12" grooves at top of curb ramp are not level (3.1% to 4.0%)
As Built Desc: 3.1% at 12" grooves
Solution: Demolish existing and construct new curb ramp
Bar. Severity: 3 Hindrance Cost Estimate: $2,500.00 Status:
Implementation Priority: 3 Facility Function:
Implementation Phase: Implementation Date:
Official Responsible:
Notes: Four - way intersection corners A,B,C,D



Field Date: 5/10/2011 Report Date: 5/10/2011 Barrier #: 7814B
Location: Sayonara Dr and Mauana Wy - Corner B (A-A)
X Coordinate: -121.27792
Y Coordinate: 38.68434
Barrier Area: Curb Ramps
Barrier Type: Running Slope - New Construction
Code Ref: CBC 1127B.5.3 and ADA/ABA 406.2
As Built Meas: 1 Quantity: EACH
Description: Ramp run cross slope exceeds 2.0%
As Built Desc: 10.6% running slope
Solution: Demolish existing and construct new curb ramp
Bar. Severity: 1 Necessary Cost Estimate: $0.00 Status:
Implementation Priority: 3 Facility Function:
Implementation Phase: Implementation Date:
Official Responsible:
Notes: Four - way intersection corners A,B,C,D



Field Date: 5/10/2011 Report Date: 5/10/2011 Barrier #: 7815A
Location: Sayonara Dr and Mauana Wy - Corner C (A-B)
X Coordinate: -121.27781
Y Coordinate: 38.68426
Barrier Area: Curb Ramps
Barrier Type: 12" Grooves - Existing (>5.0%)
Code Ref: CBC 1127B.5.6
As Built Meas: 1 Quantity: EACH
Description: 12" grooves at top of curb ramp are not level (>5.0%)
As Built Desc: 7.2% at 12" grooves
Solution: Demolish existing and construct new curb ramp
Bar. Severity: 1 Necessary Cost Estimate: $2,500.00 Status:
Implementation Priority: 3 Facility Function:
Implementation Phase: Implementation Date:
Official Responsible:
Notes: Four - way intersection corners A,B,C,D



Field Date: 5/10/2011 Report Date: 5/10/2011 Barrier #: 7815B
Location: Sayonara Dr and Mauana Wy - Corner C (A-B)
X Coordinate: -121.27781
Y Coordinate: 38.68426
Barrier Area: Curb Ramps
Barrier Type: Running Slope - New Construction
Code Ref: CBC 1127B.5.3 and ADA/ABA 406.2
As Built Meas: 1 Quantity: EACH
Description: Ramp run cross slope exceeds 2.0%
As Built Desc: 11.1% running slope
Solution: Demolish existing and construct new curb ramp
Bar. Severity: 1 Necessary Cost Estimate: $0.00 Status:
Implementation Priority: 3 Facility Function:
Implementation Phase: Implementation Date:
Official Responsible:
Notes: Four - way intersection corners A,B,C,D



Field Date: 5/10/2011 Report Date: 5/10/2011 Barrier #: 7816
Location: Sayonara Dr and Mauana Wy - Corner C (A-A)
X Coordinate: -121.27779
Y Coordinate: 38.68415
Barrier Area: Curb Ramps
Barrier Type: 12" Grooves - Existing (3.1% to 4.0%)
Code Ref: CBC 1127B.5.6
As Built Meas: 1 Quantity: EACH
Description: 12" grooves at top of curb ramp are not level (3.1% to 4.0%)
As Built Desc: 3.6% at 12" grooves
Solution: Demolish existing and construct new curb ramp
Bar. Severity: 3 Hindrance Cost Estimate: $2,500.00 Status:
Implementation Priority: 3 Facility Function:
Implementation Phase: Implementation Date:
Official Responsible:
Notes: Four - way intersection corners A,B,C,D



Field Date: 5/10/2011 Report Date: 5/10/2011 Barrier #: 7817
Location: Sayonara Dr and Mauana Wy - Corner D (A-B)
X Coordinate: -121.27789
Y Coordinate: 38.68409
Barrier Area: Curb Ramps
Barrier Type: 12" Grooves - Existing (3.1% to 4.0%)
Code Ref: CBC 1127B.5.6
As Built Meas: 1 Quantity: EACH
Description: 12" grooves at top of curb ramp are not level (3.1% to 4.0%)
As Built Desc: 3.8% at 12" grooves
Solution: Demolish existing and construct new curb ramp
Bar. Severity: 3 Hindrance Cost Estimate: $2,500.00 Status:
Implementation Priority: 3 Facility Function:
Implementation Phase: Implementation Date:
Official Responsible:
Notes: Four - way intersection corners A,B,C,D



Field Date: 5/10/2011 Report Date: 5/10/2011 Barrier #: 7818
Location: Sayonara Dr and Mauana Wy - Corner D (A-A)
X Coordinate: -121.27801
Y Coordinate: 38.68407
Barrier Area: Curb Ramps
Barrier Type: 12" Grooves - Existing (>5.0%)
Code Ref: CBC 1127B.5.6
As Built Meas: 1 Quantity: EACH
Description: 12" grooves at top of curb ramp are not level (>5.0%)
As Built Desc: 7.7% at 12" grooves
Solution: Demolish existing and construct new curb ramp
Bar. Severity: 1 Necessary Cost Estimate: $2,500.00 Status:
Implementation Priority: 3 Facility Function:
Implementation Phase: Implementation Date:
Official Responsible:
Notes: Four - way intersection corners A,B,C,D



Field Date: 5/10/2011 Report Date: 5/10/2011 Barrier #: 7819
Location: Mauana Wy - West
X Coordinate: -121.27782
Y Coordinate: 38.68405
Barrier Area: Sidewalks
Barrier Type: Cross Slope - Existing (4.1% to 4.9%)
Code Ref: CBC 1133B.7.1.3 and ADA/ABA 403.3
As Built Meas: 163 Quantity: LF
Description: Cross slope exceeds 2.0% (4.1% to 4.9%)
As Built Desc: 4.3% cross slope
Solution: Demolish existing and construct new route
Bar. Severity: 2 Recommended Cost Estimate: $20,375.00 Status:
Implementation Priority: 4 Facility Function:
Implementation Phase: Implementation Date:
Official Responsible:
Notes:



Field Date: 5/10/2011 Report Date: 5/10/2011 Barrier #: 7820
Location: Mauana Wy and Mauana Wy - Corner A
X Coordinate: -121.27737
Y Coordinate: 38.68371
Barrier Area: Curb Ramps
Barrier Type: No Curb Ramp
Code Ref: CBC 1127B.5.1 and ADA/ABA 402.2
As Built Meas: 1 Quantity: EACH
Description: No curb cut at corner (intersection)
As Built Desc: No curb ramp at corner
Solution: Demolish existing and construct curb cut
Bar. Severity: 1 Necessary Cost Estimate: $2,500.00 Status:
Implementation Priority: 4 Facility Function:
Implementation Phase: Implementation Date:
Official Responsible:
Notes: Two - way intersection corners A,D



Field Date: 5/10/2011 Report Date: 5/10/2011 Barrier #: 7821
Location: Mauana Wy and Mauana Wy - Corner D
X Coordinate: -121.2773
Y Coordinate: 38.68366
Barrier Area: Curb Ramps
Barrier Type: No Curb Ramp - Depressed Existing Curb
Code Ref: CBC 1127B.5.1 and ADA/ABA 402.2
As Built Meas: 1 Quantity: EACH
Description: No compliant curb cut at corner (intersection)
As Built Desc: 11.0% running slope at depressed area
Solution: Demolish existing and construct curb cut
Bar. Severity: 1 Necessary Cost Estimate: $2,500.00 Status:
Implementation Priority: 4 Facility Function:
Implementation Phase: Implementation Date:
Official Responsible:
Notes: Two - way intersection corners A,D



Field Date: 5/10/2011 Report Date: 5/10/2011 Barrier #: 7822
Location: Mauana Wy - West
X Coordinate: -121.277
Y Coordinate: 38.68348
Barrier Area: Sidewalks
Barrier Type: Cross Slope - Existing (5.0% or more)
Code Ref: CBC 1133B.7.1.3 and ADA/ABA 403.3
As Built Meas: 382 Quantity: LF
Description: Cross slope exceeds 2.0% (5.0% or more)
As Built Desc: 5.4% cross slope
Solution: Demolish existing and construct new route
Bar. Severity: 1 Necessary Cost Estimate: $47,750.00 Status:
Implementation Priority: 4 Facility Function:
Implementation Phase: Implementation Date:
Official Responsible:
Notes:



Field Date: 5/10/2011 Report Date: 5/10/2011 Barrier #: 7823A
Location: Mauana Wy - North
X Coordinate: -121.2772
Y Coordinate: 38.68245
Barrier Area: Sidewalks
Barrier Type: Cross Slope - Existing (3.1% to 4.0%)
Code Ref: CBC 1133B.7.1.3 and ADA/ABA 403.3
As Built Meas: 135 Quantity: LF
Description: Cross slope exceeds 2.0% (3.1% to 4.0%)
As Built Desc: 3.7% cross slope
Solution: Demolish existing and construct new route
Bar. Severity: 3 Hindrance Cost Estimate: $16,875.00 Status:
Implementation Priority: 4 Facility Function:
Implementation Phase: Implementation Date:
Official Responsible:
Notes:



Field Date: 5/10/2011 Report Date: 5/10/2011 Barrier #: 7823B
Location: Mauana Wy - North
X Coordinate: -121.27765
Y Coordinate: 38.68246
Barrier Area: Sidewalks
Barrier Type: Elbow in Sidewalk - Cross Slope (5.0% or more)
Code Ref: CBC 1133B.7.1.3 and ADA/ABA 403.3
As Built Meas: 6 Quantity: LF
Description: Cross slope at elbow exceeds 2.0% (5.0% or more)
As Built Desc: 8.3% cross slope
Solution: Demolish existing and construct new sidewalk without curb ramp
Bar. Severity: 1 Necessary Cost Estimate: $750.00 Status:
Implementation Priority: 4 Facility Function:
Implementation Phase: Implementation Date:
Official Responsible:
Notes:



Field Date: 5/10/2011 Report Date: 5/10/2011 Barrier #: 7824
Location: Mauana Wy - East
X Coordinate: -121.27769
Y Coordinate: 38.68259
Barrier Area: Sidewalks
Barrier Type: Cross Slope - Existing (5.0% or more)
Code Ref: CBC 1133B.7.1.3 and ADA/ABA 403.3
As Built Meas: 319 Quantity: LF
Description: Cross slope exceeds 2.0% (5.0% or more)
As Built Desc: 5.0% cross slope
Solution: Demolish existing and construct new route
Bar. Severity: 1 Necessary Cost Estimate: $39,875.00 Status:
Implementation Priority: 4 Facility Function:
Implementation Phase: Implementation Date:
Official Responsible:
Notes:



Field Date: 5/10/2011 Report Date: 5/10/2011 Barrier #: 7825
Location: Mauana Wy - South
X Coordinate: -121.27757
Y Coordinate: 38.68341
Barrier Area: Sidewalks
Barrier Type: Cross Slope - Existing (3.1% to 4.0%)
Code Ref: CBC 1133B.7.1.3 and ADA/ABA 403.3
As Built Meas: 127 Quantity: LF
Description: Cross slope exceeds 2.0% (3.1% to 4.0%)
As Built Desc: 3.3% cross slope
Solution: Demolish existing and construct new route
Bar. Severity: 3 Hindrance Cost Estimate: $15,875.00 Status:
Implementation Priority: 4 Facility Function:
Implementation Phase: Implementation Date:
Official Responsible:
Notes:



Field Date: 5/10/2011 Report Date: 5/10/2011 Barrier #: 7826
Location: Mauana Wy - West
X Coordinate: -121.27776
Y Coordinate: 38.68326
Barrier Area: Sidewalks
Barrier Type: Cross Slope - Existing (3.1% to 4.0%)
Code Ref: CBC 1133B.7.1.3 and ADA/ABA 403.3
As Built Meas: 341 Quantity: LF
Description: Cross slope exceeds 2.0% (3.1% to 4.0%)
As Built Desc: 3.6% cross slope
Solution: Demolish existing and construct new route
Bar. Severity: 3 Hindrance Cost Estimate: $42,625.00 Status:
Implementation Priority: 4 Facility Function:
Implementation Phase: Implementation Date:
Official Responsible:
Notes:



Field Date: 5/10/2011 Report Date: 5/10/2011 Barrier #: 7827A
Location: Mauana Wy - South
X Coordinate: -121.27775
Y Coordinate: 38.68233
Barrier Area: Sidewalks
Barrier Type: Cross Slope - Existing (3.1% to 4.0%)
Code Ref: CBC 1133B.7.1.3 and ADA/ABA 403.3
As Built Meas: 313 Quantity: LF
Description: Cross slope exceeds 2.0% (3.1% to 4.0%)
As Built Desc: 3.9% cross slope
Solution: Demolish existing and construct new route
Bar. Severity: 3 Hindrance Cost Estimate: $39,125.00 Status:
Implementation Priority: 4 Facility Function:
Implementation Phase: Implementation Date:
Official Responsible:
Notes:



Field Date: 5/10/2011 Report Date: 5/10/2011 Barrier #: 7827B
Location: Mauana Wy - South
X Coordinate: -121.27694
Y Coordinate: 38.68237
Barrier Area: Sidewalks
Barrier Type: Surface Condition - Damaged
Code Ref: CBC 1133B.7.1 and ADA/ABA 302.1
As Built Meas: 4 Quantity: LF
Description: Surface is not firm and stable (cracked, broken or loose soil, etc.)
As Built Desc: Cracked concrete
Solution: Repair surface to make firm and stable
Bar. Severity: 1 Necessary Cost Estimate: $500.00 Status:
Implementation Priority: 4 Facility Function:
Implementation Phase: Implementation Date:
Official Responsible:
Notes:



Field Date: 5/10/2011 Report Date: 5/10/2011 Barrier #: 7828
Location: Mauana Wy - East
X Coordinate: -121.27672
Y Coordinate: 38.6826
Barrier Area: Sidewalks
Barrier Type: Cross Slope - Existing (4.1% to 4.9%)
Code Ref: CBC 1133B.7.1.3 and ADA/ABA 403.3
As Built Meas: 767 Quantity: LF
Description: Cross slope exceeds 2.0% (4.1% to 4.9%)
As Built Desc: 4.1% cross slope
Solution: Demolish existing and construct new route
Bar. Severity: 2 Recommended Cost Estimate: $95,875.00 Status:
Implementation Priority: 4 Facility Function:
Implementation Phase: Implementation Date:
Official Responsible:
Notes:



Field Date: 5/10/2011 Report Date: 5/10/2011 Barrier #: 7829A
Location: Sayonara Dr - South
X Coordinate: -121.27775
Y Coordinate: 38.68429
Barrier Area: Sidewalks
Barrier Type: Cross Slope - Existing (3.1% to 4.0%)
Code Ref: CBC 1133B.7.1.3 and ADA/ABA 403.3
As Built Meas: 261 Quantity: LF
Description: Cross slope exceeds 2.0% (3.1% to 4.0%)
As Built Desc: 3.7% cross slope
Solution: Demolish existing and construct new route
Bar. Severity: 3 Hindrance Cost Estimate: $32,625.00 Status:
Implementation Priority: 3 Facility Function:
Implementation Phase: Implementation Date:
Official Responsible:
Notes:



Field Date: 5/10/2011 Report Date: 5/10/2011 Barrier #: 7829B
Location: Sayonara Dr - South
X Coordinate: -121.27766
Y Coordinate: 38.68443
Barrier Area: Sidewalks
Barrier Type: Abrupt Change in Level - > 1/2"
Code Ref: CBC 1133B.7.1 and ADA/ABA 303.3
As Built Meas: 4 Quantity: LF
Description: Change in level greater than 1/2"
As Built Desc: 1/2" lip in sidewalk surface
Solution: Grind or repair sidewalk to remove trip hazard
Bar. Severity: 1 Necessary Cost Estimate: $1,000.00 Status:
Implementation Priority: 3 Facility Function:
Implementation Phase: Implementation Date:
Official Responsible:
Notes:

Field Date: 5/10/2011 Report Date: 5/10/2011 Barrier #: 7830



Location: Beach Cir - West
X Coordinate: -121.27706
Y Coordinate: 38.68484
Barrier Area: Sidewalks
Barrier Type: Cross Slope - Existing (3.1% to 4.0%)
Code Ref: CBC 1133B.7.1.3 and ADA/ABA 403.3
As Built Meas: 160 Quantity: LF
Description: Cross slope exceeds 2.0% (3.1% to 4.0%)
As Built Desc: 3.6% cross slope
Solution: Demolish existing and construct new route
Bar. Severity: 3 Hindrance Cost Estimate: $20,000.00 Status:
Implementation Priority: 4 Facility Function:
Implementation Phase: Implementation Date:
Official Responsible:
Notes:

Field Date: 5/10/2011 Report Date: 5/10/2011 Barrier #: 7831



Location: Beach Cir - East
X Coordinate: -121.27664
Y Coordinate: 38.68472
Barrier Area: Sidewalks
Barrier Type: Cross Slope - Existing (3.1% to 4.0%)
Code Ref: CBC 1133B.7.1.3 and ADA/ABA 403.3
As Built Meas: 155 Quantity: LF
Description: Cross slope exceeds 2.0% (3.1% to 4.0%)
As Built Desc: 3.9% cross slope
Solution: Demolish existing and construct new route
Bar. Severity: 3 Hindrance Cost Estimate: $19,375.00 Status:
Implementation Priority: 4 Facility Function:
Implementation Phase: Implementation Date:
Official Responsible:
Notes:



Field Date: 5/10/2011 Report Date: 5/10/2011 Barrier #: 7832A
Location: Sayonara Dr - South
X Coordinate: -121.2769
Y Coordinate: 38.68504
Barrier Area: Sidewalks
Barrier Type: Cross Slope - Existing (5.0% or more)
Code Ref: CBC 1133B.7.1.3 and ADA/ABA 403.3
As Built Meas: 882 Quantity: LF
Description: Cross slope exceeds 2.0% (5.0% or more)
As Built Desc: 5.1% cross slope
Solution: Demolish existing and construct new route
Bar. Severity: 1 Necessary Cost Estimate: $110,250.00 Status:
Implementation Priority: 3 Facility Function:
Implementation Phase: Implementation Date:
Official Responsible:
Notes:



Field Date: 5/10/2011 Report Date: 5/10/2011 Barrier #: 7832B
Location: Sayonara Dr - South
X Coordinate: -121.27677
Y Coordinate: 38.68511
Barrier Area: Sidewalks
Barrier Type: Clear Width - Existing (≤31” or less)
Code Ref: CBC 1133B.7.1
As Built Meas: 1 Quantity: LF
Description: Pedestrian route is not min. 48" wide (≤31” or less)
As Built Desc: 24" clear width due to foliage
Solution: Trim foliage to provide min. 48" clear width
Bar. Severity: 1 Necessary Cost Estimate: $125.00 Status:
Implementation Priority: 3 Facility Function:
Implementation Phase: Implementation Date:
Official Responsible:
Notes:



Field Date: 5/10/2011 Report Date: 5/10/2011 Barrier #: 7833A
Location: Sayonara Dr and Ming Wy - Corner A (A-A)
X Coordinate: -121.27389
Y Coordinate: 38.68543
Barrier Area: Curb Ramps
Barrier Type: 12" Grooves - Existing (>5.0%)
Code Ref: CBC 1127B.5.6
As Built Meas: 1 Quantity: EACH
Description: 12" grooves at top of curb ramp are not level (>5.0%)
As Built Desc: 5.4% at 12" grooves
Solution: Demolish existing and construct new curb ramp
Bar. Severity: 1 Necessary Cost Estimate: $2,500.00 Status:
Implementation Priority: 3 Facility Function:
Implementation Phase: Implementation Date:
Official Responsible:
Notes: Four - way intersection corners A,B,C,D



Field Date: 5/10/2011 Report Date: 5/10/2011 Barrier #: 7833B
Location: Sayonara Dr and Ming Wy - Corner A (A-A)
X Coordinate: -121.27389
Y Coordinate: 38.68543
Barrier Area: Curb Ramps
Barrier Type: Truncated Domes
Code Ref: CBC 1127B.5.7 and ADA/ABA 705.1.3
As Built Meas: 1 Quantity: EACH
Description: No truncated domes provided at curb ramp
As Built Desc: No detectable warnings at curb ramp
Solution: Provide compliant truncated domes
Bar. Severity: 2 Recommended Cost Estimate: $0.00 Status:
Implementation Priority: 3 Facility Function:
Implementation Phase: Implementation Date:
Official Responsible:
Notes: Four - way intersection corners A,B,C,D



Field Date: 5/10/2011 Report Date: 5/10/2011 Barrier #: 7834
Location: Sayonara Dr and Ming Wy - Corner A (A-B)
X Coordinate: -121.27389
Y Coordinate: 38.68543
Barrier Area: Blended Transitions
Barrier Type: Running Slope
Code Ref: CBC 1127B.5.1
As Built Meas: 8 Quantity: SF
Description: Running slope exceeds 5.0%
As Built Desc: 6.0% running slope
Solution: Demolish existing and construct new blended transition
Bar. Severity: 2 Recommended Cost Estimate: $800.00 Status:
Implementation Priority: 3 Facility Function:
Implementation Phase: Implementation Date:
Official Responsible:
Notes: Four - way intersection corners A,B,C,D



Field Date: 5/10/2011 Report Date: 5/10/2011 Barrier #: 7835A
Location: Sayonara Dr and Ming Wy - Corner B (A-A)
X Coordinate: -121.27364
Y Coordinate: 38.68544
Barrier Area: Curb Ramps
Barrier Type: 12" Grooves - Existing (3.1% to 4.0%)
Code Ref: CBC 1127B.5.6
As Built Meas: 1 Quantity: EACH
Description: 12" grooves at top of curb ramp are not level (3.1% to 4.0%)
As Built Desc: 3.1% at 12" grooves
Solution: Demolish existing and construct new curb ramp
Bar. Severity: 3 Hindrance Cost Estimate: $2,500.00 Status:
Implementation Priority: 3 Facility Function:
Implementation Phase: Implementation Date:
Official Responsible:
Notes: Four - way intersection corners A,B,C,D



Field Date: 5/10/2011 Report Date: 5/10/2011 Barrier #: 7835B
Location: Sayonara Dr and Ming Wy - Corner B (A-A)
X Coordinate: -121.27364
Y Coordinate: 38.68544
Barrier Area: Curb Ramps
Barrier Type: Truncated Domes
Code Ref: CBC 1127B.5.7 and ADA/ABA 705.1.3
As Built Meas: 1 Quantity: EACH
Description: No truncated domes provided at curb ramp
As Built Desc: No detectable warnings at curb ramp
Solution: Provide compliant truncated domes
Bar. Severity: 2 Recommended Cost Estimate: $0.00 Status:
Implementation Priority: 3 Facility Function:
Implementation Phase: Implementation Date:
Official Responsible:
Notes: Four - way intersection corners A,B,C,D



Field Date: 5/10/2011 Report Date: 5/10/2011 Barrier #: 7835C
Location: Sayonara Dr and Ming Wy - Corner B (A-A)
X Coordinate: -121.27364
Y Coordinate: 38.68544
Barrier Area: Curb Ramps
Barrier Type: Gutter Slope - Existing (5.9% - 6.5%)
Code Ref: CBC 1127B.5.3 and ADA/ABA 406.2
As Built Meas: 8 Quantity: SF
Description: Gutter slope exceeds 5.0% (5.9% - 6.5%)
As Built Desc: 6.0% gutter slope
Solution: Demolish existing and construct new gutter
Bar. Severity: 3 Hindrance Cost Estimate: $0.00 Status:
Implementation Priority: 3 Facility Function:
Implementation Phase: Implementation Date:
Official Responsible:
Notes: Four - way intersection corners A,B,C,D



Field Date: 5/10/2011 Report Date: 5/10/2011 Barrier #: 7836
Location: Sayonara Dr and Ming Wy - Corner B (A-B)
X Coordinate: -121.27364
Y Coordinate: 38.68542
Barrier Area: Blended Transitions
Barrier Type: Running Slope
Code Ref: CBC 1127B.5.1
As Built Meas: 8 Quantity: SF
Description: Running slope exceeds 5.0%
As Built Desc: 5.4% running slope
Solution: Demolish existing and construct new blended transition
Bar. Severity: 2 Recommended Cost Estimate: $800.00 Status:
Implementation Priority: 3 Facility Function:
Implementation Phase: Implementation Date:
Official Responsible:
Notes: Four - way intersection corners A,B,C,D



Field Date: 5/10/2011 Report Date: 5/10/2011 Barrier #: 7837A
Location: Sayonara Dr and Ming Wy - Corner C (A-B)
X Coordinate: -121.27366
Y Coordinate: 38.68527
Barrier Area: Curb Ramps
Barrier Type: 12" Grooves - Existing (>5.0%)
Code Ref: CBC 1127B.5.6
As Built Meas: 1 Quantity: EACH
Description: 12" grooves at top of curb ramp are not level (>5.0%)
As Built Desc: 5.5% at 12" grooves
Solution: Demolish existing and construct new curb ramp
Bar. Severity: 1 Necessary Cost Estimate: $2,500.00 Status:
Implementation Priority: 3 Facility Function:
Implementation Phase: Implementation Date:
Official Responsible:
Notes: Four - way intersection corners A,B,C,D



Field Date: 5/10/2011 Report Date: 5/10/2011 Barrier #: 7837B
Location: Sayonara Dr and Ming Wy - Corner C (A-B)
X Coordinate: -121.27366
Y Coordinate: 38.68527
Barrier Area: Curb Ramps
Barrier Type: Truncated Domes
Code Ref: CBC 1127B.5.7 and ADA/ABA 705.1.3
As Built Meas: 1 Quantity: EACH
Description: No truncated domes provided at curb ramp
As Built Desc: No detectable warnings at curb ramp
Solution: Provide compliant truncated domes
Bar. Severity: 2 Recommended Cost Estimate: $0.00 Status:
Implementation Priority: 3 Facility Function:
Implementation Phase: Implementation Date:
Official Responsible:
Notes: Four - way intersection corners A,B,C,D



Field Date: 5/10/2011 Report Date: 5/10/2011 Barrier #: 7837C
Location: Sayonara Dr and Ming Wy - Corner C (A-B)
X Coordinate: -121.27366
Y Coordinate: 38.68527
Barrier Area: Curb Ramps
Barrier Type: Gutter Slope - Existing (5.9% - 6.5%)
Code Ref: CBC 1127B.5.3 and ADA/ABA 406.2
As Built Meas: 6 Quantity: SF
Description: Gutter slope exceeds 5.0% (5.9% - 6.5%)
As Built Desc: 6.0% gutter slope
Solution: Demolish existing and construct new gutter
Bar. Severity: 3 Hindrance Cost Estimate: $0.00 Status:
Implementation Priority: 3 Facility Function:
Implementation Phase: Implementation Date:
Official Responsible:
Notes: Four - way intersection corners A,B,C,D



Field Date: 5/10/2011 Report Date: 5/10/2011 Barrier #: 7838A
Location: Sayonara Dr and Ming Wy - Corner D (A-B)
X Coordinate: -121.27389
Y Coordinate: 38.68528
Barrier Area: Curb Ramps
Barrier Type: 12" Grooves - Existing (4.1% to 4.9%)
Code Ref: CBC 1127B.5.6
As Built Meas: 1 Quantity: EACH
Description: 12" grooves at top of curb ramp are not level (4.1% to 4.9%)
As Built Desc: 4.8% at 12" grooves
Solution: Demolish existing and construct new curb ramp
Bar. Severity: 2 Recommended Cost Estimate: $2,500.00 Status:
Implementation Priority: 3 Facility Function:
Implementation Phase: Implementation Date:
Official Responsible:
Notes: Four - way intersection corners A,B,C,D



Field Date: 5/10/2011 Report Date: 5/10/2011 Barrier #: 7838B
Location: Sayonara Dr and Ming Wy - Corner D (A-B)
X Coordinate: -121.27389
Y Coordinate: 38.68528
Barrier Area: Curb Ramps
Barrier Type: Truncated Domes
Code Ref: CBC 1127B.5.7 and ADA/ABA 705.1.3
As Built Meas: 1 Quantity: EACH
Description: No truncated domes provided at curb ramp
As Built Desc: No detectable warnings at curb ramp
Solution: Provide compliant truncated domes
Bar. Severity: 2 Recommended Cost Estimate: $0.00 Status:
Implementation Priority: 3 Facility Function:
Implementation Phase: Implementation Date:
Official Responsible:
Notes: Four - way intersection corners A,B,C,D



Field Date: 5/10/2011 Report Date: 5/10/2011 Barrier #: 7839
Location: Sayonara Dr and Ming Wy - Corner D (A-B)
X Coordinate: -121.27388
Y Coordinate: 38.68531
Barrier Area: Blended Transitions
Barrier Type: Running Slope
Code Ref: CBC 1127B.5.1
As Built Meas: 8 Quantity: SF
Description: Running slope exceeds 5.0%
As Built Desc: 7.9% running slope
Solution: Demolish existing and construct new blended transition
Bar. Severity: 2 Recommended Cost Estimate: $0.00 Status:
Implementation Priority: 3 Facility Function:
Implementation Phase: Implementation Date:
Official Responsible:
Notes: Four - way intersection corners A,B,C,D



Field Date: 5/10/2011 Report Date: 5/10/2011 Barrier #: 7840
Location: Ming Wy - West
X Coordinate: -121.27384
Y Coordinate: 38.68521
Barrier Area: Sidewalks
Barrier Type: Cross Slope - Existing (5.0% or more)
Code Ref: CBC 1133B.7.1.3 and ADA/ABA 403.3
As Built Meas: 115 Quantity: LF
Description: Cross slope exceeds 2.0% (5.0% or more)
As Built Desc: 6.4% cross slope
Solution: Demolish existing and construct new route
Bar. Severity: 1 Necessary Cost Estimate: $14,375.00 Status:
Implementation Priority: 4 Facility Function:
Implementation Phase: Implementation Date:
Official Responsible:
Notes:



Field Date: 5/10/2011 Report Date: 5/10/2011 Barrier #: 7841
Location: Ming Wy - West
X Coordinate: -121.2738
Y Coordinate: 38.68495
Barrier Area: Sidewalks
Barrier Type: No Sidewalk - Cane Detectable Barricade
Code Ref: CBC 1133B.8.6 and MUTCD Section 6D.02
As Built Meas: 60 Quantity: LF
Description: No cane detectable warning on existing barricade
As Built Desc: Existing barricade lacks warning for the visually impaired
Solution: Provide cane detectable warning on barricade (max. 6" above ground)
Bar. Severity: 1 Necessary Cost Estimate: $6,000.00 Status:
Implementation Priority: 4 Facility Function:
Implementation Phase: Implementation Date:
Official Responsible:
Notes:



Field Date: 5/10/2011 Report Date: 5/10/2011 Barrier #: 7842
Location: Ming Wy - East
X Coordinate: -121.27371
Y Coordinate: 38.68492
Barrier Area: Sidewalks
Barrier Type: Clear Width - Existing (≤31” or less)
Code Ref: CBC 1133B.7.1
As Built Meas: 4 Quantity: LF
Description: Pedestrian route is not min. 48" wide (≤31” or less)
As Built Desc: 24" clear width due to mailbox
Solution: Demolish existing and construct new route
Bar. Severity: 1 Necessary Cost Estimate: $500.00 Status:
Implementation Priority: 4 Facility Function:
Implementation Phase: Implementation Date:
Official Responsible:
Notes:



Field Date: 5/10/2011 Report Date: 5/10/2011 Barrier #: 7843
Location: Ming Wy - East
X Coordinate: -121.2737
Y Coordinate: 38.6851
Barrier Area: Sidewalks
Barrier Type: Cross Slope - Existing (3.1% to 4.0%)
Code Ref: CBC 1133B.7.1.3 and ADA/ABA 403.3
As Built Meas: 55 Quantity: LF
Description: Cross slope exceeds 2.0% (3.1% to 4.0%)
As Built Desc: 3.2% cross slope
Solution: Demolish existing and construct new route
Bar. Severity: 3 Hindrance Cost Estimate: $6,875.00 Status:
Implementation Priority: 4 Facility Function:
Implementation Phase: Implementation Date:
Official Responsible:
Notes:



Field Date: 5/10/2011 Report Date: 5/10/2011 Barrier #: 7844
Location: Sayonara Dr - South
X Coordinate: -121.2736
Y Coordinate: 38.68531
Barrier Area: Sidewalks
Barrier Type: Cross Slope - Existing (3.1% to 4.0%)
Code Ref: CBC 1133B.7.1.3 and ADA/ABA 403.3
As Built Meas: 167 Quantity: LF
Description: Cross slope exceeds 2.0% (3.1% to 4.0%)
As Built Desc: 3.6% cross slope
Solution: Demolish existing and construct new route
Bar. Severity: 3 Hindrance Cost Estimate: $20,875.00 Status:
Implementation Priority: 3 Facility Function:
Implementation Phase: Implementation Date:
Official Responsible:
Notes:



Field Date: 5/10/2011 Report Date: 5/10/2011 Barrier #: 7845
Location: Sayonara Dr and Lialana Wy - Corner C
X Coordinate: -121.27277
Y Coordinate: 38.68529
Barrier Area: Curb Ramps
Barrier Type: 12" Grooves - Existing (>5.0%)
Code Ref: CBC 1127B.5.6
As Built Meas: 1 Quantity: EACH
Description: 12" grooves at top of curb ramp are not level (>5.0%)
As Built Desc: 5.9% at 12" grooves
Solution: Demolish existing and construct new curb ramp
Bar. Severity: 1 Necessary Cost Estimate: $2,500.00 Status:
Implementation Priority: 3 Facility Function:
Implementation Phase: Implementation Date:
Official Responsible:
Notes: Two - way intersection corners C,D. Corner D compliant



Field Date: 5/10/2011 Report Date: 5/10/2011 Barrier #: 7846
Location: Lialana Wy - West
X Coordinate: -121.2729
Y Coordinate: 38.68523
Barrier Area: Sidewalks
Barrier Type: Cross Slope - Existing (4.1% to 4.9%)
Code Ref: CBC 1133B.7.1.3 and ADA/ABA 403.3
As Built Meas: 115 Quantity: LF
Description: Cross slope exceeds 2.0% (4.1% to 4.9%)
As Built Desc: 4.3% cross slope
Solution: Demolish existing and construct new route
Bar. Severity: 2 Recommended Cost Estimate: $14,375.00 Status:
Implementation Priority: 4 Facility Function:
Implementation Phase: Implementation Date:
Official Responsible:
Notes:



Field Date: 5/10/2011 Report Date: 5/10/2011 Barrier #: 7847
Location: Lialana Wy - West
X Coordinate: -121.27284
Y Coordinate: 38.68493
Barrier Area: Sidewalks
Barrier Type: No Sidewalk - Cane Detectable Barricade
Code Ref: CBC 1133B.8.6 and MUTCD Section 6D.02
As Built Meas: 60 Quantity: LF
Description: No cane detectable warning on existing barricade
As Built Desc: Existing barricade lacks warning for the visually impaired
Solution: Provide cane detectable warning on barricade (max. 6" above ground)
Bar. Severity: 1 Necessary Cost Estimate: $6,000.00 Status:
Implementation Priority: 4 Facility Function:
Implementation Phase: Implementation Date:
Official Responsible:
Notes:



Field Date: 5/10/2011 Report Date: 5/10/2011 Barrier #: 7848
Location: Lialana Wy - East
X Coordinate: -121.27278
Y Coordinate: 38.68492
Barrier Area: Sidewalks
Barrier Type: Cross Slope - Existing (3.1% to 4.0%)
Code Ref: CBC 1133B.7.1.3 and ADA/ABA 403.3
As Built Meas: 115 Quantity: LF
Description: Cross slope exceeds 2.0% (3.1% to 4.0%)
As Built Desc: 3.4% cross slope
Solution: Demolish existing and construct new route
Bar. Severity: 3 Hindrance Cost Estimate: $14,375.00 Status:
Implementation Priority: 4 Facility Function:
Implementation Phase: Implementation Date:
Official Responsible:
Notes:



Field Date: 5/10/2011 Report Date: 5/10/2011 Barrier #: 7849
Location: Sayonara Dr - South
X Coordinate: -121.27266
Y Coordinate: 38.68527
Barrier Area: Sidewalks
Barrier Type: Cross Slope - Existing (4.1% to 4.9%)
Code Ref: CBC 1133B.7.1.3 and ADA/ABA 403.3
As Built Meas: 43 Quantity: LF
Description: Cross slope exceeds 2.0% (4.1% to 4.9%)
As Built Desc: 4.3% cross slope
Solution: Demolish existing and construct new route
Bar. Severity: 2 Recommended Cost Estimate: $5,375.00 Status:
Implementation Priority: 3 Facility Function:
Implementation Phase: Implementation Date:
Official Responsible:
Notes:



Field Date: 5/10/2011 Report Date: 5/10/2011 Barrier #: 7850
Location: Sayonara Dr - South
X Coordinate: -121.27245
Y Coordinate: 38.68533
Barrier Area: Sidewalks
Barrier Type: Driveway - Existing (5.0% or more)
Code Ref: CBC 1133B.7.1.3 and ADA/ABA 403.3
As Built Meas: 48 Quantity: LF
Description: Driveway cross slope exceeds 2.0% (5.0% or more)
As Built Desc: 8.1% cross slope
Solution: Provide min. 48" wide level walkway through driveway
Bar. Severity: 4 Low Severity Cost Estimate: $6,000.00 Status:
Implementation Priority: 3 Facility Function:
Implementation Phase: Implementation Date:
Official Responsible:
Notes:



Field Date: 5/10/2011 Report Date: 5/10/2011 Barrier #: 7851
Location: Sayonara Dr - South
X Coordinate: -121.27234
Y Coordinate: 38.68532
Barrier Area: Sidewalks
Barrier Type: Cross Slope - Existing (3.1% to 4.0%)
Code Ref: CBC 1133B.7.1.3 and ADA/ABA 403.3
As Built Meas: 147 Quantity: LF
Description: Cross slope exceeds 2.0% (3.1% to 4.0%)
As Built Desc: 3.6% cross slope
Solution: Demolish existing and construct new route
Bar. Severity: 3 Hindrance Cost Estimate: $18,375.00 Status:
Implementation Priority: 3 Facility Function:
Implementation Phase: Implementation Date:
Official Responsible:
Notes:



Field Date: 5/10/2011 Report Date: 5/10/2011 Barrier #: 7852
Location: Sayonara Dr - North
X Coordinate: -121.27185
Y Coordinate: 38.68544
Barrier Area: Sidewalks
Barrier Type: Cross Slope - Existing (4.1% to 4.9%)
Code Ref: CBC 1133B.7.1.3 and ADA/ABA 403.3
As Built Meas: 496 Quantity: LF
Description: Cross slope exceeds 2.0% (4.1% to 4.9%)
As Built Desc: 4.4% cross slope
Solution: Demolish existing and construct new route
Bar. Severity: 2 Recommended Cost Estimate: $62,000.00 Status:
Implementation Priority: 3 Facility Function:
Implementation Phase: Implementation Date:
Official Responsible:
Notes:



Field Date: 5/10/2011 Report Date: 5/10/2011 Barrier #: 7853
Location: Sayonara Dr - North
X Coordinate: -121.27392
Y Coordinate: 38.68545
Barrier Area: Sidewalks
Barrier Type: Cross Slope - Existing (4.1% to 4.9%)
Code Ref: CBC 1133B.7.1.3 and ADA/ABA 403.3
As Built Meas: 449 Quantity: LF
Description: Cross slope exceeds 2.0% (4.1% to 4.9%)
As Built Desc: 4.3% cross slope
Solution: Demolish existing and construct new route
Bar. Severity: 2 Recommended Cost Estimate: $56,125.00 Status:
Implementation Priority: 3 Facility Function:
Implementation Phase: Implementation Date:
Official Responsible:
Notes:



Field Date: 5/10/2011 Report Date: 5/10/2011 Barrier #: 7854
Location: Sayonara Dr - North
X Coordinate: -121.27561
Y Coordinate: 38.6854
Barrier Area: Sidewalks
Barrier Type: Driveway - Existing (5.0% or more)
Code Ref: CBC 1133B.7.1.3 and ADA/ABA 403.3
As Built Meas: 41 Quantity: LF
Description: Driveway cross slope exceeds 2.0% (5.0% or more)
As Built Desc: 7.8% cross slope, 9.8% running slope
Solution: Provide min. 48" wide level walkway through driveway
Bar. Severity: 4 Low Severity Cost Estimate: $5,125.00 Status:
Implementation Priority: 3 Facility Function:
Implementation Phase: Implementation Date:
Official Responsible:
Notes:



Field Date: 5/10/2011 Report Date: 5/10/2011 Barrier #: 7855
Location: Sayonara Dr - North
X Coordinate: -121.27565
Y Coordinate: 38.68542
Barrier Area: Sidewalks
Barrier Type: Cross Slope - Existing (4.1% to 4.9%)
Code Ref: CBC 1133B.7.1.3 and ADA/ABA 403.3
As Built Meas: 43 Quantity: LF
Description: Cross slope exceeds 2.0% (4.1% to 4.9%)
As Built Desc: 4.1% cross slope
Solution: Demolish existing and construct new route
Bar. Severity: 2 Recommended Cost Estimate: $5,375.00 Status:
Implementation Priority: 3 Facility Function:
Implementation Phase: Implementation Date:
Official Responsible:
Notes:



Field Date: 5/10/2011 Report Date: 5/10/2011 Barrier #: 7856
Location: Sayonara Dr - North
X Coordinate: -121.27583
Y Coordinate: 38.68542
Barrier Area: Sidewalks
Barrier Type: Driveway - Existing (5.0% or more)
Code Ref: CBC 1133B.7.1.3 and ADA/ABA 403.3
As Built Meas: 41 Quantity: LF
Description: Driveway cross slope exceeds 2.0% (5.0% or more)
As Built Desc: 9.9% cross slope, 11.8% running slope
Solution: Provide min. 48" wide level walkway through driveway
Bar. Severity: 4 Low Severity Cost Estimate: $5,125.00 Status:
Implementation Priority: 3 Facility Function:
Implementation Phase: Implementation Date:
Official Responsible:
Notes:



Field Date: 5/10/2011 Report Date: 5/10/2011 Barrier #: 7857
Location: Sayonara Dr - North
X Coordinate: -121.27605
Y Coordinate: 38.68543
Barrier Area: Sidewalks
Barrier Type: Driveway - Existing (5.0% or more)
Code Ref: CBC 1133B.7.1.3 and ADA/ABA 403.3
As Built Meas: 41 Quantity: LF
Description: Driveway cross slope exceeds 2.0% (5.0% or more)
As Built Desc: 8.8% cross slope, 10.6% running slope
Solution: Provide min. 48" wide level walkway through driveway
Bar. Severity: 4 Low Severity Cost Estimate: $5,125.00 Status:
Implementation Priority: 3 Facility Function:
Implementation Phase: Implementation Date:
Official Responsible:
Notes:



Field Date: 5/10/2011 Report Date: 5/10/2011 Barrier #: 7858
Location: Sayonara Dr - North
X Coordinate: -121.27614
Y Coordinate: 38.6854
Barrier Area: Sidewalks
Barrier Type: Cross Slope - Existing (4.1% to 4.9%)
Code Ref: CBC 1133B.7.1.3 and ADA/ABA 403.3
As Built Meas: 182 Quantity: LF
Description: Cross slope exceeds 2.0% (4.1% to 4.9%)
As Built Desc: 4.3% cross slope
Solution: Demolish existing and construct new route
Bar. Severity: 2 Recommended Cost Estimate: $22,750.00 Status:
Implementation Priority: 3 Facility Function:
Implementation Phase: Implementation Date:
Official Responsible:
Notes:



Field Date: 5/10/2011 Report Date: 5/10/2011 Barrier #: 7859
Location: Sayonara Dr - North
X Coordinate: -121.27682
Y Coordinate: 38.68528
Barrier Area: Sidewalks
Barrier Type: Driveway - Existing (5.0% or more)
Code Ref: CBC 1133B.7.1.3 and ADA/ABA 403.3
As Built Meas: 41 Quantity: LF
Description: Driveway cross slope exceeds 2.0% (5.0% or more)
As Built Desc: 10.2% cross slope
Solution: Provide min. 48" wide level walkway through driveway
Bar. Severity: 4 Low Severity Cost Estimate: $5,125.00 Status:
Implementation Priority: 3 Facility Function:
Implementation Phase: Implementation Date:
Official Responsible:
Notes:



Field Date: 5/10/2011 Report Date: 5/10/2011 Barrier #: 7860
Location: Sayonara Dr - North
X Coordinate: -121.27689
Y Coordinate: 38.68526
Barrier Area: Sidewalks
Barrier Type: Cross Slope - Existing (4.1% to 4.9%)
Code Ref: CBC 1133B.7.1.3 and ADA/ABA 403.3
As Built Meas: 89 Quantity: LF
Description: Cross slope exceeds 2.0% (4.1% to 4.9%)
As Built Desc: 4.3% cross slope
Solution: Demolish existing and construct new route
Bar. Severity: 2 Recommended Cost Estimate: $11,125.00 Status:
Implementation Priority: 3 Facility Function:
Implementation Phase: Implementation Date:
Official Responsible:
Notes:



Field Date:	5/10/2011	Report Date:	5/10/2011	Barrier #:	7861
Location:	Sayonara Dr - North				
X Coordinate:	-121.27734				
Y Coordinate:	38.68488				
Barrier Area:	Sidewalks				
Barrier Type:	Cross Slope - Existing (4.1% to 4.9%)				
Code Ref:	CBC 1133B.7.1.3 and ADA/ABA 403.3				
As Built Meas:	260	Quantity:	LF		
Description:	Cross slope exceeds 2.0% (4.1% to 4.9%)				
As Built Desc:	4.2% cross slope				
Solution:	Demolish existing and construct new route				
Bar. Severity:	2 Recommended	Cost Estimate:	$32,500.00	Status:	
Implementation Priority:	3	Facility Function:			
Implementation Phase:		Implementation Date:			
Official Responsible:					
Notes:					



Field Date:	5/10/2011	Report Date:	5/10/2011	Barrier #:	7862
Location:	Sayonara Dr - North				
X Coordinate:	-121.27817				
Y Coordinate:	38.68411				
Barrier Area:	Sidewalks				
Barrier Type:	Cross Slope - Existing (3.1% to 4.0%)				
Code Ref:	CBC 1133B.7.1.3 and ADA/ABA 403.3				
As Built Meas:	327	Quantity:	LF		
Description:	Cross slope exceeds 2.0% (3.1% to 4.0%)				
As Built Desc:	3.7% cross slope				
Solution:	Demolish existing and construct new route				
Bar. Severity:	3 Hindrance	Cost Estimate:	$40,875.00	Status:	
Implementation Priority:	3	Facility Function:			
Implementation Phase:		Implementation Date:			
Official Responsible:					
Notes:					



Field Date: 5/10/2011 Report Date: 5/10/2011 Barrier #: 7863
Location: Sayonara Dr - West
X Coordinate: -121.27879
Y Coordinate: 38.68333
Barrier Area: Sidewalks
Barrier Type: Cross Slope - Existing (3.1% to 4.0%)
Code Ref: CBC 1133B.7.1.3 and ADA/ABA 403.3
As Built Meas: 306 Quantity: LF
Description: Cross slope exceeds 2.0% (3.1% to 4.0%)
As Built Desc: 3.9% cross slope
Solution: Demolish existing and construct new route
Bar. Severity: 3 Hindrance Cost Estimate: $38,250.00 Status:
Implementation Priority: 3 Facility Function:
Implementation Phase: Implementation Date:
Official Responsible:
Notes:



Field Date: 5/11/2011 Report Date: 5/11/2011 Barrier #: 7864
Location: San Simeon Dr - North
X Coordinate: -121.27887
Y Coordinate: 38.68239
Barrier Area: Sidewalks
Barrier Type: Cross Slope - Existing (2.1% to 3.0%)
Code Ref: CBC 1133B.7.1.3 and ADA/ABA 403.3
As Built Meas: 186 Quantity: LF
Description: Cross slope exceeds 2.0% (2.1% to 3.0%)
As Built Desc: 3.0% cross slope
Solution: Low severity barrier - no remediation recommended
Bar. Severity: 4 Low Severity Cost Estimate: $0.00 Status:
Implementation Priority: 3 Facility Function:
Implementation Phase: Implementation Date:
Official Responsible:
Notes:



Field Date: 5/11/2011 Report Date: 5/11/2011 Barrier #: 7865A
Location: San Simeon Dr and Terra Wy - Corner A
X Coordinate: -121.27963
Y Coordinate: 38.6824
Barrier Area: Curb Ramps
Barrier Type: 12" Grooves - Existing (>5.0%)
Code Ref: CBC 1127B.5.6
As Built Meas: 1 Quantity: EACH
Description: 12" grooves at top of curb ramp are not level (>5.0%)
As Built Desc: 5.2% at 12" grooves
Solution: Demolish existing and construct new curb ramp
Bar. Severity: 1 Necessary Cost Estimate: $2,500.00 Status:
Implementation Priority: 3 Facility Function:
Implementation Phase: Implementation Date:
Official Responsible:
Notes: Two - way intersection corners A,B



Field Date: 5/11/2011 Report Date: 5/11/2011 Barrier #: 7865B
Location: San Simeon Dr and Terra Wy - Corner A
X Coordinate: -121.27963
Y Coordinate: 38.6824
Barrier Area: Curb Ramps
Barrier Type: Running Slope - Existing (9.0% to 9.4%)
Code Ref: CBC 1127B.5.3 and ADA/ABA 406.1
As Built Meas: 1 Quantity: EACH
Description: Ramp run cross slope exceeds 2.0% (9.0% to 9.4%)
As Built Desc: 9.4% running slope
Solution: Demolish existing and construct new curb ramp
Bar. Severity: 2 Recommended Cost Estimate: $0.00 Status:
Implementation Priority: 3 Facility Function:
Implementation Phase: Implementation Date:
Official Responsible:
Notes: Two - way intersection corners A,B

Field Date: 5/11/2011 Report Date: 5/11/2011 Barrier #: 7866



Location: San Simeon Dr and Terra Wy - Corner B
X Coordinate: -121.27975
Y Coordinate: 38.68238
Barrier Area: Curb Ramps
Barrier Type: 12" Grooves - Existing (3.1% to 4.0%)
Code Ref: CBC 1127B.5.6
As Built Meas: 1 Quantity: EACH
Description: 12" grooves at top of curb ramp are not level (3.1% to 4.0%)
As Built Desc: 3.4% at 12" grooves
Solution: Demolish existing and construct new curb ramp
Bar. Severity: 3 Hindrance Cost Estimate: $2,500.00 Status:
Implementation Priority: 3 Facility Function:
Implementation Phase: Implementation Date:
Official Responsible:
Notes: Two - way intersection corners A,B

Field Date: 5/11/2011 Report Date: 5/11/2011 Barrier #: 7867



Location: Terra Wy - East
X Coordinate: -121.27965
Y Coordinate: 38.68331
Barrier Area: Sidewalks
Barrier Type: Cross Slope - Existing (4.1% to 4.9%)
Code Ref: CBC 1133B.7.1.3 and ADA/ABA 403.3
As Built Meas: 447 Quantity: LF
Description: Cross slope exceeds 2.0% (4.1% to 4.9%)
As Built Desc: 4.3% cross slope
Solution: Demolish existing and construct new route
Bar. Severity: 2 Recommended Cost Estimate: $55,875.00 Status:
Implementation Priority: 4 Facility Function:
Implementation Phase: Implementation Date:
Official Responsible:
Notes:



Field Date: 5/11/2011 Report Date: 5/11/2011 Barrier #: 7868
Location: Mauana Wy - South
X Coordinate: -121.27956
Y Coordinate: 38.68452
Barrier Area: Sidewalks
Barrier Type: Cross Slope - Existing (2.1% to 3.0%)
Code Ref: CBC 1133B.7.1.3 and ADA/ABA 403.3
As Built Meas: 339 Quantity: LF
Description: Cross slope exceeds 2.0% (2.1% to 3.0%)
As Built Desc: 3.0% cross slope
Solution: Low severity barrier - no remediation recommended
Bar. Severity: 4 Low Severity Cost Estimate: $0.00 Status:
Implementation Priority: 4 Facility Function:
Implementation Phase: Implementation Date:
Official Responsible:
Notes:



Field Date: 5/11/2011 Report Date: 5/11/2011 Barrier #: 7869A
Location: Mauana Wy - West
X Coordinate: -121.27837
Y Coordinate: 38.68452
Barrier Area: Sidewalks
Barrier Type: Cross Slope - Existing (3.1% to 4.0%)
Code Ref: CBC 1133B.7.1.3 and ADA/ABA 403.3
As Built Meas: 81 Quantity: LF
Description: Cross slope exceeds 2.0% (3.1% to 4.0%)
As Built Desc: 3.3% cross slope
Solution: Demolish existing and construct new route
Bar. Severity: 3 Hindrance Cost Estimate: $10,125.00 Status:
Implementation Priority: 4 Facility Function:
Implementation Phase: Implementation Date:
Official Responsible:
Notes:



Field Date: 5/11/2011 Report Date: 5/11/2011 Barrier #: 7869B
Location: Mauana Wy - West
X Coordinate: -121.27832
Y Coordinate: 38.68444
Barrier Area: Sidewalks
Barrier Type: Clear Width - Existing (≤31" or less)
Code Ref: CBC 1133B.7.1
As Built Meas: 4 Quantity: LF
Description: Pedestrian route is not min. 48" wide (≤31" or less)
As Built Desc: 24" clear width due to rock
Solution: Demolish existing and construct new route
Bar. Severity: 1 Necessary Cost Estimate: $500.00 Status:
Implementation Priority: 4 Facility Function:
Implementation Phase: Implementation Date:
Official Responsible:
Notes:



Field Date: 5/11/2011 Report Date: 5/11/2011 Barrier #: 7870
Location: Mauana Wy - North
X Coordinate: -121.2786
Y Coordinate: 38.68467
Barrier Area: Sidewalks
Barrier Type: Cross Slope - Existing (4.1% to 4.9%)
Code Ref: CBC 1133B.7.1.3 and ADA/ABA 403.3
As Built Meas: 250 Quantity: LF
Description: Cross slope exceeds 2.0% (4.1% to 4.9%)
As Built Desc: 4.3% cross slope
Solution: Demolish existing and construct new route
Bar. Severity: 2 Recommended Cost Estimate: $31,250.00 Status:
Implementation Priority: 4 Facility Function:
Implementation Phase: Implementation Date:
Official Responsible:
Notes:



Field Date: 5/11/2011 Report Date: 5/11/2011 Barrier #: 7871
Location: Mauana Wy - North
X Coordinate: -121.27959
Y Coordinate: 38.68462
Barrier Area: Sidewalks
Barrier Type: Abrupt Change in Level - > 1/2"
Code Ref: CBC 1133B.7.1 and ADA/ABA 303.3
As Built Meas: 4 Quantity: LF
Description: Change in level greater than 1/2"
As Built Desc: 1/2" lip in sidewalk surface
Solution: Grind or repair sidewalk to remove trip hazard
Bar. Severity: 1 Necessary Cost Estimate: $1,000.00 Status:
Implementation Priority: 4 Facility Function:
Implementation Phase: Implementation Date:
Official Responsible:
Notes:



Field Date: 5/11/2011 Report Date: 5/11/2011 Barrier #: 7872
Location: Mauana Wy - North
X Coordinate: -121.27963
Y Coordinate: 38.68462
Barrier Area: Sidewalks
Barrier Type: Cross Slope - Existing (4.1% to 4.9%)
Code Ref: CBC 1133B.7.1.3 and ADA/ABA 403.3
As Built Meas: 550 Quantity: LF
Description: Cross slope exceeds 2.0% (4.1% to 4.9%)
As Built Desc: 4.3% cross slope
Solution: Demolish existing and construct new route
Bar. Severity: 2 Recommended Cost Estimate: $68,750.00 Status:
Implementation Priority: 4 Facility Function:
Implementation Phase: Implementation Date:
Official Responsible:
Notes:



Field Date: 5/11/2011 Report Date: 5/11/2011 Barrier #: 7873A
Location: Mauana Wy - North
X Coordinate: -121.27997
Y Coordinate: 38.68477
Barrier Area: Sidewalks
Barrier Type: Clear Width - Existing (≤31” or less)
Code Ref: CBC 1133B.7.1
As Built Meas: 1 Quantity: LF
Description: Pedestrian route is not min. 48" wide (≤31” or less)
As Built Desc: 24" clear width due to foliage
Solution: Trim foliage to provide min. 48" clear width
Bar. Severity: 1 Necessary Cost Estimate: $125.00 Status:
Implementation Priority: 4 Facility Function:
Implementation Phase: Implementation Date:
Official Responsible:
Notes:



Field Date: 5/11/2011 Report Date: 5/11/2011 Barrier #: 7873B
Location: Mauana Wy - North
X Coordinate: -121.28101
Y Coordinate: 38.68505
Barrier Area: Sidewalks
Barrier Type: Abrupt Change in Level - > 1/2"
Code Ref: CBC 1133B.7.1 and ADA/ABA 303.3
As Built Meas: 4 Quantity: LF
Description: Change in level greater than 1/2"
As Built Desc: 1/2" lip in sidewalk surface
Solution: Grind or repair sidewalk to remove trip hazard
Bar. Severity: 1 Necessary Cost Estimate: $1,000.00 Status:
Implementation Priority: 4 Facility Function:
Implementation Phase: Implementation Date:
Official Responsible:
Notes:



Field Date: 5/11/2011 Report Date: 5/11/2011 Barrier #: 7874
Location: Mauana Wy and Mariposa Glen Wy - Corner B
X Coordinate: -121.2814
Y Coordinate: 38.68505
Barrier Area: Curb Ramps
Barrier Type: No Curb Ramp - Depressed Existing Curb
Code Ref: CBC 1127B.5.1 and ADA/ABA 402.2
As Built Meas: 1 Quantity: EACH
Description: No compliant curb cut at corner (intersection)
As Built Desc: 12.3% running slope at depressed area
Solution: Demolish existing and construct curb cut
Bar. Severity: 1 Necessary Cost Estimate: $2,500.00 Status:
Implementation Priority: 4 Facility Function:
Implementation Phase: Implementation Date:
Official Responsible:
Notes: Two - way intersection corners B,C



Field Date: 5/11/2011 Report Date: 5/11/2011 Barrier #: 7875
Location: Mauana Wy and Mariposa Glen Wy - Corner C
X Coordinate: -121.28143
Y Coordinate: 38.68494
Barrier Area: Curb Ramps
Barrier Type: No Curb Ramp - Depressed Existing Curb
Code Ref: CBC 1127B.5.1 and ADA/ABA 402.2
As Built Meas: 1 Quantity: EACH
Description: No compliant curb cut at corner (intersection)
As Built Desc: 13.7% running slope at depressed area
Solution: Demolish existing and construct curb cut
Bar. Severity: 1 Necessary Cost Estimate: $2,500.00 Status:
Implementation Priority: 4 Facility Function:
Implementation Phase: Implementation Date:
Official Responsible:
Notes: Two - way intersection corners B,C



Field Date: 5/11/2011 Report Date: 5/11/2011 Barrier #: 7876
Location: Mariposa Glen Wy - East
X Coordinate: -121.28142
Y Coordinate: 38.6851
Barrier Area: Sidewalks
Barrier Type: Cross Slope - Existing (3.1% to 4.0%)
Code Ref: CBC 1133B.7.1.3 and ADA/ABA 403.3
As Built Meas: 249 Quantity: LF
Description: Cross slope exceeds 2.0% (3.1% to 4.0%)
As Built Desc: 3.5% cross slope
Solution: Demolish existing and construct new route
Bar. Severity: 3 Hindrance Cost Estimate: $31,125.00 Status:
Implementation Priority: 2 Facility Function:
Implementation Phase: Implementation Date:
Official Responsible:
Notes:



Field Date: 5/11/2011 Report Date: 5/11/2011 Barrier #: 7877
Location: Mariposa Glen Wy - East
X Coordinate: -121.28139
Y Coordinate: 38.68597
Barrier Area: Sidewalks
Barrier Type: Surface Condition - Damaged
Code Ref: CBC 1133B.7.1 and ADA/ABA 302.1
As Built Meas: 4 Quantity: LF
Description: Surface is not firm and stable (cracked, broken or loose soil, etc.)
As Built Desc: Cracked concrete
Solution: Repair surface to make firm and stable
Bar. Severity: 1 Necessary Cost Estimate: $500.00 Status:
Implementation Priority: 2 Facility Function:
Implementation Phase: Implementation Date:
Official Responsible:
Notes:



Field Date: 5/11/2011 Report Date: 5/11/2011 Barrier #: 7878
Location: Challis Ct - East
X Coordinate: -121.28153
Y Coordinate: 38.68632
Barrier Area: Sidewalks
Barrier Type: Cross Slope - Existing (3.1% to 4.0%)
Code Ref: CBC 1133B.7.1.3 and ADA/ABA 403.3
As Built Meas: 363 Quantity: LF
Description: Cross slope exceeds 2.0% (3.1% to 4.0%)
As Built Desc: 3.4% cross slope
Solution: Demolish existing and construct new route
Bar. Severity: 3 Hindrance Cost Estimate: $45,375.00 Status:
Implementation Priority: 4 Facility Function:
Implementation Phase: Implementation Date:
Official Responsible:
Notes:



Field Date: 5/11/2011 Report Date: 5/11/2011 Barrier #: 7879
Location: Challis Ct - West
X Coordinate: -121.28171
Y Coordinate: 38.68678
Barrier Area: Sidewalks
Barrier Type: Cross Slope - Existing (3.1% to 4.0%)
Code Ref: CBC 1133B.7.1.3 and ADA/ABA 403.3
As Built Meas: 286 Quantity: LF
Description: Cross slope exceeds 2.0% (3.1% to 4.0%)
As Built Desc: 3.4% cross slope
Solution: Demolish existing and construct new route
Bar. Severity: 3 Hindrance Cost Estimate: $35,750.00 Status:
Implementation Priority: 4 Facility Function:
Implementation Phase: Implementation Date:
Official Responsible:
Notes:



Field Date: 5/11/2011 Report Date: 5/11/2011 Barrier #: 7880
Location: Mariposa Glen Wy - West
X Coordinate: -121.28147
Y Coordinate: 38.68565
Barrier Area: Sidewalks
Barrier Type: Clear Width - Existing (≤31" or less)
Code Ref: CBC 1133B.7.1
As Built Meas: 1 Quantity: LF
Description: Pedestrian route is not min. 48" wide (≤31" or less)
As Built Desc: 24" clear width due to foliage
Solution: Trim foliage to provide min. 48" clear width
Bar. Severity: 1 Necessary Cost Estimate: $125.00 Status:
Implementation Priority: 2 Facility Function:
Implementation Phase: Implementation Date:
Official Responsible:
Notes:



Field Date: 5/11/2011 Report Date: 5/11/2011 Barrier #: 7881
Location: Mariposa Glen Wy and Away Wy - Corner A
X Coordinate: -121.28159
Y Coordinate: 38.68529
Barrier Area: Curb Ramps
Barrier Type: No Curb Ramp - Depressed Existing Curb
Code Ref: CBC 1127B.5.1 and ADA/ABA 402.2
As Built Meas: 1 Quantity: EACH
Description: No compliant curb cut at corner (intersection)
As Built Desc: 11.1% running slope at depressed area
Solution: Demolish existing and construct curb cut
Bar. Severity: 1 Necessary Cost Estimate: $2,500.00 Status:
Implementation Priority: 2 Facility Function:
Implementation Phase: Implementation Date:
Official Responsible:
Notes: Two - way intersection corners A,D



Field Date: 5/11/2011 Report Date: 5/11/2011 Barrier #: 7882
Location: Mariposa Glen Wy and Away Wy - Corner D
X Coordinate: -121.28159
Y Coordinate: 38.68519
Barrier Area: Curb Ramps
Barrier Type: No Curb Ramp - Depressed Existing Curb
Code Ref: CBC 1127B.5.1 and ADA/ABA 402.2
As Built Meas: 1 Quantity: EACH
Description: No compliant curb cut at corner (intersection)
As Built Desc: 9.5% running slope at depressed area
Solution: Demolish existing and construct curb cut
Bar. Severity: 1 Necessary Cost Estimate: $2,500.00 Status:
Implementation Priority: 2 Facility Function:
Implementation Phase: Implementation Date:
Official Responsible:
Notes: Two - way intersection corners A,D



Field Date: 5/11/2011 Report Date: 5/11/2011 Barrier #: 7883
Location: Away Wy - North
X Coordinate: -121.28178
Y Coordinate: 38.6853
Barrier Area: Sidewalks
Barrier Type: Cross Slope - Existing (5.0% or more)
Code Ref: CBC 1133B.7.1.3 and ADA/ABA 403.3
As Built Meas: 580 Quantity: LF
Description: Cross slope exceeds 2.0% (5.0% or more)
As Built Desc: 5.3% cross slope
Solution: Demolish existing and construct new route
Bar. Severity: 1 Necessary Cost Estimate: $72,500.00 Status:
Implementation Priority: 4 Facility Function:
Implementation Phase: Implementation Date:
Official Responsible:
Notes:



Field Date: 5/11/2011 Report Date: 5/11/2011 Barrier #: 7884
Location: Away Wy - West
X Coordinate: -121.2831
Y Coordinate: 38.68519
Barrier Area: Sidewalks
Barrier Type: Cross Slope - Existing (3.1% to 4.0%)
Code Ref: CBC 1133B.7.1.3 and ADA/ABA 403.3
As Built Meas: 150 Quantity: LF
Description: Cross slope exceeds 2.0% (3.1% to 4.0%)
As Built Desc: 3.4% cross slope
Solution: Demolish existing and construct new route
Bar. Severity: 3 Hindrance Cost Estimate: $18,750.00 Status:
Implementation Priority: 4 Facility Function:
Implementation Phase: Implementation Date:
Official Responsible:
Notes:



Field Date: 5/11/2011 Report Date: 5/11/2011 Barrier #: 7885
Location: Away Wy - North
X Coordinate: -121.2833
Y Coordinate: 38.68478
Barrier Area: Sidewalks
Barrier Type: Cross Slope - Existing (3.1% to 4.0%)
Code Ref: CBC 1133B.7.1.3 and ADA/ABA 403.3
As Built Meas: 153 Quantity: LF
Description: Cross slope exceeds 2.0% (3.1% to 4.0%)
As Built Desc: 4.0% cross slope
Solution: Demolish existing and construct new route
Bar. Severity: 3 Hindrance Cost Estimate: $19,125.00 Status:
Implementation Priority: 4 Facility Function:
Implementation Phase: Implementation Date:
Official Responsible:
Notes:



Field Date: 5/11/2011 Report Date: 5/11/2011 Barrier #: 7886
Location: Away Wy and Nordic Ct - Corner A
X Coordinate: -121.28396
Y Coordinate: 38.68472
Barrier Area: Curb Ramps
Barrier Type: No Curb Ramp - Depressed Existing Curb
Code Ref: CBC 1127B.5.1 and ADA/ABA 402.2
As Built Meas: 1 Quantity: EACH
Description: No compliant curb cut at corner (intersection)
As Built Desc: 11.4% running slope at depressed area
Solution: Demolish existing and construct curb cut
Bar. Severity: 1 Necessary Cost Estimate: $2,500.00 Status:
Implementation Priority: 4 Facility Function:
Implementation Phase: Implementation Date:
Official Responsible:
Notes: Two - way intersection corners A,B



Field Date: 5/11/2011 Report Date: 5/11/2011 Barrier #: 7887
Location: Away Wy and Nordic Ct - Corner B
X Coordinate: -121.28383
Y Coordinate: 38.68475
Barrier Area: Curb Ramps
Barrier Type: No Curb Ramp - Depressed Existing Curb
Code Ref: CBC 1127B.5.1 and ADA/ABA 402.2
As Built Meas: 1 Quantity: EACH
Description: No compliant curb cut at corner (intersection)
As Built Desc: 12.1% running slope at depressed area
Solution: Demolish existing and construct curb cut
Bar. Severity: 1 Necessary Cost Estimate: $2,500.00 Status:
Implementation Priority: 4 Facility Function:
Implementation Phase: Implementation Date:
Official Responsible:
Notes: Two - way intersection corners A,B



Field Date: 5/11/2011 Report Date: 5/11/2011 Barrier #: 7888
Location: Nordic Ct - East
X Coordinate: -121.28382
Y Coordinate: 38.68483
Barrier Area: Sidewalks
Barrier Type: Cross Slope - Existing (3.1% to 4.0%)
Code Ref: CBC 1133B.7.1.3 and ADA/ABA 403.3
As Built Meas: 205 Quantity: LF
Description: Cross slope exceeds 2.0% (3.1% to 4.0%)
As Built Desc: 3.5% cross slope
Solution: Demolish existing and construct new route
Bar. Severity: 3 Hindrance Cost Estimate: $25,625.00 Status:
Implementation Priority: 4 Facility Function:
Implementation Phase: Implementation Date:
Official Responsible:
Notes:



Field Date: 5/11/2011 Report Date: 5/11/2011 Barrier #: 7889
Location: Nordic Ct - West
X Coordinate: -121.28399
Y Coordinate: 38.68525
Barrier Area: Sidewalks
Barrier Type: Cross Slope - Existing (2.1% to 3.0%)
Code Ref: CBC 1133B.7.1.3 and ADA/ABA 403.3
As Built Meas: 185 Quantity: LF
Description: Cross slope exceeds 2.0% (2.1% to 3.0%)
As Built Desc: 3.0% cross slope
Solution: Low severity barrier - no remediation recommended
Bar. Severity: 4 Low Severity Cost Estimate: $0.00 Status:
Implementation Priority: 4 Facility Function:
Implementation Phase: Implementation Date:
Official Responsible:
Notes:



Field Date: 5/11/2011 Report Date: 5/11/2011 Barrier #: 7890
Location: Away Wy - South
X Coordinate: -121.28464
Y Coordinate: 38.68456
Barrier Area: Sidewalks
Barrier Type: Cross Slope - Existing (2.1% to 3.0%)
Code Ref: CBC 1133B.7.1.3 and ADA/ABA 403.3
As Built Meas: 480 Quantity: LF
Description: Cross slope exceeds 2.0% (2.1% to 3.0%)
As Built Desc: 3.0% cross slope
Solution: Low severity barrier - no remediation recommended
Bar. Severity: 4 Low Severity Cost Estimate: $0.00 Status:
Implementation Priority: 4 Facility Function:
Implementation Phase: Implementation Date:
Official Responsible:
Notes:



Field Date: 5/11/2011 Report Date: 5/11/2011 Barrier #: 7891
Location: Away Wy - East
X Coordinate: -121.28298
Y Coordinate: 38.68491
Barrier Area: Sidewalks
Barrier Type: Cross Slope - Existing (3.1% to 4.0%)
Code Ref: CBC 1133B.7.1.3 and ADA/ABA 403.3
As Built Meas: 110 Quantity: LF
Description: Cross slope exceeds 2.0% (3.1% to 4.0%)
As Built Desc: 3.6% cross slope
Solution: Demolish existing and construct new route
Bar. Severity: 3 Hindrance Cost Estimate: $13,750.00 Status:
Implementation Priority: 4 Facility Function:
Implementation Phase: Implementation Date:
Official Responsible:
Notes:



Field Date: 5/11/2011 Report Date: 5/11/2011 Barrier #: 7892
Location: Away Wy - South
X Coordinate: -121.28294
Y Coordinate: 38.68525
Barrier Area: Sidewalks
Barrier Type: Cross Slope - Existing (2.1% to 3.0%)
Code Ref: CBC 1133B.7.1.3 and ADA/ABA 403.3
As Built Meas: 180 Quantity: LF
Description: Cross slope exceeds 2.0% (2.1% to 3.0%)
As Built Desc: 3.0% cross slope
Solution: Low severity barrier - no remediation recommended
Bar. Severity: 4 Low Severity Cost Estimate: $0.00 Status:
Implementation Priority: 4 Facility Function:
Implementation Phase: Implementation Date:
Official Responsible:
Notes:



Field Date: 5/11/2011 Report Date: 5/11/2011 Barrier #: 7893
Location: Away Wy and Farr Ct - Corner C
X Coordinate: -121.28213
Y Coordinate: 38.68518
Barrier Area: Curb Ramps
Barrier Type: No Curb Ramp - Depressed Existing Curb
Code Ref: CBC 1127B.5.1 and ADA/ABA 402.2
As Built Meas: 1 Quantity: EACH
Description: No compliant curb cut at corner (intersection)
As Built Desc: 11.1% running slope at depressed area
Solution: Demolish existing and construct curb cut
Bar. Severity: 1 Necessary Cost Estimate: $2,500.00 Status:
Implementation Priority: 4 Facility Function:
Implementation Phase: Implementation Date:
Official Responsible:
Notes: Two - way intersection corners C,D



Field Date: 5/11/2011 Report Date: 5/11/2011 Barrier #: 7894
Location: Away Wy and Farr Ct - Corner D
X Coordinate: -121.28224
Y Coordinate: 38.68515
Barrier Area: Curb Ramps
Barrier Type: No Curb Ramp - Depressed Existing Curb
Code Ref: CBC 1127B.5.1 and ADA/ABA 402.2
As Built Meas: 1 Quantity: EACH
Description: No compliant curb cut at corner (intersection)
As Built Desc: 11.0% running slope at depressed area
Solution: Demolish existing and construct curb cut
Bar. Severity: 1 Necessary Cost Estimate: $2,500.00 Status:
Implementation Priority: 4 Facility Function:
Implementation Phase: Implementation Date:
Official Responsible:
Notes: Two - way intersection corners C,D



Field Date: 5/11/2011 Report Date: 5/11/2011 Barrier #: 7895
Location: Farr Ct - West
X Coordinate: -121.28224
Y Coordinate: 38.68512
Barrier Area: Sidewalks
Barrier Type: Cross Slope - Existing (2.1% to 3.0%)
Code Ref: CBC 1133B.7.1.3 and ADA/ABA 403.3
As Built Meas: 230 Quantity: LF
Description: Cross slope exceeds 2.0% (2.1% to 3.0%)
As Built Desc: 3.0% cross slope
Solution: Low severity barrier - no remediation recommended
Bar. Severity: 4 Low Severity Cost Estimate: $0.00 Status:
Implementation Priority: 4 Facility Function:
Implementation Phase: Implementation Date:
Official Responsible:
Notes:



Field Date: 5/11/2011 Report Date: 5/11/2011 Barrier #: 7896
Location: Farr Ct - East
X Coordinate: -121.28211
Y Coordinate: 38.68474
Barrier Area: Sidewalks
Barrier Type: Abrupt Change in Level - > 1/2"
Code Ref: CBC 1133B.7.1 and ADA/ABA 303.3
As Built Meas: 4 Quantity: LF
Description: Change in level greater than 1/2"
As Built Desc: 1/2" lip in sidewalk surface
Solution: Grind or repair sidewalk to remove trip hazard
Bar. Severity: 1 Necessary Cost Estimate: $1,000.00 Status:
Implementation Priority: 4 Facility Function:
Implementation Phase: Implementation Date:
Official Responsible:
Notes:



Field Date: 5/11/2011 Report Date: 5/11/2011 Barrier #: 7897
Location: Away Wy - South
X Coordinate: -121.282
Y Coordinate: 38.68524
Barrier Area: Sidewalks
Barrier Type: Cross Slope - Existing (3.1% to 4.0%)
Code Ref: CBC 1133B.7.1.3 and ADA/ABA 403.3
As Built Meas: 114 Quantity: LF
Description: Cross slope exceeds 2.0% (3.1% to 4.0%)
As Built Desc: 3.3% cross slope
Solution: Demolish existing and construct new route
Bar. Severity: 3 Hindrance Cost Estimate: $14,250.00 Status:
Implementation Priority: 4 Facility Function:
Implementation Phase: Implementation Date:
Official Responsible:
Notes:



Field Date: 5/11/2011 Report Date: 5/11/2011 Barrier #: 7898A
Location: Mariposa Glen Wy - West
X Coordinate: -121.28155
Y Coordinate: 38.68517
Barrier Area: Sidewalks
Barrier Type: Cross Slope - Existing (3.1% to 4.0%)
Code Ref: CBC 1133B.7.1.3 and ADA/ABA 403.3
As Built Meas: 201 Quantity: LF
Description: Cross slope exceeds 2.0% (3.1% to 4.0%)
As Built Desc: 3.4% cross slope
Solution: Demolish existing and construct new route
Bar. Severity: 3 Hindrance Cost Estimate: $25,125.00 Status:
Implementation Priority: 2 Facility Function:
Implementation Phase: Implementation Date:
Official Responsible:
Notes:



Field Date: 5/11/2011 Report Date: 5/11/2011 Barrier #: 7898B
Location: Mariposa Glen Wy - West
X Coordinate: -121.28158
Y Coordinate: 38.68505
Barrier Area: Sidewalks
Barrier Type: Clear Width - Existing (≤31” or less)
Code Ref: CBC 1133B.7.1
As Built Meas: 1 Quantity: LF
Description: Pedestrian route is not min. 48" wide (≤31” or less)
As Built Desc: 24" clear width due to foliage
Solution: Trim foliage to provide min. 48" clear width
Bar. Severity: 1 Necessary Cost Estimate: $125.00 Status:
Implementation Priority: 2 Facility Function:
Implementation Phase: Implementation Date:
Official Responsible:
Notes:



Field Date: 5/11/2011 Report Date: 5/11/2011 Barrier #: 7899
Location: Mauana Wy - South
X Coordinate: -121.28126
Y Coordinate: 38.68497
Barrier Area: Sidewalks
Barrier Type: Cross Slope - Existing (3.1% to 4.0%)
Code Ref: CBC 1133B.7.1.3 and ADA/ABA 403.3
As Built Meas: 177 Quantity: LF
Description: Cross slope exceeds 2.0% (3.1% to 4.0%)
As Built Desc: 3.5% cross slope
Solution: Demolish existing and construct new route
Bar. Severity: 3 Hindrance Cost Estimate: $22,125.00 Status:
Implementation Priority: 4 Facility Function:
Implementation Phase: Implementation Date:
Official Responsible:
Notes:



Field Date: 5/11/2011 Report Date: 5/11/2011 Barrier #: 7900
Location: Mauana Wy and Feliciter Wy - Corner C
X Coordinate: -121.28045
Y Coordinate: 38.68489
Barrier Area: Curb Ramps
Barrier Type: 12" Grooves - Existing (3.1% to 4.0%)
Code Ref: CBC 1127B.5.6
As Built Meas: 1 Quantity: EACH
Description: 12" grooves at top of curb ramp are not level (3.1% to 4.0%)
As Built Desc: 3.2% at 12" grooves
Solution: Demolish existing and construct new curb ramp
Bar. Severity: 3 Hindrance Cost Estimate: $2,500.00 Status:
Implementation Priority: 4 Facility Function:
Implementation Phase: Implementation Date:
Official Responsible:
Notes: Two - way intersection corners C,D. Corner D compliant



Field Date: 5/11/2011 Report Date: 5/11/2011 Barrier #: 7901
Location: Mauana Wy - South
X Coordinate: -121.28037
Y Coordinate: 38.68491
Barrier Area: Sidewalks
Barrier Type: Cross Slope - Existing (4.1% to 4.9%)
Code Ref: CBC 1133B.7.1.3 and ADA/ABA 403.3
As Built Meas: 231 Quantity: LF
Description: Cross slope exceeds 2.0% (4.1% to 4.9%)
As Built Desc: 4.2% cross slope
Solution: Demolish existing and construct new route
Bar. Severity: 2 Recommended Cost Estimate: $28,875.00 Status:
Implementation Priority: 4 Facility Function:
Implementation Phase: Implementation Date:
Official Responsible:
Notes:



Field Date: 5/11/2011 Report Date: 5/11/2011 Barrier #: 7902A
Location: Terra Wy - West
X Coordinate: -121.27975
Y Coordinate: 38.68448
Barrier Area: Sidewalks
Barrier Type: Cross Slope - Existing (3.1% to 4.0%)
Code Ref: CBC 1133B.7.1.3 and ADA/ABA 403.3
As Built Meas: 752 Quantity: LF
Description: Cross slope exceeds 2.0% (3.1% to 4.0%)
As Built Desc: 3.1% cross slope
Solution: Demolish existing and construct new route
Bar. Severity: 3 Hindrance Cost Estimate: $94,000.00 Status:
Implementation Priority: 4 Facility Function:
Implementation Phase: Implementation Date:
Official Responsible:
Notes:



Field Date: 5/11/2011 Report Date: 5/11/2011 Barrier #: 7902B
Location: Terra Wy - West
X Coordinate: -121.27978
Y Coordinate: 38.68372
Barrier Area: Sidewalks
Barrier Type: Clear Width - Existing (≤31” or less)
Code Ref: CBC 1133B.7.1
As Built Meas: 1 Quantity: LF
Description: Pedestrian route is not min. 48" wide (≤31” or less)
As Built Desc: 24" clear width due to foliage
Solution: Trim foliage to provide min. 48" clear width
Bar. Severity: 1 Necessary Cost Estimate: $125.00 Status:
Implementation Priority: 4 Facility Function:
Implementation Phase: Implementation Date:
Official Responsible:
Notes:



Field Date: 5/11/2011 Report Date: 5/11/2011 Barrier #: 7903
Location: San Simeon Dr - North
X Coordinate: -121.27985
Y Coordinate: 38.68241
Barrier Area: Sidewalks
Barrier Type: Cross Slope - Existing (4.1% to 4.9%)
Code Ref: CBC 1133B.7.1.3 and ADA/ABA 403.3
As Built Meas: 176 Quantity: LF
Description: Cross slope exceeds 2.0% (4.1% to 4.9%)
As Built Desc: 4.3% cross slope
Solution: Demolish existing and construct new route
Bar. Severity: 2 Recommended Cost Estimate: $22,000.00 Status:
Implementation Priority: 3 Facility Function:
Implementation Phase: Implementation Date:
Official Responsible:
Notes:



Field Date: 5/11/2011 Report Date: 5/11/2011 Barrier #: 7904
Location: San Simeon Dr and Feliciter Wy - Corner A
X Coordinate: -121.28064
Y Coordinate: 38.6824
Barrier Area: Curb Ramps
Barrier Type: 12" Grooves - Existing (3.1% to 4.0%)
Code Ref: CBC 1127B.5.6
As Built Meas: 1 Quantity: EACH
Description: 12" grooves at top of curb ramp are not level (3.1% to 4.0%)
As Built Desc: 3.4% at 12" grooves
Solution: Demolish existing and construct new curb ramp
Bar. Severity: 3 Hindrance Cost Estimate: $2,500.00 Status:
Implementation Priority: 3 Facility Function:
Implementation Phase: Implementation Date:
Official Responsible:
Notes: Two - way intersection corners A,B.Corner B compliant



Field Date: 5/11/2011 Report Date: 5/11/2011 Barrier #: 7905A
Location: Feliciter Wy - East
X Coordinate: -121.2805
Y Coordinate: 38.68274
Barrier Area: Sidewalks
Barrier Type: Cross Slope - Existing (4.1% to 4.9%)
Code Ref: CBC 1133B.7.1.3 and ADA/ABA 403.3
As Built Meas: 773 Quantity: LF
Description: Cross slope exceeds 2.0% (4.1% to 4.9%)
As Built Desc: 4.2% cross slope
Solution: Demolish existing and construct new route
Bar. Severity: 2 Recommended Cost Estimate: $96,625.00 Status:
Implementation Priority: 4 Facility Function:
Implementation Phase: Implementation Date:
Official Responsible:
Notes:



Field Date: 5/11/2011 Report Date: 5/11/2011 Barrier #: 7905B
Location: Feliciter Wy - East
X Coordinate: -121.28053
Y Coordinate: 38.68403
Barrier Area: Sidewalks
Barrier Type: Clear Width - Existing (≤31" or less)
Code Ref: CBC 1133B.7.1
As Built Meas: 1 Quantity: LF
Description: Pedestrian route is not min. 48" wide (≤31" or less)
As Built Desc: 24" clear width due to foliage
Solution: Trim foliage to provide min. 48" clear width
Bar. Severity: 1 Necessary Cost Estimate: $125.00 Status:
Implementation Priority: 4 Facility Function:
Implementation Phase: Implementation Date:
Official Responsible:
Notes:



Field Date: 5/11/2011 Report Date: 5/11/2011 Barrier #: 7906
Location: Feliciter Wy - West
X Coordinate: -121.28066
Y Coordinate: 38.68444
Barrier Area: Sidewalks
Barrier Type: Cross Slope - Existing (4.1% to 4.9%)
Code Ref: CBC 1133B.7.1.3 and ADA/ABA 403.3
As Built Meas: 727 Quantity: LF
Description: Cross slope exceeds 2.0% (4.1% to 4.9%)
As Built Desc: 4.2% cross slope
Solution: Demolish existing and construct new route
Bar. Severity: 2 Recommended Cost Estimate: $90,875.00 Status:
Implementation Priority: 4 Facility Function:
Implementation Phase: Implementation Date:
Official Responsible:
Notes:



Field Date: 5/11/2011 Report Date: 5/11/2011 Barrier #: 7907
Location: San Simeon Dr - North
X Coordinate: -121.28072
Y Coordinate: 38.68239
Barrier Area: Sidewalks
Barrier Type: Cross Slope - Existing (3.1% to 4.0%)
Code Ref: CBC 1133B.7.1.3 and ADA/ABA 403.3
As Built Meas: 68 Quantity: LF
Description: Cross slope exceeds 2.0% (3.1% to 4.0%)
As Built Desc: 3.4% cross slope
Solution: Demolish existing and construct new route
Bar. Severity: 3 Hindrance Cost Estimate: $8,500.00 Status:
Implementation Priority: 3 Facility Function:
Implementation Phase: Implementation Date:
Official Responsible:
Notes:



Field Date: 5/11/2011 Report Date: 5/11/2011 Barrier #: 7908
Location: San Simeon Dr - North
X Coordinate: -121.28101
Y Coordinate: 38.68236
Barrier Area: Sidewalks
Barrier Type: Cross Slope - Existing (4.1% to 4.9%)
Code Ref: CBC 1133B.7.1.3 and ADA/ABA 403.3
As Built Meas: 73 Quantity: LF
Description: Cross slope exceeds 2.0% (4.1% to 4.9%)
As Built Desc: 4.5% cross slope
Solution: Demolish existing and construct new route
Bar. Severity: 2 Recommended Cost Estimate: $9,125.00 Status:
Implementation Priority: 3 Facility Function:
Implementation Phase: Implementation Date:
Official Responsible:
Notes:



Field Date: 5/11/2011 Report Date: 5/11/2011 Barrier #: 7909
Location: San Simeon Dr and San Stefano St - Corner A
X Coordinate: -121.28145
Y Coordinate: 38.68241
Barrier Area: Curb Ramps
Barrier Type: No Curb Ramp
Code Ref: CBC 1127B.5.1 and ADA/ABA 402.2
As Built Meas: 1 Quantity: EACH
Description: No curb cut at corner (intersection)
As Built Desc: No curb ramp at corner
Solution: Demolish existing and construct curb cut
Bar. Severity: 1 Necessary Cost Estimate: $2,500.00 Status:
Implementation Priority: 3 Facility Function:
Implementation Phase: Implementation Date:
Official Responsible:
Notes: Two - way intersection corners A,D



Field Date: 5/11/2011 Report Date: 5/11/2011 Barrier #: 7910
Location: San Simeon Dr and San Stefano St - Corner B
X Coordinate: -121.28129
Y Coordinate: 38.68243
Barrier Area: Curb Ramps
Barrier Type: No Curb Ramp
Code Ref: CBC 1127B.5.1 and ADA/ABA 402.2
As Built Meas: 1 Quantity: EACH
Description: No curb cut at corner (intersection)
As Built Desc: No curb ramp at corner
Solution: Demolish existing and construct curb cut
Bar. Severity: 1 Necessary Cost Estimate: $2,500.00 Status:
Implementation Priority: 3 Facility Function:
Implementation Phase: Implementation Date:
Official Responsible:
Notes: Two - way intersection corners A,D



Field Date: 5/11/2011 Report Date: 5/11/2011 Barrier #: 7911
Location: San Stefano St - East
X Coordinate: -121.28136
Y Coordinate: 38.68247
Barrier Area: Sidewalks
Barrier Type: Cross Slope - Existing (3.1% to 4.0%)
Code Ref: CBC 1133B.7.1.3 and ADA/ABA 403.3
As Built Meas: 620 Quantity: LF
Description: Cross slope exceeds 2.0% (3.1% to 4.0%)
As Built Desc: 3.1% cross slope
Solution: Demolish existing and construct new route
Bar. Severity: 3 Hindrance Cost Estimate: $77,500.00 Status:
Implementation Priority: 4 Facility Function:
Implementation Phase: Implementation Date:
Official Responsible:
Notes:



Field Date: 5/11/2011 Report Date: 5/11/2011 Barrier #: 7912A
Location: San Stefano St and Heatherington Wy - Corner A
X Coordinate: -121.28239
Y Coordinate: 38.68362
Barrier Area: Curb Ramps
Barrier Type: 12" Grooves - Existing (>5.0%)
Code Ref: CBC 1127B.5.6
As Built Meas: 1 Quantity: EACH
Description: 12" grooves at top of curb ramp are not level (>5.0%)
As Built Desc: 5.5% at 12" grooves
Solution: Demolish existing and construct new curb ramp
Bar. Severity: 1 Necessary Cost Estimate: $2,500.00 Status:
Implementation Priority: 4 Facility Function:
Implementation Phase: Implementation Date:
Official Responsible:
Notes: Two - way intersection corners A,D



Field Date: 5/11/2011 Report Date: 5/11/2011 Barrier #: 7912B
Location: San Stefano St and Heatherington Wy - Corner A
X Coordinate: -121.28239
Y Coordinate: 38.68362
Barrier Area: Curb Ramps
Barrier Type: Flares - Existing (11.1% or more)
Code Ref: CBC 1127B.5.3 and ADA/ABA 406.3
As Built Meas: 1 Quantity: EACH
Description: Ramp flare slope exceeds 10.0% (11.1% or more)
As Built Desc: 13.8% flare slope
Solution: Demolish existing and construct new curb ramp
Bar. Severity: 1 Necessary Cost Estimate: $0.00 Status:
Implementation Priority: 4 Facility Function:
Implementation Phase: Implementation Date:
Official Responsible:
Notes: Two - way intersection corners A,D



Field Date: 5/11/2011 Report Date: 5/11/2011 Barrier #: 7912C
Location: San Stefano St and Heatherington Wy - Corner A
X Coordinate: -121.28239
Y Coordinate: 38.68362
Barrier Area: Curb Ramps
Barrier Type: Parallel Ramp Landing - Existing (>5.0% or more)
Code Ref: CBC 1127B.5.4 and ADA/ABA 406.4
As Built Meas: 1 Quantity: EACH
Description: Curb ramp landing or pan not level (>5.0% or more)
As Built Desc: 11.9% landing slope
Solution: Demolish existing and construct new transition
Bar. Severity: 1 Necessary Cost Estimate: $0.00 Status:
Implementation Priority: 4 Facility Function:
Implementation Phase: Implementation Date:
Official Responsible:
Notes: Two - way intersection corners A,D



Field Date: 5/11/2011 Report Date: 5/11/2011 Barrier #: 7912D
Location: San Stefano St and Heatherington Wy - Corner A
X Coordinate: -121.28239
Y Coordinate: 38.68362
Barrier Area: Curb Ramps
Barrier Type: Truncated Domes
Code Ref: CBC 1127B.5.7 and ADA/ABA 705.1.3
As Built Meas: 1 Quantity: EACH
Description: No truncated domes provided at curb ramp
As Built Desc: No detectable warnings at curb ramp
Solution: Provide compliant truncated domes
Bar. Severity: 2 Recommended Cost Estimate: $0.00 Status:
Implementation Priority: 4 Facility Function:
Implementation Phase: Implementation Date:
Official Responsible:
Notes: Two - way intersection corners A,D



Field Date: 5/11/2011 Report Date: 5/11/2011 Barrier #: 7912E
Location: San Stefano St and Heatherington Wy - Corner A
X Coordinate: -121.28239
Y Coordinate: 38.68362
Barrier Area: Curb Ramps
Barrier Type: Gutter Slope - Existing (6.6% to 8.2%)
Code Ref: CBC 1127B.5.3 and ADA/ABA 406.2
As Built Meas: 6 Quantity: SF
Description: Gutter slope exceeds 5.0% (6.6% to 8.2%)
As Built Desc: 7.0% gutter slope
Solution: Demolish existing and construct new gutter
Bar. Severity: 2 Recommended Cost Estimate: $0.00 Status:
Implementation Priority: 4 Facility Function:
Implementation Phase: Implementation Date:
Official Responsible:
Notes: Two - way intersection corners A,D



Field Date: 5/11/2011 Report Date: 5/11/2011 Barrier #: 7913A
Location: San Stefano St and Santa Catarina Wy - Corner D
X Coordinate: -121.28237
Y Coordinate: 38.68348
Barrier Area: Curb Ramps
Barrier Type: 12" Grooves - Existing (>5.0%)
Code Ref: CBC 1127B.5.6
As Built Meas: 1 Quantity: EACH
Description: 12" grooves at top of curb ramp are not level (>5.0%)
As Built Desc: 6.4% at 12" grooves
Solution: Demolish existing and construct new curb ramp
Bar. Severity: 1 Necessary Cost Estimate: $2,500.00 Status:
Implementation Priority: 4 Facility Function:
Implementation Phase: Implementation Date:
Official Responsible:
Notes: Two - way intersection corners A,D



Field Date: 5/11/2011 Report Date: 5/11/2011 Barrier #: 7913B
Location: San Stefano St and Santa Catarina Wy - Corner D
X Coordinate: -121.28237
Y Coordinate: 38.68348
Barrier Area: Curb Ramps
Barrier Type: Flares - Existing (11.1% or more)
Code Ref: CBC 1127B.5.3 and ADA/ABA 406.3
As Built Meas: 1 Quantity: EACH
Description: Ramp flare slope exceeds 10.0% (11.1% or more)
As Built Desc: 14.8% flare slope
Solution: Demolish existing and construct new curb ramp
Bar. Severity: 1 Necessary Cost Estimate: $0.00 Status:
Implementation Priority: 4 Facility Function:
Implementation Phase: Implementation Date:
Official Responsible:
Notes: Two - way intersection corners A,D



Field Date: 5/11/2011 Report Date: 5/11/2011 Barrier #: 7913C
Location: San Stefano St and Santa Catarina Wy - Corner D
X Coordinate: -121.28237
Y Coordinate: 38.68348
Barrier Area: Curb Ramps
Barrier Type: Parallel Ramp Landing - Existing (>5.0% or more)
Code Ref: CBC 1127B.5.4 and ADA/ABA 406.4
As Built Meas: 1 Quantity: EACH
Description: Curb ramp landing or pan not level (>5.0% or more)
As Built Desc: 14.2% landing slope
Solution: Demolish existing and construct new transition
Bar. Severity: 1 Necessary Cost Estimate: $0.00 Status:
Implementation Priority: 4 Facility Function:
Implementation Phase: Implementation Date:
Official Responsible:
Notes: Two - way intersection corners A,D



Field Date: 5/11/2011 Report Date: 5/11/2011 Barrier #: 7913D
Location: San Stefano St and Santa Catarina Wy - Corner D
X Coordinate: -121.28237
Y Coordinate: 38.68348
Barrier Area: Curb Ramps
Barrier Type: Truncated Domes
Code Ref: CBC 1127B.5.7 and ADA/ABA 705.1.3
As Built Meas: 1 Quantity: EACH
Description: No truncated domes provided at curb ramp
As Built Desc: No detectable warnings at curb ramp
Solution: Provide compliant truncated domes
Bar. Severity: 2 Recommended Cost Estimate: $0.00 Status:
Implementation Priority: 4 Facility Function:
Implementation Phase: Implementation Date:
Official Responsible:
Notes: Two - way intersection corners A,D



Field Date: 5/11/2011 Report Date: 5/11/2011 Barrier #: 7913E
Location: San Stefano St and Santa Catarina Wy - Corner D
X Coordinate: -121.28237
Y Coordinate: 38.68348
Barrier Area: Curb Ramps
Barrier Type: Gutter Slope - Existing (6.6% to 8.2%)
Code Ref: CBC 1127B.5.3 and ADA/ABA 406.2
As Built Meas: 6 Quantity: SF
Description: Gutter slope exceeds 5.0% (6.6% to 8.2%)
As Built Desc: 7.4% gutter slope
Solution: Demolish existing and construct new gutter
Bar. Severity: 2 Recommended Cost Estimate: $0.00 Status:
Implementation Priority: 4 Facility Function:
Implementation Phase: Implementation Date:
Official Responsible:
Notes: Two - way intersection corners A,D



Field Date: 5/11/2011 Report Date: 5/11/2011 Barrier #: 7914A
Location: Heatherington Wy and Elza Ct - Corner A
X Coordinate: -121.28321
Y Coordinate: 38.68355
Barrier Area: Curb Ramps
Barrier Type: 12" Grooves - Existing (4.1% to 4.9%)
Code Ref: CBC 1127B.5.6
As Built Meas: 1 Quantity: EACH
Description: 12" grooves at top of curb ramp are not level (4.1% to 4.9%)
As Built Desc: 4.6% at 12" grooves
Solution: Demolish existing and construct new curb ramp
Bar. Severity: 2 Recommended Cost Estimate: $2,500.00 Status:
Implementation Priority: 4 Facility Function:
Implementation Phase: Implementation Date:
Official Responsible:
Notes: Two - way intersection corners A,D



Field Date: 5/11/2011 Report Date: 5/11/2011 Barrier #: 7914B
Location: Heatherington Wy and Elza Ct - Corner A
X Coordinate: -121.28321
Y Coordinate: 38.68355
Barrier Area: Curb Ramps
Barrier Type: Parallel Ramp Landing - Existing (>5.0% or more)
Code Ref: CBC 1127B.5.4 and ADA/ABA 406.4
As Built Meas: 1 Quantity: EACH
Description: Curb ramp landing or pan not level (>5.0% or more)
As Built Desc: 12.3% landing slope
Solution: Demolish existing and construct new transition
Bar. Severity: 1 Necessary Cost Estimate: $0.00 Status:
Implementation Priority: 4 Facility Function:
Implementation Phase: Implementation Date:
Official Responsible:
Notes: Two - way intersection corners A,D



Field Date: 5/11/2011 Report Date: 5/11/2011 Barrier #: 7914C
Location: Heatherington Wy and Elza Ct - Corner A
X Coordinate: -121.28321
Y Coordinate: 38.68355
Barrier Area: Curb Ramps
Barrier Type: Truncated Domes
Code Ref: CBC 1127B.5.7 and ADA/ABA 705.1.3
As Built Meas: 1 Quantity: EACH
Description: No truncated domes provided at curb ramp
As Built Desc: No detectable warnings at curb ramp
Solution: Provide compliant truncated domes
Bar. Severity: 2 Recommended Cost Estimate: $0.00 Status:
Implementation Priority: 4 Facility Function:
Implementation Phase: Implementation Date:
Official Responsible:
Notes: Two - way intersection corners A,D



Field Date: 5/11/2011 Report Date: 5/11/2011 Barrier #: 7914D
Location: Heatherington Wy and Elza Ct - Corner A
X Coordinate: -121.28321
Y Coordinate: 38.68355
Barrier Area: Curb Ramps
Barrier Type: Gutter Slope - Existing (6.6% to 8.2%)
Code Ref: CBC 1127B.5.3 and ADA/ABA 406.2
As Built Meas: 6 Quantity: SF
Description: Gutter slope exceeds 5.0% (6.6% to 8.2%)
As Built Desc: 7.1% gutter slope
Solution: Demolish existing and construct new gutter
Bar. Severity: 2 Recommended Cost Estimate: $0.00 Status:
Implementation Priority: 4 Facility Function:
Implementation Phase: Implementation Date:
Official Responsible:
Notes: Two - way intersection corners A,D



Field Date: 5/11/2011 Report Date: 5/11/2011 Barrier #: 7915A
Location: Heatherington Wy and Elza Ct - Corner D
X Coordinate: -121.28306
Y Coordinate: 38.68355
Barrier Area: Curb Ramps
Barrier Type: 12" Grooves - Existing (>5.0%)
Code Ref: CBC 1127B.5.6
As Built Meas: 1 Quantity: EACH
Description: 12" grooves at top of curb ramp are not level (>5.0%)
As Built Desc: 7.5% at 12" grooves
Solution: Demolish existing and construct new curb ramp
Bar. Severity: 1 Necessary Cost Estimate: $2,500.00 Status:
Implementation Priority: 4 Facility Function:
Implementation Phase: Implementation Date:
Official Responsible:
Notes: Two - way intersection corners A,D



Field Date: 5/11/2011 Report Date: 5/11/2011 Barrier #: 7915B
Location: Heatherington Wy and Elza Ct - Corner D
X Coordinate: -121.28306
Y Coordinate: 38.68355
Barrier Area: Curb Ramps
Barrier Type: Flares - Existing (11.1% or more)
Code Ref: CBC 1127B.5.3 and ADA/ABA 406.3
As Built Meas: 1 Quantity: EACH
Description: Ramp flare slope exceeds 10.0% (11.1% or more)
As Built Desc: 14.4% flare slope
Solution: Demolish existing and construct new curb ramp
Bar. Severity: 1 Necessary Cost Estimate: $0.00 Status:
Implementation Priority: 4 Facility Function:
Implementation Phase: Implementation Date:
Official Responsible:
Notes: Two - way intersection corners A,D



Field Date: 5/11/2011 Report Date: 5/11/2011 Barrier #: 7915C
Location: Heatherington Wy and Elza Ct - Corner D
X Coordinate: -121.28306
Y Coordinate: 38.68355
Barrier Area: Curb Ramps
Barrier Type: Parallel Ramp Landing - Existing (>5.0% or more)
Code Ref: CBC 1127B.5.4 and ADA/ABA 406.4
As Built Meas: 1 Quantity: EACH
Description: Curb ramp landing or pan not level (>5.0% or more)
As Built Desc: 13.9% landing slope
Solution: Demolish existing and construct new transition
Bar. Severity: 1 Necessary Cost Estimate: $0.00 Status:
Implementation Priority: 4 Facility Function:
Implementation Phase: Implementation Date:
Official Responsible:
Notes: Two - way intersection corners A,D



Field Date: 5/11/2011 Report Date: 5/11/2011 Barrier #: 7915D
Location: Heatherington Wy and Elza Ct - Corner D
X Coordinate: -121.28306
Y Coordinate: 38.68355
Barrier Area: Curb Ramps
Barrier Type: Truncated Domes
Code Ref: CBC 1127B.5.7 and ADA/ABA 705.1.3
As Built Meas: 1 Quantity: EACH
Description: No truncated domes provided at curb ramp
As Built Desc: No detectable warnings at curb ramp
Solution: Provide compliant truncated domes
Bar. Severity: 2 Recommended Cost Estimate: $0.00 Status:
Implementation Priority: 4 Facility Function:
Implementation Phase: Implementation Date:
Official Responsible:
Notes: Two - way intersection corners A,D



Field Date: 5/11/2011 Report Date: 5/11/2011 Barrier #: 7916A
Location: Heatherington Wy and Alyssa Ct - Corner A
X Coordinate: -121.2842
Y Coordinate: 38.68385
Barrier Area: Curb Ramps
Barrier Type: 12" Grooves - Existing (>5.0%)
Code Ref: CBC 1127B.5.6
As Built Meas: 1 Quantity: EACH
Description: 12" grooves at top of curb ramp are not level (>5.0%)
As Built Desc: 5.9% at 12" grooves
Solution: Demolish existing and construct new curb ramp
Bar. Severity: 1 Necessary Cost Estimate: $2,500.00 Status:
Implementation Priority: 4 Facility Function:
Implementation Phase: Implementation Date:
Official Responsible:
Notes: Two - way intersection corners A,D. Corner D compliant



Field Date: 5/11/2011 Report Date: 5/11/2011 Barrier #: 7916B
Location: Heatherington Wy and Alyssa Ct - Corner A
X Coordinate: -121.2842
Y Coordinate: 38.68385
Barrier Area: Curb Ramps
Barrier Type: Flares - Existing (11.1% or more)
Code Ref: CBC 1127B.5.3 and ADA/ABA 406.3
As Built Meas: 1 Quantity: EACH
Description: Ramp flare slope exceeds 10.0% (11.1% or more)
As Built Desc: 12.6% flare slope
Solution: Demolish existing and construct new curb ramp
Bar. Severity: 1 Necessary Cost Estimate: $0.00 Status:
Implementation Priority: 4 Facility Function:
Implementation Phase: Implementation Date:
Official Responsible:
Notes: Two - way intersection corners A,D. Corner D compliant



Field Date: 5/11/2011 Report Date: 5/11/2011 Barrier #: 7916C
Location: Heatherington Wy and Alyssa Ct - Corner A
X Coordinate: -121.2842
Y Coordinate: 38.68385
Barrier Area: Curb Ramps
Barrier Type: Parallel Ramp Landing - Existing (>5.0% or more)
Code Ref: CBC 1127B.5.4 and ADA/ABA 406.4
As Built Meas: 1 Quantity: EACH
Description: Curb ramp landing or pan not level (>5.0% or more)
As Built Desc: 14.4% landing slope
Solution: Demolish existing and construct new transition
Bar. Severity: 1 Necessary Cost Estimate: $0.00 Status:
Implementation Priority: 4 Facility Function:
Implementation Phase: Implementation Date:
Official Responsible:
Notes: Two - way intersection corners A,D. Corner D compliant



Field Date: 5/11/2011 Report Date: 5/11/2011 Barrier #: 7916D
Location: Heatherington Wy and Alyssa Ct - Corner A
X Coordinate: -121.2842
Y Coordinate: 38.68385
Barrier Area: Curb Ramps
Barrier Type: Truncated Domes
Code Ref: CBC 1127B.5.7 and ADA/ABA 705.1.3
As Built Meas: 1 Quantity: EACH
Description: No truncated domes provided at curb ramp
As Built Desc: No detectable warnings at curb ramp
Solution: Provide compliant truncated domes
Bar. Severity: 2 Recommended Cost Estimate: $0.00 Status:
Implementation Priority: 4 Facility Function:
Implementation Phase: Implementation Date:
Official Responsible:
Notes: Two - way intersection corners A,D. Corner D compliant



Field Date: 5/11/2011 Report Date: 5/11/2011 Barrier #: 7916E
Location: Heatherington Wy and Alyssa Ct - Corner A
X Coordinate: -121.2842
Y Coordinate: 38.68385
Barrier Area: Curb Ramps
Barrier Type: Gutter Slope - Existing (5.9% - 6.5%)
Code Ref: CBC 1127B.5.3 and ADA/ABA 406.2
As Built Meas: 6 Quantity: SF
Description: Gutter slope exceeds 5.0% (5.9% - 6.5%)
As Built Desc: 6.3% gutter slope
Solution: Demolish existing and construct new gutter
Bar. Severity: 3 Hindrance Cost Estimate: $0.00 Status:
Implementation Priority: 4 Facility Function:
Implementation Phase: Implementation Date:
Official Responsible:
Notes: Two - way intersection corners A,D. Corner D compliant



Field Date: 5/11/2011 Report Date: 5/11/2011 Barrier #: 7917
Location: Heatherington Wy - South
X Coordinate: -121.28465
Y Coordinate: 38.68379
Barrier Area: Sidewalks
Barrier Type: Cross Slope - Existing (4.1% to 4.9%)
Code Ref: CBC 1133B.7.1.3 and ADA/ABA 403.3
As Built Meas: 133 Quantity: LF
Description: Cross slope exceeds 2.0% (4.1% to 4.9%)
As Built Desc: 4.3% cross slope
Solution: Demolish existing and construct new route
Bar. Severity: 2 Recommended Cost Estimate: $16,625.00 Status:
Implementation Priority: 4 Facility Function:
Implementation Phase: Implementation Date:
Official Responsible:
Notes:



Field Date: 5/11/2011 Report Date: 5/11/2011 Barrier #: 7918
Location: Heatherington Wy - West
X Coordinate: -121.2841
Y Coordinate: 38.68359
Barrier Area: Sidewalks
Barrier Type: Cross Slope - Existing (3.1% to 4.0%)
Code Ref: CBC 1133B.7.1.3 and ADA/ABA 403.3
As Built Meas: 75 Quantity: LF
Description: Cross slope exceeds 2.0% (3.1% to 4.0%)
As Built Desc: 3.3% cross slope
Solution: Demolish existing and construct new route
Bar. Severity: 3 Hindrance Cost Estimate: $9,375.00 Status:
Implementation Priority: 4 Facility Function:
Implementation Phase: Implementation Date:
Official Responsible:
Notes:



Field Date:	5/11/2011	Report Date:	5/11/2011	Barrier #:	7919
Location:	Heatherington Wy - South				
X Coordinate:	-121.28388				
Y Coordinate:	38.68343				
Barrier Area:	Sidewalks				
Barrier Type:	Cross Slope - Existing (3.1% to 4.0%)				
Code Ref:	CBC 1133B.7.1.3 and ADA/ABA 403.3				
As Built Meas:	421	Quantity:	LF		
Description:	Cross slope exceeds 2.0% (3.1% to 4.0%)				
As Built Desc:	3.6% cross slope				
Solution:	Demolish existing and construct new route				
Bar. Severity:	3 Hindrance	Cost Estimate:	$52,625.00	Status:	
Implementation Priority:	4	Facility Function:			
Implementation Phase:		Implementation Date:			
Official Responsible:					
Notes:					



Field Date:	5/11/2011	Report Date:	5/11/2011	Barrier #:	7920
Location:	Santa Catarina Wy - West				
X Coordinate:	-121.28227				
Y Coordinate:	38.68292				
Barrier Area:	Sidewalks				
Barrier Type:	Cross Slope - Existing (3.1% to 4.0%)				
Code Ref:	CBC 1133B.7.1.3 and ADA/ABA 403.3				
As Built Meas:	159	Quantity:	LF		
Description:	Cross slope exceeds 2.0% (3.1% to 4.0%)				
As Built Desc:	3.7% cross slope				
Solution:	Demolish existing and construct new route				
Bar. Severity:	3 Hindrance	Cost Estimate:	$19,875.00	Status:	
Implementation Priority:	4	Facility Function:			
Implementation Phase:		Implementation Date:			
Official Responsible:					
Notes:					



Field Date: 5/11/2011 Report Date: 5/11/2011 Barrier #: 7921
Location: Santa Catarina Wy - East
X Coordinate: -121.28232
Y Coordinate: 38.68249
Barrier Area: Sidewalks
Barrier Type: Cross Slope - Existing (3.1% to 4.0%)
Code Ref: CBC 1133B.7.1.3 and ADA/ABA 403.3
As Built Meas: 400 Quantity: LF
Description: Cross slope exceeds 2.0% (3.1% to 4.0%)
As Built Desc: 3.6% cross slope
Solution: Demolish existing and construct new route
Bar. Severity: 3 Hindrance Cost Estimate: $50,000.00 Status:
Implementation Priority: 4 Facility Function:
Implementation Phase: Implementation Date:
Official Responsible:
Notes:



Field Date: 5/11/2011 Report Date: 5/11/2011 Barrier #: 7922
Location: San Stefano St - East
X Coordinate: -121.28145
Y Coordinate: 38.68317
Barrier Area: Sidewalks
Barrier Type: Surface Condition - Damaged
Code Ref: CBC 1133B.7.1 and ADA/ABA 302.1
As Built Meas: 12 Quantity: LF
Description: Surface is not firm and stable (cracked, broken or loose soil, etc.)
As Built Desc: Cracked concrete
Solution: Repair surface to make firm and stable
Bar. Severity: 1 Necessary Cost Estimate: $1,500.00 Status:
Implementation Priority: 4 Facility Function:
Implementation Phase: Implementation Date:
Official Responsible:
Notes:

Field Date: 5/11/2011 Report Date: 5/11/2011 Barrier #: 7923



Location: San Stefano St - West
X Coordinate: -121.28144
Y Coordinate: 38.68292
Barrier Area: Sidewalks
Barrier Type: Cross Slope - Existing (4.1% to 4.9%)
Code Ref: CBC 1133B.7.1.3 and ADA/ABA 403.3
As Built Meas: 190 Quantity: LF
Description: Cross slope exceeds 2.0% (4.1% to 4.9%)
As Built Desc: 4.5% cross slope
Solution: Demolish existing and construct new route
Bar. Severity: 2 Recommended Cost Estimate: $23,750.00 Status:
Implementation Priority: 4 Facility Function:
Implementation Phase: Implementation Date:
Official Responsible:
Notes:

Field Date: 5/11/2011 Report Date: 5/11/2011 Barrier #: 7924



Location: San Simeon Dr - North
X Coordinate: -121.28154
Y Coordinate: 38.68239
Barrier Area: Sidewalks
Barrier Type: Cross Slope - Existing (4.1% to 4.9%)
Code Ref: CBC 1133B.7.1.3 and ADA/ABA 403.3
As Built Meas: 222 Quantity: LF
Description: Cross slope exceeds 2.0% (4.1% to 4.9%)
As Built Desc: 4.3% cross slope
Solution: Demolish existing and construct new route
Bar. Severity: 2 Recommended Cost Estimate: $27,750.00 Status:
Implementation Priority: 3 Facility Function:
Implementation Phase: Implementation Date:
Official Responsible:
Notes:



Field Date: 5/11/2011 Report Date: 5/11/2011 Barrier #: 7925A
Location: San Simeon Dr - North
X Coordinate: -121.28258
Y Coordinate: 38.68252
Barrier Area: Sidewalks
Barrier Type: Cross Slope - Existing (4.1% to 4.9%)
Code Ref: CBC 1133B.7.1.3 and ADA/ABA 403.3
As Built Meas: 631 Quantity: LF
Description: Cross slope exceeds 2.0% (4.1% to 4.9%)
As Built Desc: 4.6% cross slope
Solution: Demolish existing and construct new route
Bar. Severity: 2 Recommended Cost Estimate: $78,875.00 Status:
Implementation Priority: 3 Facility Function:
Implementation Phase: Implementation Date:
Official Responsible:
Notes:



Field Date: 5/11/2011 Report Date: 5/11/2011 Barrier #: 7925B
Location: San Simeon Dr - North
X Coordinate: -121.28445
Y Coordinate: 38.68282
Barrier Area: Sidewalks
Barrier Type: Surface Condition - Damaged
Code Ref: CBC 1133B.7.1 and ADA/ABA 302.1
As Built Meas: 12 Quantity: LF
Description: Surface is not firm and stable (cracked, broken or loose soil, etc.)
As Built Desc: Cracked concrete
Solution: Repair surface to make firm and stable
Bar. Severity: 1 Necessary Cost Estimate: $1,500.00 Status:
Implementation Priority: 3 Facility Function:
Implementation Phase: Implementation Date:
Official Responsible:
Notes:



Field Date: 5/13/2011 Report Date: 5/13/2011 Barrier #: 7926A
Location: Sunrise Blvd and Greenback Ln - Corner A
X Coordinate: -121.2718
Y Coordinate: 38.67863
Barrier Area: Curb Ramps
Barrier Type: 12" Grooves - Existing (3.1% to 4.0%)
Code Ref: CBC 1127B.5.6
As Built Meas: 1 Quantity: EACH
Description: 12" grooves at top of curb ramp are not level (3.1% to 4.0%)
As Built Desc: 3.2% at 12" grooves
Solution: Demolish existing and construct new curb ramp
Bar. Severity: 3 Hindrance Cost Estimate: $2,500.00 Status:
Implementation Priority: 1 Facility Function:
Implementation Phase: Implementation Date:
Official Responsible:
Notes: Four - way intersection corners A,B,C,D



Field Date: 5/13/2011 Report Date: 5/13/2011 Barrier #: 7926B
Location: Sunrise Blvd and Greenback Ln - Corner A
X Coordinate: -121.2718
Y Coordinate: 38.67863
Barrier Area: Signalized Intersections
Barrier Type: Ped Button - Landing in New Construction
Code Ref: CBC 1118B.4
As Built Meas: 1 Quantity: JOB
Description: Landing at pedestrian button not level (≤ 2.0%)
As Built Desc: 3.2%
Solution: Relocated pedestrian button to level area
Bar. Severity: 1 Necessary Cost Estimate: $1,200.00 Status:
Implementation Priority: 1 Facility Function:
Implementation Phase: Implementation Date:
Official Responsible:
Notes: Four - way intersection corners A,B,C,D



Field Date: 5/13/2011 Report Date: 5/13/2011 Barrier #: 7926C
Location: Sunrise Blvd and Greenback Ln - Corner A
X Coordinate: -121.2718
Y Coordinate: 38.67863
Barrier Area: Signalized Intersections
Barrier Type: Ped Button - Landing in New Construction
Code Ref: CBC 1118B.4
As Built Meas: 1 Quantity: JOB
Description: Landing at pedestrian button not level (≤ 2.0%)
As Built Desc: 3.2%
Solution: Relocated pedestrian button to level area
Bar. Severity: 1 Necessary Cost Estimate: $1,200.00 Status:
Implementation Priority: 1 Facility Function:
Implementation Phase: Implementation Date:
Official Responsible:
Notes: Four - way intersection corners A,B,C,D



Field Date: 5/13/2011 Report Date: 5/13/2011 Barrier #: 7926D
Location: Sunrise Blvd and Greenback Ln - Corner A
X Coordinate: -121.2718
Y Coordinate: 38.67863
Barrier Area: Signalized Intersections
Barrier Type: APS Vibrotactile Control
Code Ref: PROWAG R306.2
As Built Meas: 1 Quantity: JOB
Description: No vibrotactile pedestrian buttons provided
As Built Desc: No vibrotactile buttons provided
Solution: Recommended: Provide vibrotactile ped buttons
Bar. Severity: 1 Necessary Cost Estimate: $4,700.00 Status:
Implementation Priority: 1 Facility Function:
Implementation Phase: Implementation Date:
Official Responsible:
Notes: Four - way intersection corners A,B,C,D



Field Date: 5/13/2011 Report Date: 5/13/2011 Barrier #: 7926E
Location: Sunrise Blvd and Greenback Ln - Corner A
X Coordinate: -121.2718
Y Coordinate: 38.67863
Barrier Area: Signalized Intersections
Barrier Type: APS Audible - East/West
Code Ref: MUTCD 3B.17
As Built Meas: 1 Quantity: EACH
Description: No “Peep-Peep” walk sound provided for East-West direction
As Built Desc: No audible warning provided
Solution: Provide compliant audible controls
Bar. Severity: 2 Recommended Cost Estimate: $0.00 Status:
Implementation Priority: 1 Facility Function:
Implementation Phase: Implementation Date:
Official Responsible:
Notes: Four - way intersection corners A,B,C,D



Field Date: 5/13/2011 Report Date: 5/13/2011 Barrier #: 7926F
Location: Sunrise Blvd and Greenback Ln - Corner A
X Coordinate: -121.2718
Y Coordinate: 38.67863
Barrier Area: Signalized Intersections
Barrier Type: APS Vibrotactile Control
Code Ref: PROWAG R306.2
As Built Meas: 1 Quantity: JOB
Description: No vibrotactile pedestrian buttons provided
As Built Desc: No vibrotactile buttons provided
Solution: Recommended: Provide vibrotactile ped buttons
Bar. Severity: 1 Necessary Cost Estimate: $0.00 Status:
Implementation Priority: 1 Facility Function:
Implementation Phase: Implementation Date:
Official Responsible:
Notes: Four - way intersection corners A,B,C,D



Field Date: 5/13/2011 Report Date: 5/13/2011 Barrier #: 7926G
Location: Sunrise Blvd and Greenback Ln - Corner A
X Coordinate: -121.2718
Y Coordinate: 38.67863
Barrier Area: Signalized Intersections
Barrier Type: APS Audible - North/South
Code Ref: MUTCD 3B.17
As Built Meas: 1 Quantity: EACH
Description: No “Cuckoo” walk sound provided for North-South direction
As Built Desc: No audible warning provided
Solution: Provide compliant audible controls
Bar. Severity: 2 Recommended Cost Estimate: $7,500.00 Status:
Implementation Priority: 1 Facility Function:
Implementation Phase: Implementation Date:
Official Responsible:
Notes: Four - way intersection corners A,B,C,D



Field Date: 5/13/2011 Report Date: 5/13/2011 Barrier #: 7927A
Location: Sunrise Blvd and Greenback Ln - Corner B
X Coordinate: -121.27133
Y Coordinate: 38.67856
Barrier Area: Curb Ramps
Barrier Type: 12" Grooves - Existing (>5.0%)
Code Ref: CBC 1127B.5.6
As Built Meas: 1 Quantity: EACH
Description: 12" grooves at top of curb ramp are not level (>5.0%)
As Built Desc: 6.1% at 12" grooves
Solution: Demolish existing and construct new curb ramp
Bar. Severity: 1 Necessary Cost Estimate: $2,500.00 Status:
Implementation Priority: 1 Facility Function:
Implementation Phase: Implementation Date:
Official Responsible:
Notes: Four - way intersection corners A,B,C,D



Field Date: 5/13/2011 Report Date: 5/13/2011 Barrier #: 7927B
Location: Sunrise Blvd and Greenback Ln - Corner B
X Coordinate: -121.27133
Y Coordinate: 38.67856
Barrier Area: Signalized Intersections
Barrier Type: APS Vibrotactile Control
Code Ref: PROWAG R306.2
As Built Meas: 1 Quantity: JOB
Description: No vibrotactile pedestrian buttons provided
As Built Desc: No vibrotactile buttons provided
Solution: Recommended: Provide vibrotactile ped buttons
Bar. Severity: 1 Necessary Cost Estimate: $4,700.00 Status:
Implementation Priority: 1 Facility Function:
Implementation Phase: Implementation Date:
Official Responsible:
Notes: Four - way intersection corners A,B,C,D



Field Date: 5/13/2011 Report Date: 5/13/2011 Barrier #: 7927C
Location: Sunrise Blvd and Greenback Ln - Corner B
X Coordinate: -121.27133
Y Coordinate: 38.67856
Barrier Area: Signalized Intersections
Barrier Type: APS Audible - East/West
Code Ref: MUTCD 3B.17
As Built Meas: 1 Quantity: EACH
Description: No “Peep-Peep” walk sound provided for East-West direction
As Built Desc: No audible warning provided
Solution: Provide compliant audible controls
Bar. Severity: 2 Recommended Cost Estimate: $7,500.00 Status:
Implementation Priority: 1 Facility Function:
Implementation Phase: Implementation Date:
Official Responsible:
Notes: Four - way intersection corners A,B,C,D



Field Date: 5/13/2011 Report Date: 5/13/2011 Barrier #: 7927D
Location: Sunrise Blvd and Greenback Ln - Corner B
X Coordinate: -121.27133
Y Coordinate: 38.67856
Barrier Area: Signalized Intersections
Barrier Type: APS Vibrotactile Control
Code Ref: PROWAG R306.2
As Built Meas: 1 Quantity: JOB
Description: No vibrotactile pedestrian buttons provided
As Built Desc: No vibrotactile buttons provided
Solution: Recommended: Provide vibrotactile ped buttons
Bar. Severity: 1 Necessary Cost Estimate: $4,700.00 Status:
Implementation Priority: 1 Facility Function:
Implementation Phase: Implementation Date:
Official Responsible:
Notes: Four - way intersection corners A,B,C,D



Field Date: 5/13/2011 Report Date: 5/13/2011 Barrier #: 7927E
Location: Sunrise Blvd and Greenback Ln - Corner B
X Coordinate: -121.27133
Y Coordinate: 38.67856
Barrier Area: Signalized Intersections
Barrier Type: APS Audible - North/South
Code Ref: MUTCD 3B.17
As Built Meas: 1 Quantity: EACH
Description: No “Cuckoo” walk sound provided for North-South direction
As Built Desc: No audilbe warning provided
Solution: Provide compliant audible controls
Bar. Severity: 2 Recommended Cost Estimate: $7,500.00 Status:
Implementation Priority: 1 Facility Function:
Implementation Phase: Implementation Date:
Official Responsible:
Notes: Four - way intersection corners A,B,C,D



Field Date: 5/13/2011 Report Date: 5/13/2011 Barrier #: 7928A
Location: Sunrise Blvd and Greenback Ln - Corner C
X Coordinate: -121.27132
Y Coordinate: 38.6783
Barrier Area: Curb Ramps
Barrier Type: 12" Grooves - Existing (2.1% to 3.0%)
Code Ref: CBC 1127B.5.6
As Built Meas: 1 Quantity: EACH
Description: 12" grooves at top of curb ramp are not level (2.1% to 3.0%)
As Built Desc: 2.6% at 12" grooves
Solution: Demolish existing and construct new curb ramp
Bar. Severity: 4 Low Severity Cost Estimate: $2,500.00 Status:
Implementation Priority: 1 Facility Function:
Implementation Phase: Implementation Date:
Official Responsible:
Notes: Four - way intersection corners A,B,C,D



Field Date: 5/13/2011 Report Date: 5/13/2011 Barrier #: 7928B
Location: Sunrise Blvd and Greenback Ln - Corner C
X Coordinate: -121.27132
Y Coordinate: 38.6783
Barrier Area: Curb Ramps
Barrier Type: Flares - Existing (11.1% or more)
Code Ref: CBC 1127B.5.3 and ADA/ABA 406.3
As Built Meas: 1 Quantity: EACH
Description: Ramp flare slope exceeds 10.0% (11.1% or more)
As Built Desc: 11.1% flare slope
Solution: Demolish existing and construct new curb ramp
Bar. Severity: 1 Necessary Cost Estimate: $0.00 Status:
Implementation Priority: 1 Facility Function:
Implementation Phase: Implementation Date:
Official Responsible:
Notes: Four - way intersection corners A,B,C,D



Field Date: 5/13/2011 Report Date: 5/13/2011 Barrier #: 7928C
Location: Sunrise Blvd and Greenback Ln - Corner C
X Coordinate: -121.27132
Y Coordinate: 38.6783
Barrier Area: Signalized Intersections
Barrier Type: APS Vibrotactile Control
Code Ref: PROWAG R306.2
As Built Meas: 1 Quantity: JOB
Description: No vibrotactile pedestrian buttons provided
As Built Desc: No vibrotactile buttons provided
Solution: Recommended: Provide vibrotactile ped buttons
Bar. Severity: 1 Necessary Cost Estimate: $4,700.00 Status:
Implementation Priority: 1 Facility Function:
Implementation Phase: Implementation Date:
Official Responsible:
Notes: Four - way intersection corners A,B,C,D



Field Date: 5/13/2011 Report Date: 5/13/2011 Barrier #: 7928D
Location: Sunrise Blvd and Greenback Ln - Corner C
X Coordinate: -121.27132
Y Coordinate: 38.6783
Barrier Area: Signalized Intersections
Barrier Type: APS Audible - North/South
Code Ref: MUTCD 3B.17
As Built Meas: 1 Quantity: EACH
Description: No “Cuckoo” walk sound provided for North-South direction
As Built Desc: No audilble warning provided
Solution: Provide compliant audible controls
Bar. Severity: 2 Recommended Cost Estimate: $7,500.00 Status:
Implementation Priority: 1 Facility Function:
Implementation Phase: Implementation Date:
Official Responsible:
Notes: Four - way intersection corners A,B,C,D



Field Date: 5/13/2011 Report Date: 5/13/2011 Barrier #: 7928E
Location: Sunrise Blvd and Greenback Ln - Corner C
X Coordinate: -121.27132
Y Coordinate: 38.6783
Barrier Area: Signalized Intersections
Barrier Type: APS Vibrotactile Control
Code Ref: PROWAG R306.2
As Built Meas: 1 Quantity: JOB
Description: No vibrotactile pedestrian buttons provided
As Built Desc: No vibrotactile buttons provided
Solution: Recommended: Provide vibrotactile ped buttons
Bar. Severity: 1 Necessary Cost Estimate: $4,700.00 Status:
Implementation Priority: 1 Facility Function:
Implementation Phase: Implementation Date:
Official Responsible:
Notes: Four - way intersection corners A,B,C,D



Field Date: 5/13/2011 Report Date: 5/13/2011 Barrier #: 7928F
Location: Sunrise Blvd and Greenback Ln - Corner C
X Coordinate: -121.27132
Y Coordinate: 38.6783
Barrier Area: Signalized Intersections
Barrier Type: APS Audible - East/West
Code Ref: MUTCD 3B.17
As Built Meas: 1 Quantity: EACH
Description: No “Peep-Peep” walk sound provided for East-West direction
As Built Desc: No audilbe warning provided
Solution: Provide compliant audible controls
Bar. Severity: 2 Recommended Cost Estimate: $7,500.00 Status:
Implementation Priority: 1 Facility Function:
Implementation Phase: Implementation Date:
Official Responsible:
Notes: Four - way intersection corners A,B,C,D



Field Date: 5/13/2011 Report Date: 5/13/2011 Barrier #: 7929A
Location: Sunrise Blvd and Greenback Ln - Corner D
X Coordinate: -121.27178
Y Coordinate: 38.67825
Barrier Area: Curb Ramps
Barrier Type: 12" Grooves - Existing (4.1% to 4.9%)
Code Ref: CBC 1127B.5.6
As Built Meas: 1 Quantity: EACH
Description: 12" grooves at top of curb ramp are not level (4.1% to 4.9%)
As Built Desc: 4.6% at 12" grooves
Solution: Demolish existing and construct new curb ramp
Bar. Severity: 2 Recommended Cost Estimate: $2,500.00 Status:
Implementation Priority: 1 Facility Function:
Implementation Phase: Implementation Date:
Official Responsible:
Notes: Four - way intersection corners A,B,C,D



Field Date: 5/13/2011 Report Date: 5/13/2011 Barrier #: 7929B
Location: Sunrise Blvd and Greenback Ln - Corner D
X Coordinate: -121.27178
Y Coordinate: 38.67825
Barrier Area: Signalized Intersections
Barrier Type: Ped Button - Landing in New Construction
Code Ref: CBC 1118B.4
As Built Meas: 1 Quantity: JOB
Description: Landing at pedestrian button not level (≤ 2.0%)
As Built Desc: 4.0%
Solution: Relocated pedestrian button to level area
Bar. Severity: 1 Necessary Cost Estimate: $1,200.00 Status:
Implementation Priority: 1 Facility Function:
Implementation Phase: Implementation Date:
Official Responsible:
Notes: Four - way intersection corners A,B,C,D



Field Date: 5/13/2011 Report Date: 5/13/2011 Barrier #: 7929C
Location: Sunrise Blvd and Greenback Ln - Corner D
X Coordinate: -121.27178
Y Coordinate: 38.67825
Barrier Area: Signalized Intersections
Barrier Type: Ped Button - Landing in New Construction
Code Ref: CBC 1118B.4
As Built Meas: 1 Quantity: JOB
Description: Landing at pedestrian button not level (≤ 2.0%)
As Built Desc: 6.1%
Solution: Relocated pedestrian button to level area
Bar. Severity: 1 Necessary Cost Estimate: $1,200.00 Status:
Implementation Priority: 1 Facility Function:
Implementation Phase: Implementation Date:
Official Responsible:
Notes: Four - way intersection corners A,B,C,D



Field Date: 5/13/2011 Report Date: 5/13/2011 Barrier #: 7929D
Location: Sunrise Blvd and Greenback Ln - Corner D
X Coordinate: -121.27178
Y Coordinate: 38.67825
Barrier Area: Signalized Intersections
Barrier Type: APS Vibrotactile Control
Code Ref: PROWAG R306.2
As Built Meas: 1 Quantity: JOB
Description: No vibrotactile pedestrian buttons provided
As Built Desc: No vibrotactile buttons provided
Solution: Recommended: Provide vibrotactile ped buttons
Bar. Severity: 1 Necessary Cost Estimate: $4,700.00 Status:
Implementation Priority: 1 Facility Function:
Implementation Phase: Implementation Date:
Official Responsible:
Notes: Four - way intersection corners A,B,C,D



Field Date: 5/13/2011 Report Date: 5/13/2011 Barrier #: 7929E
Location: Sunrise Blvd and Greenback Ln - Corner D
X Coordinate: -121.27178
Y Coordinate: 38.67825
Barrier Area: Signalized Intersections
Barrier Type: APS Audible - North/South
Code Ref: MUTCD 3B.17
As Built Meas: 1 Quantity: EACH
Description: No “Cuckoo” walk sound provided for North-South direction
As Built Desc: No audible warning provided
Solution: Provide compliant audible controls
Bar. Severity: 2 Recommended Cost Estimate: $7,500.00 Status:
Implementation Priority: 1 Facility Function:
Implementation Phase: Implementation Date:
Official Responsible:
Notes: Four - way intersection corners A,B,C,D



Field Date: 5/13/2011 Report Date: 5/13/2011 Barrier #: 7929F
Location: Sunrise Blvd and Greenback Ln - Corner D
X Coordinate: -121.27178
Y Coordinate: 38.67825
Barrier Area: Signalized Intersections
Barrier Type: APS Vibrotactile Control
Code Ref: PROWAG R306.2
As Built Meas: 1 Quantity: JOB
Description: No vibrotactile pedestrian buttons provided
As Built Desc: No vibrotactile buttons provided
Solution: Recommended: Provide vibrotactile ped buttons
Bar. Severity: 1 Necessary Cost Estimate: $4,700.00 Status:
Implementation Priority: 1 Facility Function:
Implementation Phase: Implementation Date:
Official Responsible:
Notes: Four - way intersection corners A,B,C,D



Field Date: 5/13/2011 Report Date: 5/13/2011 Barrier #: 7929G
Location: Sunrise Blvd and Greenback Ln - Corner D
X Coordinate: -121.27178
Y Coordinate: 38.67825
Barrier Area: Signalized Intersections
Barrier Type: APS Audible - East/West
Code Ref: MUTCD 3B.17
As Built Meas: 1 Quantity: EACH
Description: No “Peep-Peep” walk sound provided for East-West direction
As Built Desc: No audible warning provided
Solution: Provide compliant audible controls
Bar. Severity: 2 Recommended Cost Estimate: $7,500.00 Status:
Implementation Priority: 1 Facility Function:
Implementation Phase: Implementation Date:
Official Responsible:
Notes: Four - way intersection corners A,B,C,D



Field Date: 5/13/2011 Report Date: 5/13/2011 Barrier #: 7930
Location: Greenback Ln - North
X Coordinate: -121.27184
Y Coordinate: 38.67858
Barrier Area: Sidewalks
Barrier Type: Cross Slope - Existing (3.1% to 4.0%)
Code Ref: CBC 1133B.7.1.3 and ADA/ABA 403.3
As Built Meas: 20 Quantity: LF
Description: Cross slope exceeds 2.0% (3.1% to 4.0%)
As Built Desc: 3.5% cross slope
Solution: Demolish existing and construct new route
Bar. Severity: 3 Hindrance Cost Estimate: $2,500.00 Status:
Implementation Priority: 1 Facility Function:
Implementation Phase: Implementation Date:
Official Responsible:
Notes:



Field Date: 5/13/2011 Report Date: 5/13/2011 Barrier #: 7931
Location: Greenback Ln - North
X Coordinate: -121.27192
Y Coordinate: 38.67857
Barrier Area: Sidewalks
Barrier Type: Driveway - Existing (5.0% or more)
Code Ref: CBC 1133B.7.1.3 and ADA/ABA 403.3
As Built Meas: 38 Quantity: LF
Description: Driveway cross slope exceeds 2.0% (5.0% or more)
As Built Desc: 7.1% cross slope, 12.1% running slope
Solution: Provide min. 48" wide level walkway through driveway
Bar. Severity: 4 Low Severity Cost Estimate: $4,750.00 Status:
Implementation Priority: 1 Facility Function:
Implementation Phase: Implementation Date:
Official Responsible:
Notes:



Field Date: 5/13/2011 Report Date: 5/13/2011 Barrier #: 7932
Location: Greenback Ln - North
X Coordinate: -121.27206
Y Coordinate: 38.67857
Barrier Area: Sidewalks
Barrier Type: Cross Slope - Existing (5.0% or more)
Code Ref: CBC 1133B.7.1.3 and ADA/ABA 403.3
As Built Meas: 47 Quantity: LF
Description: Cross slope exceeds 2.0% (5.0% or more)
As Built Desc: 5.0% cross slope
Solution: Demolish existing and construct new route
Bar. Severity: 1 Necessary Cost Estimate: $5,875.00 Status:
Implementation Priority: 1 Facility Function:
Implementation Phase: Implementation Date:
Official Responsible:
Notes:



Field Date: 5/13/2011 Report Date: 5/13/2011 Barrier #: 7933A
Location: Greenback Ln - North
X Coordinate: -121.27245
Y Coordinate: 38.6786
Barrier Area: Bus Stops and Shelters
Barrier Type: Bench Seat Height
Code Ref: ADAAG 4.37.3* and ADA/ABA 903.4
As Built Meas: 1 Quantity: EACH
Description: Bench seat height not between 17" - 19"
As Built Desc: 16" bench seat height
Solution: Provide new compliant bench or remount at compliant height where possible
Bar. Severity: 3 Hindrance Cost Estimate: $775.00 Status:
Implementation Priority: 1 Facility Function:
Implementation Phase: Implementation Date:
Official Responsible:
Notes:



Field Date: 5/13/2011 Report Date: 5/13/2011 Barrier #: 7933B
Location: Greenback Ln - North
X Coordinate: -121.27245
Y Coordinate: 38.6786
Barrier Area: Bus Stops and Shelters
Barrier Type: Bench Seat Depth
Code Ref: ADAAG 4.37.1 and ADA/ABA 903.4
As Built Meas: 1 Quantity: EACH
Description: Bench seat depth not 20" - 24" deep
As Built Desc: 12" bench seat depth
Solution: Provide min. 1 accessible bench at bench stop
Bar. Severity: 3 Hindrance Cost Estimate: $0.00 Status:
Implementation Priority: 1 Facility Function:
Implementation Phase: Implementation Date:
Official Responsible:
Notes:



Field Date: 5/13/2011 Report Date: 5/13/2011 Barrier #: 7933C
Location: Greenback Ln - North
X Coordinate: -121.27245
Y Coordinate: 38.6786
Barrier Area: Bus Stops and Shelters
Barrier Type: Bench Back Support
Code Ref: ADAAG 4.37.4 and ADA/ABA 903.4
As Built Meas: 1 Quantity: EACH
Description: Bench has no back support of at least 18" high
As Built Desc: 14" back support height
Solution: Provide min. 1 accessible bench at bench stop or shelter
Bar. Severity: 3 Hindrance Cost Estimate: $0.00 Status:
Implementation Priority: 1 Facility Function:
Implementation Phase: Implementation Date:
Official Responsible:
Notes:



Field Date: 5/13/2011 Report Date: 5/13/2011 Barrier #: 7933D
Location: Greenback Ln - North
X Coordinate: -121.27245
Y Coordinate: 38.6786
Barrier Area: Bus Stops and Shelters
Barrier Type: Cross Slope - Existing (3.1% to 4.0%)
Code Ref: CBC 1121B.2.1 and ADAAG 10.2.1(1)
As Built Meas: 16 Quantity: LF
Description: Cross slope at bus pad or shelter exceeds 2.0% (3.1% to 4.0%)
As Built Desc: 3.2% cross slope
Solution: Demolish existing and construct new bus pad or shelter pad
Bar. Severity: 3 Hindrance Cost Estimate: $2,000.00 Status:
Implementation Priority: 1 Facility Function:
Implementation Phase: Implementation Date:
Official Responsible:
Notes:



Field Date: 5/13/2011 Report Date: 5/13/2011 Barrier #: 7934
Location: Greenback Ln - North
X Coordinate: -121.27262
Y Coordinate: 38.6786
Barrier Area: Sidewalks
Barrier Type: Cross Slope - Existing (4.1% to 4.9%)
Code Ref: CBC 1133B.7.1.3 and ADA/ABA 403.3
As Built Meas: 25 Quantity: LF
Description: Cross slope exceeds 2.0% (4.1% to 4.9%)
As Built Desc: 4.1% cross slope
Solution: Demolish existing and construct new route
Bar. Severity: 2 Recommended Cost Estimate: $3,125.00 Status:
Implementation Priority: 1 Facility Function:
Implementation Phase: Implementation Date:
Official Responsible:
Notes:



Field Date: 5/13/2011 Report Date: 5/13/2011 Barrier #: 7935
Location: Greenback Ln - North
X Coordinate: -121.2727
Y Coordinate: 38.67858
Barrier Area: Sidewalks
Barrier Type: Driveway - Existing (5.0% or more)
Code Ref: CBC 1133B.7.1.3 and ADA/ABA 403.3
As Built Meas: 40 Quantity: LF
Description: Driveway cross slope exceeds 2.0% (5.0% or more)
As Built Desc: 8.2% cross slope, 10.7% running slope cracked concrete
Solution: Provide min. 48" wide level walkway through driveway
Bar. Severity: 4 Low Severity Cost Estimate: $5,000.00 Status:
Implementation Priority: 1 Facility Function:
Implementation Phase: Implementation Date:
Official Responsible:
Notes:



Field Date: 5/13/2011 Report Date: 5/13/2011 Barrier #: 7936
Location: Greenback Ln - North
X Coordinate: -121.27285
Y Coordinate: 38.67857
Barrier Area: Sidewalks
Barrier Type: Cross Slope - Existing (4.1% to 4.9%)
Code Ref: CBC 1133B.7.1.3 and ADA/ABA 403.3
As Built Meas: 191 Quantity: LF
Description: Cross slope exceeds 2.0% (4.1% to 4.9%)
As Built Desc: 4.7% cross slope
Solution: Demolish existing and construct new route
Bar. Severity: 2 Recommended Cost Estimate: $23,875.00 Status:
Implementation Priority: 1 Facility Function:
Implementation Phase: Implementation Date:
Official Responsible:
Notes:



Field Date: 5/13/2011 Report Date: 5/13/2011 Barrier #: 7937
Location: Greenback Ln - North
X Coordinate: -121.27353
Y Coordinate: 38.6785
Barrier Area: Sidewalks
Barrier Type: Driveway - Existing (5.0% or more)
Code Ref: CBC 1133B.7.1.3 and ADA/ABA 403.3
As Built Meas: 41 Quantity: LF
Description: Driveway cross slope exceeds 2.0% (5.0% or more)
As Built Desc: 8.7% cross slope, 13.7% running slope cracked concrete
Solution: Provide min. 48" wide level walkway through driveway
Bar. Severity: 4 Low Severity Cost Estimate: $5,125.00 Status:
Implementation Priority: 1 Facility Function:
Implementation Phase: Implementation Date:
Official Responsible:
Notes:



Field Date: 5/13/2011 Report Date: 5/13/2011 Barrier #: 7938
Location: Greenback Ln - North
X Coordinate: -121.27368
Y Coordinate: 38.67851
Barrier Area: Sidewalks
Barrier Type: Cross Slope - Existing (5.0% or more)
Code Ref: CBC 1133B.7.1.3 and ADA/ABA 403.3
As Built Meas: 190 Quantity: LF
Description: Cross slope exceeds 2.0% (5.0% or more)
As Built Desc: 5.4% cross slope
Solution: Demolish existing and construct new route
Bar. Severity: 1 Necessary Cost Estimate: $23,750.00 Status:
Implementation Priority: 1 Facility Function:
Implementation Phase: Implementation Date:
Official Responsible:
Notes:



Field Date: 5/13/2011 Report Date: 5/13/2011 Barrier #: 7939
Location: Greenback Ln - North
X Coordinate: -121.27433
Y Coordinate: 38.67854
Barrier Area: Sidewalks
Barrier Type: Driveway - Existing (5.0% or more)
Code Ref: CBC 1133B.7.1.3 and ADA/ABA 403.3
As Built Meas: 40 Quantity: LF
Description: Driveway cross slope exceeds 2.0% (5.0% or more)
As Built Desc: 8.2% cross slope, 9.3% running slope
Solution: Provide min. 48" wide level walkway through driveway
Bar. Severity: 4 Low Severity Cost Estimate: $5,000.00 Status:
Implementation Priority: 1 Facility Function:
Implementation Phase: Implementation Date:
Official Responsible:
Notes:



Field Date: 5/13/2011 Report Date: 5/13/2011 Barrier #: 7940
Location: Greenback Ln - North
X Coordinate: -121.27448
Y Coordinate: 38.67854
Barrier Area: Sidewalks
Barrier Type: Cross Slope - Existing (5.0% or more)
Code Ref: CBC 1133B.7.1.3 and ADA/ABA 403.3
As Built Meas: 159 Quantity: LF
Description: Cross slope exceeds 2.0% (5.0% or more)
As Built Desc: 5.2% cross slope
Solution: Demolish existing and construct new route
Bar. Severity: 1 Necessary Cost Estimate: $19,875.00 Status:
Implementation Priority: 1 Facility Function:
Implementation Phase: Implementation Date:
Official Responsible:
Notes:



Field Date: 5/13/2011 Report Date: 5/13/2011 Barrier #: 7941
Location: Greenback Ln - North
X Coordinate: -121.27486
Y Coordinate: 38.67854
Barrier Area: Sidewalks
Barrier Type: Driveway -12" Grooves Incorrect Application
Code Ref: CBC 1127B.5.6
As Built Meas: 1 Quantity: JOB
Description: 12" grooves required only at curb ramps identified at transition into driveway
As Built Desc: 12" grooves incorrectly provided where no curb ramp exists
Solution: No remediation recommended, until new construction is performed in area
Bar. Severity: 4 Low Severity Cost Estimate: $0.00 Status:
Implementation Priority: 1 Facility Function:
Implementation Phase: Implementation Date:
Official Responsible:
Notes:

Field Date: 5/13/2011 Report Date: 5/13/2011 Barrier #: 7942



Location: Greenback Ln - North
X Coordinate: -121.27506
Y Coordinate: 38.67855
Barrier Area: Sidewalks
Barrier Type: Driveway - Existing (5.0% or more)
Code Ref: CBC 1133B.7.1.3 and ADA/ABA 403.3
As Built Meas: 39 Quantity: LF
Description: Driveway cross slope exceeds 2.0% (5.0% or more)
As Built Desc: 8.3% cross slope, 9.9% running slope
Solution: Provide min. 48" wide level walkway through driveway
Bar. Severity: 4 Low Severity Cost Estimate: $4,875.00 Status:
Implementation Priority: 1 Facility Function:
Implementation Phase: Implementation Date:
Official Responsible:
Notes:

Field Date: 5/13/2011 Report Date: 5/13/2011 Barrier #: 7943



Location: Greenback Ln - North
X Coordinate: -121.2753
Y Coordinate: 38.67851
Barrier Area: Sidewalks
Barrier Type: Cross Slope - Existing (3.1% to 4.0%)
Code Ref: CBC 1133B.7.1.3 and ADA/ABA 403.3
As Built Meas: 129 Quantity: LF
Description: Cross slope exceeds 2.0% (3.1% to 4.0%)
As Built Desc: 3.9% cross slope
Solution: Demolish existing and construct new route
Bar. Severity: 3 Hindrance Cost Estimate: $16,125.00 Status:
Implementation Priority: 1 Facility Function:
Implementation Phase: Implementation Date:
Official Responsible:
Notes:



Field Date: 5/13/2011 Report Date: 5/13/2011 Barrier #: 7944
Location: Birdcage St - East
X Coordinate: -121.27585
Y Coordinate: 38.67863
Barrier Area: Sidewalks
Barrier Type: Cross Slope - Existing (3.1% to 4.0%)
Code Ref: CBC 1133B.7.1.3 and ADA/ABA 403.3
As Built Meas: 38 Quantity: LF
Description: Cross slope exceeds 2.0% (3.1% to 4.0%)
As Built Desc: 3.3% cross slope
Solution: Demolish existing and construct new route
Bar. Severity: 3 Hindrance Cost Estimate: $4,750.00 Status:
Implementation Priority: 4 Facility Function:
Implementation Phase: Implementation Date:
Official Responsible:
Notes:



Field Date: 5/13/2011 Report Date: 5/13/2011 Barrier #: 7945
Location: Birdcage St - East
X Coordinate: -121.27587
Y Coordinate: 38.67874
Barrier Area: Sidewalks
Barrier Type: Driveway - Existing (5.0% or more)
Code Ref: CBC 1133B.7.1.3 and ADA/ABA 403.3
As Built Meas: 40 Quantity: LF
Description: Driveway cross slope exceeds 2.0% (5.0% or more)
As Built Desc: 7.0% cross slope, 12.3% running slope
Solution: Provide min. 48" wide level walkway through driveway
Bar. Severity: 4 Low Severity Cost Estimate: $5,000.00 Status:
Implementation Priority: 4 Facility Function:
Implementation Phase: Implementation Date:
Official Responsible:
Notes:



Field Date: 5/13/2011 Report Date: 5/13/2011 Barrier #: 7946
Location: Birdcage St - East
X Coordinate: -121.27587
Y Coordinate: 38.67884
Barrier Area: Sidewalks
Barrier Type: Cross Slope - Existing (3.1% to 4.0%)
Code Ref: CBC 1133B.7.1.3 and ADA/ABA 403.3
As Built Meas: 27 Quantity: LF
Description: Cross slope exceeds 2.0% (3.1% to 4.0%)
As Built Desc: 3.4% cross slope
Solution: Demolish existing and construct new route
Bar. Severity: 3 Hindrance Cost Estimate: $3,375.00 Status:
Implementation Priority: 4 Facility Function:
Implementation Phase: Implementation Date:
Official Responsible:
Notes:



Field Date: 5/13/2011 Report Date: 5/13/2011 Barrier #: 7947
Location: Birdcage St - East
X Coordinate: -121.27587
Y Coordinate: 38.67912
Barrier Area: Sidewalks
Barrier Type: Driveway - Existing (5.0% or more)
Code Ref: CBC 1133B.7.1.3 and ADA/ABA 403.3
As Built Meas: 36 Quantity: LF
Description: Driveway cross slope exceeds 2.0% (5.0% or more)
As Built Desc: 10.6% cross slope, 9.9% running slope
Solution: Provide min. 48" wide level walkway through driveway
Bar. Severity: 1 Necessary Cost Estimate: $4,500.00 Status:
Implementation Priority: 4 Facility Function:
Implementation Phase: Implementation Date:
Official Responsible:
Notes:

Field Date: 5/13/2011 Report Date: 5/13/2011 Barrier #: 7948



Location: Birdcage St - East
X Coordinate: -121.27587
Y Coordinate: 38.67924
Barrier Area: Sidewalks
Barrier Type: Cross Slope - Existing (3.1% to 4.0%)
Code Ref: CBC 1133B.7.1.3 and ADA/ABA 403.3
As Built Meas: 96 Quantity: LF
Description: Cross slope exceeds 2.0% (3.1% to 4.0%)
As Built Desc: 3.4% cross slope
Solution: Demolish existing and construct new route
Bar. Severity: 3 Hindrance Cost Estimate: $12,000.00 Status:
Implementation Priority: 4 Facility Function:
Implementation Phase: Implementation Date:
Official Responsible:
Notes:

Field Date: 5/13/2011 Report Date: 5/13/2011 Barrier #: 7949



Location: Birdcage St - East
X Coordinate: -121.27587
Y Coordinate: 38.67962
Barrier Area: Sidewalks
Barrier Type: Driveway - Existing (5.0% or more)
Code Ref: CBC 1133B.7.1.3 and ADA/ABA 403.3
As Built Meas: 41 Quantity: LF
Description: Driveway cross slope exceeds 2.0% (5.0% or more)
As Built Desc: 6.5% cross slope
Solution: Provide min. 48" wide level walkway through driveway
Bar. Severity: 4 Low Severity Cost Estimate: $5,125.00 Status:
Implementation Priority: 4 Facility Function:
Implementation Phase: Implementation Date:
Official Responsible:
Notes:



Field Date: 5/13/2011 Report Date: 5/13/2011 Barrier #: 7950
Location: Birdcage St - East
X Coordinate: -121.27593
Y Coordinate: 38.67996
Barrier Area: Sidewalks
Barrier Type: Driveway - Existing (5.0% or more)
Code Ref: CBC 1133B.7.1.3 and ADA/ABA 403.3
As Built Meas: 37 Quantity: LF
Description: Driveway cross slope exceeds 2.0% (5.0% or more)
As Built Desc: 6.1% cross slope, 13.5% running slope
Solution: Provide min. 48" wide level walkway through driveway
Bar. Severity: 4 Low Severity Cost Estimate: $4,625.00 Status:
Implementation Priority: 4 Facility Function:
Implementation Phase: Implementation Date:
Official Responsible:
Notes:



Field Date: 5/13/2011 Report Date: 5/13/2011 Barrier #: 7951A
Location: Birdcage St - East
X Coordinate: -121.27596
Y Coordinate: 38.68005
Barrier Area: Sidewalks
Barrier Type: Cross Slope - Existing (5.0% or more)
Code Ref: CBC 1133B.7.1.3 and ADA/ABA 403.3
As Built Meas: 230 Quantity: LF
Description: Cross slope exceeds 2.0% (5.0% or more)
As Built Desc: 5.5% cross slope
Solution: Demolish existing and construct new route
Bar. Severity: 1 Necessary Cost Estimate: $28,750.00 Status:
Implementation Priority: 4 Facility Function:
Implementation Phase: Implementation Date:
Official Responsible:
Notes:



Field Date: 5/13/2011 Report Date: 5/13/2011 Barrier #: 7951B
Location: Birdcage St - East
X Coordinate: -121.27597
Y Coordinate: 38.68023
Barrier Area: Sidewalks
Barrier Type: Abrupt Change in Level - > 1/2"
Code Ref: CBC 1133B.7.1 and ADA/ABA 303.3
As Built Meas: 5 Quantity: LF
Description: Change in level greater than 1/2"
As Built Desc: 1/2" lip in sidewalk surface
Solution: Grind or repair sidewalk to remove trip hazard
Bar. Severity: 1 Necessary Cost Estimate: $1,250.00 Status:
Implementation Priority: 4 Facility Function:
Implementation Phase: Implementation Date:
Official Responsible:
Notes:



Field Date: 5/13/2011 Report Date: 5/13/2011 Barrier #: 7952
Location: Birdcage St - East
X Coordinate: -121.27603
Y Coordinate: 38.68069
Barrier Area: Sidewalks
Barrier Type: Driveway - Existing (5.0% or more)
Code Ref: CBC 1133B.7.1.3 and ADA/ABA 403.3
As Built Meas: 38 Quantity: LF
Description: Driveway cross slope exceeds 2.0% (5.0% or more)
As Built Desc: 8.1% cross slope
Solution: Provide min. 48" wide level walkway through driveway
Bar. Severity: 4 Low Severity Cost Estimate: $4,750.00 Status:
Implementation Priority: 4 Facility Function:
Implementation Phase: Implementation Date:
Official Responsible:
Notes:



Field Date: 5/13/2011 Report Date: 5/13/2011 Barrier #: 7953
Location: Birdcage St - East
X Coordinate: -121.27602
Y Coordinate: 38.68079
Barrier Area: Sidewalks
Barrier Type: Cross Slope - Existing (4.1% to 4.9%)
Code Ref: CBC 1133B.7.1.3 and ADA/ABA 403.3
As Built Meas: 100 Quantity: LF
Description: Cross slope exceeds 2.0% (4.1% to 4.9%)
As Built Desc: 4.3% cross slope
Solution: Demolish existing and construct new route
Bar. Severity: 2 Recommended Cost Estimate: $12,500.00 Status:
Implementation Priority: 4 Facility Function:
Implementation Phase: Implementation Date:
Official Responsible:
Notes:



Field Date: 5/13/2011 Report Date: 5/13/2011 Barrier #: 7954
Location: Birdcage St and Sun Hill Dr - Corner C
X Coordinate: -121.27603
Y Coordinate: 38.68116
Barrier Area: Curb Ramps
Barrier Type: 12" Grooves - Existing (>5.0%)
Code Ref: CBC 1127B.5.6
As Built Meas: 1 Quantity: EACH
Description: 12" grooves at top of curb ramp are not level (>5.0%)
As Built Desc: 6.1% at 12" grooves
Solution: Demolish existing and construct new curb ramp
Bar. Severity: 1 Necessary Cost Estimate: $2,500.00 Status:
Implementation Priority: 4 Facility Function:
Implementation Phase: Implementation Date:
Official Responsible:
Notes: Two - way intersection corners C,D



Field Date: 5/13/2011 Report Date: 5/13/2011 Barrier #: 7955
Location: Birdcage St and Sun Hill Dr - Corner D
X Coordinate: -121.27621
Y Coordinate: 38.68114
Barrier Area: Curb Ramps
Barrier Type: 12" Grooves - Existing (3.1% to 4.0%)
Code Ref: CBC 1127B.5.6
As Built Meas: 1 Quantity: EACH
Description: 12" grooves at top of curb ramp are not level (3.1% to 4.0%)
As Built Desc: 3.4% at 12" grooves
Solution: Demolish existing and construct new curb ramp
Bar. Severity: 3 Hindrance Cost Estimate: $2,500.00 Status:
Implementation Priority: 4 Facility Function:
Implementation Phase: Implementation Date:
Official Responsible:
Notes: Two - way intersection corners C,D



Field Date: 5/13/2011 Report Date: 5/13/2011 Barrier #: 7956
Location: Sun Hill Dr - South
X Coordinate: -121.27592
Y Coordinate: 38.68115
Barrier Area: Sidewalks
Barrier Type: Cross Slope - Existing (5.0% or more)
Code Ref: CBC 1133B.7.1.3 and ADA/ABA 403.3
As Built Meas: 212 Quantity: LF
Description: Cross slope exceeds 2.0% (5.0% or more)
As Built Desc: 5.5% cross slope
Solution: Demolish existing and construct new route
Bar. Severity: 1 Necessary Cost Estimate: $26,500.00 Status:
Implementation Priority: 4 Facility Function:
Implementation Phase: Implementation Date:
Official Responsible:
Notes:



Field Date: 5/13/2011 Report Date: 5/13/2011 Barrier #: 7957
Location: Sun Hill Dr - South
X Coordinate: -121.2752
Y Coordinate: 38.68115
Barrier Area: Sidewalks
Barrier Type: Driveway - Existing (5.0% or more)
Code Ref: CBC 1133B.7.1.3 and ADA/ABA 403.3
As Built Meas: 20 Quantity: LF
Description: Driveway cross slope exceeds 2.0% (5.0% or more)
As Built Desc: 6.8% cross slope, 9.25 running slope
Solution: Provide min. 48" wide level walkway through driveway
Bar. Severity: 4 Low Severity Cost Estimate: $2,500.00 Status:
Implementation Priority: 4 Facility Function:
Implementation Phase: Implementation Date:
Official Responsible:
Notes:



Field Date: 5/13/2011 Report Date: 5/13/2011 Barrier #: 7958
Location: Sun Hill Dr - South
X Coordinate: -121.27507
Y Coordinate: 38.68116
Barrier Area: Sidewalks
Barrier Type: Driveway - Existing (5.0% or more)
Code Ref: CBC 1133B.7.1.3 and ADA/ABA 403.3
As Built Meas: 20 Quantity: LF
Description: Driveway cross slope exceeds 2.0% (5.0% or more)
As Built Desc: 7.4% cross slope, 9.0% running slope
Solution: Provide min. 48" wide level walkway through driveway
Bar. Severity: 4 Low Severity Cost Estimate: $2,500.00 Status:
Implementation Priority: 4 Facility Function:
Implementation Phase: Implementation Date:
Official Responsible:
Notes:



Field Date: 5/13/2011 Report Date: 5/13/2011 Barrier #: 7959
Location: Sun Hill Dr - South
X Coordinate: -121.27498
Y Coordinate: 38.68117
Barrier Area: Sidewalks
Barrier Type: Cross Slope - Existing (5.0% or more)
Code Ref: CBC 1133B.7.1.3 and ADA/ABA 403.3
As Built Meas: 43 Quantity: LF
Description: Cross slope exceeds 2.0% (5.0% or more)
As Built Desc: 5.5% cross slope
Solution: Demolish existing and construct new route
Bar. Severity: 1 Necessary Cost Estimate: $5,375.00 Status:
Implementation Priority: 4 Facility Function:
Implementation Phase: Implementation Date:
Official Responsible:
Notes:



Field Date: 5/13/2011 Report Date: 5/13/2011 Barrier #: 7960
Location: Sun Hill Dr - South
X Coordinate: -121.2747
Y Coordinate: 38.68116
Barrier Area: Sidewalks
Barrier Type: Cross Slope - Existing (4.1% to 4.9%)
Code Ref: CBC 1133B.7.1.3 and ADA/ABA 403.3
As Built Meas: 35 Quantity: LF
Description: Cross slope exceeds 2.0% (4.1% to 4.9%)
As Built Desc: 4.3% cross slope
Solution: Demolish existing and construct new route
Bar. Severity: 2 Recommended Cost Estimate: $4,375.00 Status:
Implementation Priority: 4 Facility Function:
Implementation Phase: Implementation Date:
Official Responsible:
Notes:



Field Date: 5/13/2011 Report Date: 5/13/2011 Barrier #: 7961
Location: Sun Hill Dr - South
X Coordinate: -121.27456
Y Coordinate: 38.68115
Barrier Area: Sidewalks
Barrier Type: Driveway - Existing (5.0% or more)
Code Ref: CBC 1133B.7.1.3 and ADA/ABA 403.3
As Built Meas: 34 Quantity: LF
Description: Driveway cross slope exceeds 2.0% (5.0% or more)
As Built Desc: 6.3% cross slope, 11.3% running slope
Solution: Provide min. 48" wide level walkway through driveway
Bar. Severity: 4 Low Severity Cost Estimate: $4,250.00 Status:
Implementation Priority: 4 Facility Function:
Implementation Phase: Implementation Date:
Official Responsible:
Notes:



Field Date: 5/13/2011 Report Date: 5/13/2011 Barrier #: 7962
Location: Sun Hill Dr - South
X Coordinate: -121.27442
Y Coordinate: 38.68116
Barrier Area: Sidewalks
Barrier Type: Cross Slope - Existing (2.1% to 3.0%)
Code Ref: CBC 1133B.7.1.3 and ADA/ABA 403.3
As Built Meas: 20 Quantity: LF
Description: Cross slope exceeds 2.0% (2.1% to 3.0%)
As Built Desc: 3.0% cross slope
Solution: Low severity barrier - no remediation recommended
Bar. Severity: 4 Low Severity Cost Estimate: $0.00 Status:
Implementation Priority: 4 Facility Function:
Implementation Phase: Implementation Date:
Official Responsible:
Notes:



Field Date: 5/13/2011 Report Date: 5/13/2011 Barrier #: 7963
Location: Sun Hill Dr - South
X Coordinate: -121.27435
Y Coordinate: 38.68116
Barrier Area: Sidewalks
Barrier Type: Driveway - Existing (5.0% or more)
Code Ref: CBC 1133B.7.1.3 and ADA/ABA 403.3
As Built Meas: 40 Quantity: LF
Description: Driveway cross slope exceeds 2.0% (5.0% or more)
As Built Desc: 7.3% cross slope, 12.8% running slope
Solution: Provide min. 48" wide level walkway through driveway
Bar. Severity: 4 Low Severity Cost Estimate: $5,000.00 Status:
Implementation Priority: 4 Facility Function:
Implementation Phase: Implementation Date:
Official Responsible:
Notes:



Field Date: 5/13/2011 Report Date: 5/13/2011 Barrier #: 7964
Location: Sun Hill Dr - South
X Coordinate: -121.2742
Y Coordinate: 38.6812
Barrier Area: Sidewalks
Barrier Type: Cross Slope - Existing (4.1% to 4.9%)
Code Ref: CBC 1133B.7.1.3 and ADA/ABA 403.3
As Built Meas: 132 Quantity: LF
Description: Cross slope exceeds 2.0% (4.1% to 4.9%)
As Built Desc: 4.1% cross slope
Solution: Demolish existing and construct new route
Bar. Severity: 2 Recommended Cost Estimate: $16,500.00 Status:
Implementation Priority: 4 Facility Function:
Implementation Phase: Implementation Date:
Official Responsible:
Notes:



Field Date: 5/13/2011 Report Date: 5/13/2011 Barrier #: 7965
Location: Sun Hill Dr - South
X Coordinate: -121.27345
Y Coordinate: 38.68123
Barrier Area: Sidewalks
Barrier Type: Cross Slope - Existing (4.1% to 4.9%)
Code Ref: CBC 1133B.7.1.3 and ADA/ABA 403.3
As Built Meas: 182 Quantity: LF
Description: Cross slope exceeds 2.0% (4.1% to 4.9%)
As Built Desc: 4.3% cross slope
Solution: Demolish existing and construct new route
Bar. Severity: 2 Recommended Cost Estimate: $22,750.00 Status:
Implementation Priority: 4 Facility Function:
Implementation Phase: Implementation Date:
Official Responsible:
Notes:



Field Date: 5/13/2011 Report Date: 5/13/2011 Barrier #: 7966
Location: Sun Hill Dr - South
X Coordinate: -121.2727
Y Coordinate: 38.68124
Barrier Area: Sidewalks
Barrier Type: Driveway - Existing (4.1% to 4.9%)
Code Ref: CBC 1133B.7.1.3 and ADA/ABA 403.3
As Built Meas: 39 Quantity: LF
Description: Driveway cross slope exceeds 2.0% (4.1% to 4.9%)
As Built Desc: 4.4% cross slope, 11.4% running slope
Solution: Provide min. 48" wide level walkway through driveway
Bar. Severity: 3 Hindrance Cost Estimate: $4,875.00 Status:
Implementation Priority: 4 Facility Function:
Implementation Phase: Implementation Date:
Official Responsible:
Notes:



Field Date: 5/13/2011 Report Date: 5/13/2011 Barrier #: 7967
Location: Sun Hill Dr - South
X Coordinate: -121.27265
Y Coordinate: 38.68124
Barrier Area: Sidewalks
Barrier Type: Cross Slope - Existing (4.1% to 4.9%)
Code Ref: CBC 1133B.7.1.3 and ADA/ABA 403.3
As Built Meas: 242 Quantity: LF
Description: Cross slope exceeds 2.0% (4.1% to 4.9%)
As Built Desc: 4.5% cross slope
Solution: Demolish existing and construct new route
Bar. Severity: 2 Recommended Cost Estimate: $30,250.00 Status:
Implementation Priority: 4 Facility Function:
Implementation Phase: Implementation Date:
Official Responsible:
Notes:



Field Date: 5/13/2011 Report Date: 5/13/2011 Barrier #: 7968
Location: Sun Hill Dr - South
X Coordinate: -121.27196
Y Coordinate: 38.68122
Barrier Area: Sidewalks
Barrier Type: Clear Width - Existing (≤31” or less)
Code Ref: CBC 1133B.7.1
As Built Meas: 1 Quantity: LF
Description: Pedestrian route is not min. 48" wide (≤31” or less)
As Built Desc: 24" clear width due to foliage
Solution: Trim foliage to provide min. 48" clear width
Bar. Severity: 1 Necessary Cost Estimate: $125.00 Status:
Implementation Priority: 4 Facility Function:
Implementation Phase: Implementation Date:
Official Responsible:
Notes:



Field Date: 5/13/2011 Report Date: 5/13/2011 Barrier #: 7969
Location: Sun Hill Dr - North
X Coordinate: -121.27186
Y Coordinate: 38.68143
Barrier Area: Sidewalks
Barrier Type: Cross Slope - Existing (3.1% to 4.0%)
Code Ref: CBC 1133B.7.1.3 and ADA/ABA 403.3
As Built Meas: 65 Quantity: LF
Description: Cross slope exceeds 2.0% (3.1% to 4.0%)
As Built Desc: 3.5% cross slope
Solution: Demolish existing and construct new route
Bar. Severity: 3 Hindrance Cost Estimate: $8,125.00 Status:
Implementation Priority: 4 Facility Function:
Implementation Phase: Implementation Date:
Official Responsible:
Notes:



Field Date: 5/13/2011 Report Date: 5/13/2011 Barrier #: 7970
Location: Sun Hill Dr - North
X Coordinate: -121.27207
Y Coordinate: 38.6814
Barrier Area: Sidewalks
Barrier Type: Running Slope (Existing)
Code Ref: CBC 1133B.7.3 and ADA/ABA 403.3
As Built Meas: 8 Quantity: LF
Description: Running slope exceeds 5.0%
As Built Desc: 6.4% running slope
Solution: No remediation where sidewalk sloped as roadway
Bar. Severity: 5 Technically Infeasible Cost Estimate: $0.00 Status:
Implementation Priority: 4 Facility Function:
Implementation Phase: Implementation Date:
Official Responsible:
Notes:



Field Date: 5/13/2011 Report Date: 5/13/2011 Barrier #: 7971
Location: Sun Hill Dr and Bonham Cir - Corner A
X Coordinate: -121.27235
Y Coordinate: 38.6814
Barrier Area: Curb Ramps
Barrier Type: No Curb Ramp - Depressed Existing Curb
Code Ref: CBC 1127B.5.1 and ADA/ABA 402.2
As Built Meas: 1 Quantity: EACH
Description: No compliant curb cut at corner (intersection)
As Built Desc: 11.9% running slope at depressed area
Solution: Demolish existing and construct curb cut
Bar. Severity: 1 Necessary Cost Estimate: $2,500.00 Status:
Implementation Priority: 4 Facility Function:
Implementation Phase: Implementation Date:
Official Responsible:
Notes: Two - way intersection corners A,B



Field Date: 5/13/2011 Report Date: 5/13/2011 Barrier #: 7972
Location: Sun Hill Dr and Bonham Cir - Corner B
X Coordinate: -121.27216
Y Coordinate: 38.68143
Barrier Area: Curb Ramps
Barrier Type: No Curb Ramp - Depressed Existing Curb
Code Ref: CBC 1127B.5.1 and ADA/ABA 402.2
As Built Meas: 1 Quantity: EACH
Description: No compliant curb cut at corner (intersection)
As Built Desc: 6.3% running slope at depressed area
Solution: Demolish existing and construct curb cut
Bar. Severity: 1 Necessary Cost Estimate: $2,500.00 Status:
Implementation Priority: 4 Facility Function:
Implementation Phase: Implementation Date:
Official Responsible:
Notes: Two - way intersection corners A,B



Field Date: 5/13/2011 Report Date: 5/13/2011 Barrier #: 7973A
Location: Sun Hill Dr - North
X Coordinate: -121.27238
Y Coordinate: 38.6814
Barrier Area: Sidewalks
Barrier Type: Cross Slope - Existing (4.1% to 4.9%)
Code Ref: CBC 1133B.7.1.3 and ADA/ABA 403.3
As Built Meas: 198 Quantity: LF
Description: Cross slope exceeds 2.0% (4.1% to 4.9%)
As Built Desc: 4.4% cross slope
Solution: Demolish existing and construct new route
Bar. Severity: 2 Recommended Cost Estimate: $24,750.00 Status:
Implementation Priority: 4 Facility Function:
Implementation Phase: Implementation Date:
Official Responsible:
Notes:



Field Date: 5/13/2011 Report Date: 5/13/2011 Barrier #: 7973B
Location: Sun Hill Dr - North
X Coordinate: -121.2724
Y Coordinate: 38.6814
Barrier Area: Sidewalks
Barrier Type: Cross Slope - Existing (5.0% or more)
Code Ref: CBC 1133B.7.1.3 and ADA/ABA 403.3
As Built Meas: 118 Quantity: LF
Description: Cross slope exceeds 2.0% (5.0% or more)
As Built Desc: 6.1% cross slope
Solution: Demolish existing and construct new route
Bar. Severity: 1 Necessary Cost Estimate: $14,750.00 Status:
Implementation Priority: 4 Facility Function:
Implementation Phase: Implementation Date:
Official Responsible:
Notes:



Field Date: 5/13/2011 Report Date: 5/13/2011 Barrier #: 7974
Location: Sun Hill Dr and Bonham Cir - Corner A
X Coordinate: -121.27323
Y Coordinate: 38.68133
Barrier Area: Curb Ramps
Barrier Type: No Curb Ramp - Depressed Existing Curb
Code Ref: CBC 1127B.5.1 and ADA/ABA 402.2
As Built Meas: 1 Quantity: EACH
Description: No compliant curb cut at corner (intersection)
As Built Desc: 14.1% running slope at depressed area
Solution: Demolish existing and construct curb cut
Bar. Severity: 1 Necessary Cost Estimate: $2,500.00 Status:
Implementation Priority: 4 Facility Function:
Implementation Phase: Implementation Date:
Official Responsible:
Notes: Two - way intersection corners A,B



Field Date: 5/13/2011 Report Date: 5/13/2011 Barrier #: 7975
Location: Sun Hill Dr and Bonham Cir - Corner B
X Coordinate: -121.27303
Y Coordinate: 38.68136
Barrier Area: Curb Ramps
Barrier Type: No Curb Ramp - Depressed Existing Curb
Code Ref: CBC 1127B.5.1 and ADA/ABA 402.2
As Built Meas: 1 Quantity: EACH
Description: No compliant curb cut at corner (intersection)
As Built Desc: 12.9% running slope at depressed area
Solution: Demolish existing and construct curb cut
Bar. Severity: 1 Necessary Cost Estimate: $2,500.00 Status:
Implementation Priority: 4 Facility Function:
Implementation Phase: Implementation Date:
Official Responsible:
Notes: Two - way intersection corners A,B



Field Date: 5/13/2011 Report Date: 5/13/2011 Barrier #: 7976A
Location: Bonham Cir - East
X Coordinate: -121.27303
Y Coordinate: 38.68145
Barrier Area: Sidewalks
Barrier Type: Cross Slope - Existing (4.1% to 4.9%)
Code Ref: CBC 1133B.7.1.3 and ADA/ABA 403.3
As Built Meas: 307 Quantity: LF
Description: Cross slope exceeds 2.0% (4.1% to 4.9%)
As Built Desc: 4.3% cross slope
Solution: Demolish existing and construct new route
Bar. Severity: 2 Recommended Cost Estimate: $38,375.00 Status:
Implementation Priority: 4 Facility Function:
Implementation Phase: Implementation Date:
Official Responsible:
Notes:



Field Date: 5/13/2011 Report Date: 5/13/2011 Barrier #: 7976B
Location: Bonham Cir - East
X Coordinate: -121.27311
Y Coordinate: 38.68228
Barrier Area: Sidewalks
Barrier Type: Running Slope (Existing)
Code Ref: CBC 1133B.7.3 and ADA/ABA 403.3
As Built Meas: 30 Quantity: LF
Description: Running slope exceeds 5.0%
As Built Desc: 9.3% running slope
Solution: No remediation where sidewalk sloped as roadway
Bar. Severity: 5 Technically Infeasible Cost Estimate: $0.00 Status:
Implementation Priority: 4 Facility Function:
Implementation Phase: Implementation Date:
Official Responsible:
Notes:



Field Date: 5/13/2011 Report Date: 5/13/2011 Barrier #: 7976C
Location: Bonham Cir - East
X Coordinate: -121.27306
Y Coordinate: 38.68232
Barrier Area: Sidewalks
Barrier Type: Abrupt Change in Level - > 1/2"
Code Ref: CBC 1133B.7.1 and ADA/ABA 303.3
As Built Meas: 4 Quantity: LF
Description: Change in level greater than 1/2"
As Built Desc: 1/2" lip in sidewalk surface
Solution: Grind or repair sidewalk to remove trip hazard
Bar. Severity: 1 Necessary Cost Estimate: $1,000.00 Status:
Implementation Priority: 4 Facility Function:
Implementation Phase: Implementation Date:
Official Responsible:
Notes:



Field Date: 5/13/2011 Report Date: 5/13/2011 Barrier #: 7977A
Location: Bonham Cir - South
X Coordinate: -121.27302
Y Coordinate: 38.68233
Barrier Area: Sidewalks
Barrier Type: Cross Slope - Existing (5.0% or more)
Code Ref: CBC 1133B.7.1.3 and ADA/ABA 403.3
As Built Meas: 213 Quantity: LF
Description: Cross slope exceeds 2.0% (5.0% or more)
As Built Desc: 6.1% cross slope
Solution: Demolish existing and construct new route
Bar. Severity: 1 Necessary Cost Estimate: $26,625.00 Status:
Implementation Priority: 4 Facility Function:
Implementation Phase: Implementation Date:
Official Responsible:
Notes:



Field Date: 5/13/2011 Report Date: 5/13/2011 Barrier #: 7977B
Location: Bonham Cir - South
X Coordinate: -121.2724
Y Coordinate: 38.68233
Barrier Area: Sidewalks
Barrier Type: Running Slope (Existing)
Code Ref: CBC 1133B.7.3 and ADA/ABA 403.3
As Built Meas: 12 Quantity: LF
Description: Running slope exceeds 5.0%
As Built Desc: 8.0% running slope
Solution: No remediation where sidewalk sloped as roadway
Bar. Severity: 5 Technically Infeasible Cost Estimate: $0.00 Status:
Implementation Priority: 4 Facility Function:
Implementation Phase: Implementation Date:
Official Responsible:
Notes:



Field Date: 5/13/2011 Report Date: 5/13/2011 Barrier #: 7977C
Location: Bonham Cir - South
X Coordinate: -121.27236
Y Coordinate: 38.68231
Barrier Area: Sidewalks
Barrier Type: Abrupt Change in Level - > 1/2"
Code Ref: CBC 1133B.7.1 and ADA/ABA 303.3
As Built Meas: 4 Quantity: LF
Description: Change in level greater than 1/2"
As Built Desc: 1/2" lip in sidewalk surface
Solution: Grind or repair sidewalk to remove trip hazard
Bar. Severity: 1 Necessary Cost Estimate: $1,000.00 Status:
Implementation Priority: 4 Facility Function:
Implementation Phase: Implementation Date:
Official Responsible:
Notes:



Field Date: 5/13/2011 Report Date: 5/13/2011 Barrier #: 7978
Location: Bonham Cir - West
X Coordinate: -121.27235
Y Coordinate: 38.68226
Barrier Area: Sidewalks
Barrier Type: Cross Slope - Existing (3.1% to 4.0%)
Code Ref: CBC 1133B.7.1.3 and ADA/ABA 403.3
As Built Meas: 305 Quantity: LF
Description: Cross slope exceeds 2.0% (3.1% to 4.0%)
As Built Desc: 3.5% cross slope
Solution: Demolish existing and construct new route
Bar. Severity: 3 Hindrance Cost Estimate: $38,125.00 Status:
Implementation Priority: 4 Facility Function:
Implementation Phase: Implementation Date:
Official Responsible:
Notes:



Field Date: 5/13/2011 Report Date: 5/13/2011 Barrier #: 7979A
Location: Bonham Cir - East
X Coordinate: -121.2722
Y Coordinate: 38.68148
Barrier Area: Sidewalks
Barrier Type: Cross Slope - Existing (5.0% or more)
Code Ref: CBC 1133B.7.1.3 and ADA/ABA 403.3
As Built Meas: 360 Quantity: LF
Description: Cross slope exceeds 2.0% (5.0% or more)
As Built Desc: 5.5% cross slope
Solution: Demolish existing and construct new route
Bar. Severity: 1 Necessary Cost Estimate: $45,000.00 Status:
Implementation Priority: 4 Facility Function:
Implementation Phase: Implementation Date:
Official Responsible:
Notes:



Field Date: 5/13/2011 Report Date: 5/13/2011 Barrier #: 7979B
Location: Bonham Cir - East
X Coordinate: -121.27218
Y Coordinate: 38.68192
Barrier Area: Sidewalks
Barrier Type: Abrupt Change in Level - > 1/2"
Code Ref: CBC 1133B.7.1 and ADA/ABA 303.3
As Built Meas: 4 Quantity: LF
Description: Change in level greater than 1/2"
As Built Desc: 1/2" lip in sidewalk surface
Solution: Grind or repair sidewalk to remove trip hazard
Bar. Severity: 1 Necessary Cost Estimate: $1,000.00 Status:
Implementation Priority: 4 Facility Function:
Implementation Phase: Implementation Date:
Official Responsible:
Notes:



Field Date: 5/13/2011 Report Date: 5/13/2011 Barrier #: 7980
Location: Bonham Cir - North
X Coordinate: -121.27224
Y Coordinate: 38.68242
Barrier Area: Sidewalks
Barrier Type: Cross Slope - Existing (5.0% or more)
Code Ref: CBC 1133B.7.1.3 and ADA/ABA 403.3
As Built Meas: 267 Quantity: LF
Description: Cross slope exceeds 2.0% (5.0% or more)
As Built Desc: 6.2% cross slope
Solution: Demolish existing and construct new route
Bar. Severity: 1 Necessary Cost Estimate: $33,375.00 Status:
Implementation Priority: 4 Facility Function:
Implementation Phase: Implementation Date:
Official Responsible:
Notes:

Field Date: 5/13/2011 Report Date: 5/13/2011 Barrier #: 7981



Location: Bonham Cir - West
X Coordinate: -121.27324
Y Coordinate: 38.68242
Barrier Area: Sidewalks
Barrier Type: Cross Slope - Existing (3.1% to 4.0%)
Code Ref: CBC 1133B.7.1.3 and ADA/ABA 403.3
As Built Meas: 414 Quantity: LF
Description: Cross slope exceeds 2.0% (3.1% to 4.0%)
As Built Desc: 3.6% cross slope
Solution: Demolish existing and construct new route
Bar. Severity: 3 Hindrance Cost Estimate: $51,750.00 Status:
Implementation Priority: 4 Facility Function:
Implementation Phase: Implementation Date:
Official Responsible:
Notes:

Field Date: 5/13/2011 Report Date: 5/13/2011 Barrier #: 7982



Location: Sun Hill Dr - North
X Coordinate: -121.27341
Y Coordinate: 38.68135
Barrier Area: Sidewalks
Barrier Type: Cross Slope - Existing (3.1% to 4.0%)
Code Ref: CBC 1133B.7.1.3 and ADA/ABA 403.3
As Built Meas: 164 Quantity: LF
Description: Cross slope exceeds 2.0% (3.1% to 4.0%)
As Built Desc: 3.9% cross slope
Solution: Demolish existing and construct new route
Bar. Severity: 3 Hindrance Cost Estimate: $20,500.00 Status:
Implementation Priority: 4 Facility Function:
Implementation Phase: Implementation Date:
Official Responsible:
Notes:



Field Date: 5/13/2011 Report Date: 5/13/2011 Barrier #: 7983
Location: Sun Hill Dr and Denton Wy - Corner A
X Coordinate: -121.27417
Y Coordinate: 38.68137
Barrier Area: Curb Ramps
Barrier Type: No Curb Ramp - Depressed Existing Curb
Code Ref: CBC 1127B.5.1 and ADA/ABA 402.2
As Built Meas: 1 Quantity: EACH
Description: No compliant curb cut at corner (intersection)
As Built Desc: 14.7% running slope at depressed area
Solution: Demolish existing and construct curb cut
Bar. Severity: 1 Necessary Cost Estimate: $2,500.00 Status:
Implementation Priority: 4 Facility Function:
Implementation Phase: Implementation Date:
Official Responsible:
Notes: Two - way intersection corners A,B



Field Date: 5/13/2011 Report Date: 5/13/2011 Barrier #: 7984
Location: Sun Hill Dr and Denton Wy - Corner B
X Coordinate: -121.274
Y Coordinate: 38.68138
Barrier Area: Curb Ramps
Barrier Type: No Curb Ramp - Depressed Existing Curb
Code Ref: CBC 1127B.5.1 and ADA/ABA 402.2
As Built Meas: 1 Quantity: EACH
Description: No compliant curb cut at corner (intersection)
As Built Desc: 14.6% running slope at depressed area
Solution: Demolish existing and construct curb cut
Bar. Severity: 1 Necessary Cost Estimate: $2,500.00 Status:
Implementation Priority: 4 Facility Function:
Implementation Phase: Implementation Date:
Official Responsible:
Notes: Two - way intersection corners A,B



Field Date: 5/13/2011 Report Date: 5/13/2011 Barrier #: 7985
Location: Denton Wy - East
X Coordinate: -121.27397
Y Coordinate: 38.68147
Barrier Area: Sidewalks
Barrier Type: Cross Slope - Existing (4.1% to 4.9%)
Code Ref: CBC 1133B.7.1.3 and ADA/ABA 403.3
As Built Meas: 492 Quantity: LF
Description: Cross slope exceeds 2.0% (4.1% to 4.9%)
As Built Desc: 4.6% cross slope
Solution: Demolish existing and construct new route
Bar. Severity: 2 Recommended Cost Estimate: $61,500.00 Status:
Implementation Priority: 4 Facility Function:
Implementation Phase: Implementation Date:
Official Responsible:
Notes:



Field Date: 5/13/2011 Report Date: 5/13/2011 Barrier #: 7986A
Location: Denton Wy - South
X Coordinate: -121.27418
Y Coordinate: 38.68266
Barrier Area: Sidewalks
Barrier Type: Cross Slope - Existing (4.1% to 4.9%)
Code Ref: CBC 1133B.7.1.3 and ADA/ABA 403.3
As Built Meas: 188 Quantity: LF
Description: Cross slope exceeds 2.0% (4.1% to 4.9%)
As Built Desc: 4.3% cross slope
Solution: Demolish existing and construct new route
Bar. Severity: 2 Recommended Cost Estimate: $23,500.00 Status:
Implementation Priority: 4 Facility Function:
Implementation Phase: Implementation Date:
Official Responsible:
Notes:



Field Date: 5/13/2011 Report Date: 5/13/2011 Barrier #: 7986B
Location: Denton Wy - South
X Coordinate: -121.2743
Y Coordinate: 38.68271
Barrier Area: Sidewalks
Barrier Type: Abrupt Change in Level - > 1/2"
Code Ref: CBC 1133B.7.1 and ADA/ABA 303.3
As Built Meas: 4 Quantity: LF
Description: Change in level greater than 1/2"
As Built Desc: 1/2" lip in sidewalk surface
Solution: Grind or repair sidewalk to remove trip hazard
Bar. Severity: 1 Necessary Cost Estimate: $1,000.00 Status:
Implementation Priority: 4 Facility Function:
Implementation Phase: Implementation Date:
Official Responsible:
Notes:



Field Date: 5/13/2011 Report Date: 5/13/2011 Barrier #: 7987
Location: Denton Wy - South
X Coordinate: -121.27486
Y Coordinate: 38.68272
Barrier Area: Sidewalks
Barrier Type: Cross Slope - Existing (5.0% or more)
Code Ref: CBC 1133B.7.1.3 and ADA/ABA 403.3
As Built Meas: 43 Quantity: LF
Description: Cross slope exceeds 2.0% (5.0% or more)
As Built Desc: 6.5% cross slope
Solution: Demolish existing and construct new route
Bar. Severity: 1 Necessary Cost Estimate: $5,375.00 Status:
Implementation Priority: 4 Facility Function:
Implementation Phase: Implementation Date:
Official Responsible:
Notes:



Field Date: 5/13/2011 Report Date: 5/13/2011 Barrier #: 7988A
Location: Denton Wy - South
X Coordinate: -121.27504
Y Coordinate: 38.68274
Barrier Area: Sidewalks
Barrier Type: Cross Slope - Existing (5.0% or more)
Code Ref: CBC 1133B.7.1.3 and ADA/ABA 403.3
As Built Meas: 171 Quantity: LF
Description: Cross slope exceeds 2.0% (5.0% or more)
As Built Desc: 5.5% cross slope
Solution: Demolish existing and construct new route
Bar. Severity: 1 Necessary Cost Estimate: $21,375.00 Status:
Implementation Priority: 4 Facility Function:
Implementation Phase: Implementation Date:
Official Responsible:
Notes:



Field Date: 5/13/2011 Report Date: 5/13/2011 Barrier #: 7988B
Location: Denton Wy - South
X Coordinate: -121.27552
Y Coordinate: 38.68283
Barrier Area: Sidewalks
Barrier Type: Abrupt Change in Level - > 1/2"
Code Ref: CBC 1133B.7.1 and ADA/ABA 303.3
As Built Meas: 4 Quantity: LF
Description: Change in level greater than 1/2"
As Built Desc: 1/2" lip in sidewalk surface
Solution: Grind or repair sidewalk to remove trip hazard
Bar. Severity: 1 Necessary Cost Estimate: $1,000.00 Status:
Implementation Priority: 4 Facility Function:
Implementation Phase: Implementation Date:
Official Responsible:
Notes:



Field Date: 5/13/2011 Report Date: 5/13/2011 Barrier #: 7989
Location: Denton Wy - South
X Coordinate: -121.27564
Y Coordinate: 38.68284
Barrier Area: Sidewalks
Barrier Type: Abrupt Change in Level - Tree Heaves
Code Ref: CBC 1133B.7.1 and ADA/ABA 303.3
As Built Meas: 18 Quantity: LF
Description: Change in level greater than 1/2"
As Built Desc: 1/2" lip and cracked concrete due to tree heaves
Solution: Grind or repair sidewalk to remove trip hazard
Bar. Severity: 1 Necessary Cost Estimate: $4,500.00 Status:
Implementation Priority: 4 Facility Function:
Implementation Phase: Implementation Date:
Official Responsible:
Notes:



Field Date: 5/13/2011 Report Date: 5/13/2011 Barrier #: 7990
Location: Denton Wy - South
X Coordinate: -121.27571
Y Coordinate: 38.68287
Barrier Area: Sidewalks
Barrier Type: Cross Slope - Existing (2.1% to 3.0%)
Code Ref: CBC 1133B.7.1.3 and ADA/ABA 403.3
As Built Meas: 33 Quantity: LF
Description: Cross slope exceeds 2.0% (2.1% to 3.0%)
As Built Desc: 2.6% cross slope
Solution: Low severity barrier - no remediation recommended
Bar. Severity: 4 Low Severity Cost Estimate: $0.00 Status:
Implementation Priority: 4 Facility Function:
Implementation Phase: Implementation Date:
Official Responsible:
Notes:



Field Date: 5/13/2011 Report Date: 5/13/2011 Barrier #: 7991
Location: Denton Wy - West
X Coordinate: -121.27595
Y Coordinate: 38.68282
Barrier Area: Sidewalks
Barrier Type: Cross Slope - Existing (3.1% to 4.0%)
Code Ref: CBC 1133B.7.1.3 and ADA/ABA 403.3
As Built Meas: 334 Quantity: LF
Description: Cross slope exceeds 2.0% (3.1% to 4.0%)
As Built Desc: 3.7% cross slope
Solution: Demolish existing and construct new route
Bar. Severity: 3 Hindrance Cost Estimate: $41,750.00 Status:
Implementation Priority: 4 Facility Function:
Implementation Phase: Implementation Date:
Official Responsible:
Notes:



Field Date: 5/13/2011 Report Date: 5/13/2011 Barrier #: 7992
Location: Denton Wy - East
X Coordinate: -121.27583
Y Coordinate: 38.68188
Barrier Area: Sidewalks
Barrier Type: Cross Slope - Existing (5.0% or more)
Code Ref: CBC 1133B.7.1.3 and ADA/ABA 403.3
As Built Meas: 482 Quantity: LF
Description: Cross slope exceeds 2.0% (5.0% or more)
As Built Desc: 5.5% cross slope
Solution: Demolish existing and construct new route
Bar. Severity: 1 Necessary Cost Estimate: $60,250.00 Status:
Implementation Priority: 4 Facility Function:
Implementation Phase: Implementation Date:
Official Responsible:
Notes:



Field Date: 5/13/2011 Report Date: 5/13/2011 Barrier #: 7993
Location: Denton Wy and Denton Wy - Corner A
X Coordinate: -121.2742
Y Coordinate: 38.68204
Barrier Area: Curb Ramps
Barrier Type: No Curb Ramp - Depressed Existing Curb
Code Ref: CBC 1127B.5.1 and ADA/ABA 402.2
As Built Meas: 1 Quantity: EACH
Description: No compliant curb cut at corner (intersection)
As Built Desc: 15.4% running slope at depressed area
Solution: Demolish existing and construct curb cut
Bar. Severity: 1 Necessary Cost Estimate: $2,500.00 Status:
Implementation Priority: 4 Facility Function:
Implementation Phase: Implementation Date:
Official Responsible:
Notes: Two - way intersection corners A,D



Field Date: 5/13/2011 Report Date: 5/13/2011 Barrier #: 7994
Location: Denton Wy and Denton Wy - Corner D
X Coordinate: -121.27421
Y Coordinate: 38.68191
Barrier Area: Curb Ramps
Barrier Type: No Curb Ramp - Depressed Existing Curb
Code Ref: CBC 1127B.5.1 and ADA/ABA 402.2
As Built Meas: 1 Quantity: EACH
Description: No compliant curb cut at corner (intersection)
As Built Desc: 16.1% running slope at depressed area
Solution: Demolish existing and construct curb cut
Bar. Severity: 1 Necessary Cost Estimate: $2,500.00 Status:
Implementation Priority: 4 Facility Function:
Implementation Phase: Implementation Date:
Official Responsible:
Notes: Two - way intersection corners A,D



Field Date: 5/13/2011 Report Date: 5/13/2011 Barrier #: 7995
Location: Denton Wy - North
X Coordinate: -121.27428
Y Coordinate: 38.68201
Barrier Area: Sidewalks
Barrier Type: Cross Slope - Existing (5.0% or more)
Code Ref: CBC 1133B.7.1.3 and ADA/ABA 403.3
As Built Meas: 443 Quantity: LF
Description: Cross slope exceeds 2.0% (5.0% or more)
As Built Desc: 5.4% cross slope
Solution: Demolish existing and construct new route
Bar. Severity: 1 Necessary Cost Estimate: $55,375.00 Status:
Implementation Priority: 4 Facility Function:
Implementation Phase: Implementation Date:
Official Responsible:
Notes:



Field Date: 5/13/2011 Report Date: 5/13/2011 Barrier #: 7996
Location: Denton Wy - East
X Coordinate: -121.27583
Y Coordinate: 38.68202
Barrier Area: Sidewalks
Barrier Type: Cross Slope - Existing (4.1% to 4.9%)
Code Ref: CBC 1133B.7.1.3 and ADA/ABA 403.3
As Built Meas: 251 Quantity: LF
Description: Cross slope exceeds 2.0% (4.1% to 4.9%)
As Built Desc: 4.7% cross slope
Solution: Demolish existing and construct new route
Bar. Severity: 2 Recommended Cost Estimate: $31,375.00 Status:
Implementation Priority: 4 Facility Function:
Implementation Phase: Implementation Date:
Official Responsible:
Notes:



Field Date: 5/13/2011 Report Date: 5/13/2011 Barrier #: 7997A
Location: Denton Wy - South
X Coordinate: -121.27581
Y Coordinate: 38.68272
Barrier Area: Sidewalks
Barrier Type: Cross Slope - Existing (5.0% or more)
Code Ref: CBC 1133B.7.1.3 and ADA/ABA 403.3
As Built Meas: 434 Quantity: LF
Description: Cross slope exceeds 2.0% (5.0% or more)
As Built Desc: 6.5% cross slope
Solution: Demolish existing and construct new route
Bar. Severity: 1 Necessary Cost Estimate: $54,250.00 Status:
Implementation Priority: 4 Facility Function:
Implementation Phase: Implementation Date:
Official Responsible:
Notes:



Field Date: 5/13/2011 Report Date: 5/13/2011 Barrier #: 7997B
Location: Denton Wy - South
X Coordinate: -121.27447
Y Coordinate: 38.68264
Barrier Area: Sidewalks
Barrier Type: Abrupt Change in Level - > 1/2"
Code Ref: CBC 1133B.7.1 and ADA/ABA 303.3
As Built Meas: 4 Quantity: LF
Description: Change in level greater than 1/2"
As Built Desc: 1/2" lip in sidewalk surface
Solution: Grind or repair sidewalk to remove trip hazard
Bar. Severity: 1 Necessary Cost Estimate: $1,000.00 Status:
Implementation Priority: 4 Facility Function:
Implementation Phase: Implementation Date:
Official Responsible:
Notes:



Field Date: 5/13/2011 Report Date: 5/13/2011 Barrier #: 7997C
Location: Denton Wy - South
X Coordinate: -121.27438
Y Coordinate: 38.68262
Barrier Area: Sidewalks
Barrier Type: Abrupt Change in Level - > 1/2"
Code Ref: CBC 1133B.7.1 and ADA/ABA 303.3
As Built Meas: 4 Quantity: LF
Description: Change in level greater than 1/2"
As Built Desc: 1/2" lip in sidewalk surface
Solution: Grind or repair sidewalk to remove trip hazard
Bar. Severity: 1 Necessary Cost Estimate: $1,000.00 Status:
Implementation Priority: 4 Facility Function:
Implementation Phase: Implementation Date:
Official Responsible:
Notes:



Field Date: 5/13/2011 Report Date: 5/13/2011 Barrier #: 7998
Location: Denton Wy - West
X Coordinate: -121.27433
Y Coordinate: 38.68261
Barrier Area: Sidewalks
Barrier Type: Cross Slope - Existing (4.1% to 4.9%)
Code Ref: CBC 1133B.7.1.3 and ADA/ABA 403.3
As Built Meas: 22 Quantity: LF
Description: Cross slope exceeds 2.0% (4.1% to 4.9%)
As Built Desc: 4.5% cross slope
Solution: Demolish existing and construct new route
Bar. Severity: 2 Recommended Cost Estimate: $2,750.00 Status:
Implementation Priority: 4 Facility Function:
Implementation Phase: Implementation Date:
Official Responsible:
Notes:



Field Date: 5/13/2011 Report Date: 5/13/2011 Barrier #: 7999
Location: Denton Wy - West
X Coordinate: -121.27418
Y Coordinate: 38.68186
Barrier Area: Sidewalks
Barrier Type: Cross Slope - Existing (4.1% to 4.9%)
Code Ref: CBC 1133B.7.1.3 and ADA/ABA 403.3
As Built Meas: 187 Quantity: LF
Description: Cross slope exceeds 2.0% (4.1% to 4.9%)
As Built Desc: 4.9% cross slope
Solution: Demolish existing and construct new route
Bar. Severity: 2 Recommended Cost Estimate: $23,375.00 Status:
Implementation Priority: 4 Facility Function:
Implementation Phase: Implementation Date:
Official Responsible:
Notes:



Field Date: 5/13/2011 Report Date: 5/13/2011 Barrier #: 8000
Location: Sun Hill Dr - North
X Coordinate: -121.2742
Y Coordinate: 38.68132
Barrier Area: Sidewalks
Barrier Type: Cross Slope - Existing (5.0% or more)
Code Ref: CBC 1133B.7.1.3 and ADA/ABA 403.3
As Built Meas: 808 Quantity: LF
Description: Cross slope exceeds 2.0% (5.0% or more)
As Built Desc: 5.7% cross slope
Solution: Demolish existing and construct new route
Bar. Severity: 1 Necessary Cost Estimate: $101,000.00 Status:
Implementation Priority: 4 Facility Function:
Implementation Phase: Implementation Date:
Official Responsible:
Notes:



Field Date: 5/13/2011 Report Date: 5/13/2011 Barrier #: 8001
Location: Sun Hill Dr and Nightengale Ct - Corner A
X Coordinate: -121.2772
Y Coordinate: 38.68123
Barrier Area: Curb Ramps
Barrier Type: Truncated Domes
Code Ref: CBC 1127B.5.7 and ADA/ABA 705.1.3
As Built Meas: 1 Quantity: EACH
Description: No truncated domes provided at curb ramp
As Built Desc: No detectable warnings at curb ramp
Solution: Provide compliant truncated domes
Bar. Severity: 2 Recommended Cost Estimate: $1,400.00 Status:
Implementation Priority: 4 Facility Function:
Implementation Phase: Implementation Date:
Official Responsible:
Notes: Four - way intersection corners A,B,C,D



Field Date: 5/13/2011 Report Date: 5/13/2011 Barrier #: 8002A
Location: Sun Hill Dr and Nightengale Ct - Corner B (A-A)
X Coordinate: -121.27699
Y Coordinate: 38.68129
Barrier Area: Curb Ramps
Barrier Type: 12" Grooves - Existing (4.1% to 4.9%)
Code Ref: CBC 1127B.5.6
As Built Meas: 1 Quantity: EACH
Description: 12" grooves at top of curb ramp are not level (4.1% to 4.9%)
As Built Desc: 4.1% at 12" grooves
Solution: Demolish existing and construct new curb ramp
Bar. Severity: 2 Recommended Cost Estimate: $2,500.00 Status:
Implementation Priority: 4 Facility Function:
Implementation Phase: Implementation Date:
Official Responsible:
Notes: Four - way intersection corners A,B,C,D



Field Date: 5/13/2011 Report Date: 5/13/2011 Barrier #: 8002B
Location: Sun Hill Dr and Nightengale Ct - Corner B (A-A)
X Coordinate: -121.27699
Y Coordinate: 38.68129
Barrier Area: Curb Ramps
Barrier Type: Truncated Domes
Code Ref: CBC 1127B.5.7 and ADA/ABA 705.1.3
As Built Meas: 1 Quantity: EACH
Description: No truncated domes provided at curb ramp
As Built Desc: No detectable warnings at curb ramp
Solution: Provide compliant truncated domes
Bar. Severity: 2 Recommended Cost Estimate: $0.00 Status:
Implementation Priority: 4 Facility Function:
Implementation Phase: Implementation Date:
Official Responsible:
Notes: Four - way intersection corners A,B,C,D



Field Date: 5/13/2011 Report Date: 5/13/2011 Barrier #: 8003
Location: Sun Hill Dr and Nightengale Ct - Corner B (A-B)
X Coordinate: -121.27696
Y Coordinate: 38.68124
Barrier Area: Curb Ramps
Barrier Type: No Curb Ramp - Depressed Existing Curb
Code Ref: CBC 1127B.5.1 and ADA/ABA 402.2
As Built Meas: 1 Quantity: EACH
Description: No compliant curb cut at corner (intersection)
As Built Desc: 12.5% running slope at depressed area
Solution: Demolish existing and construct curb cut
Bar. Severity: 1 Necessary Cost Estimate: $2,500.00 Status:
Implementation Priority: 4 Facility Function:
Implementation Phase: Implementation Date:
Official Responsible:
Notes: Four - way intersection corners A,B,C,D



Field Date: 5/13/2011 Report Date: 5/13/2011 Barrier #: 8004A
Location: Sun Hill Dr - and Sandpiper Ct - Corner C
X Coordinate: -121.27695
Y Coordinate: 38.68112
Barrier Area: Curb Ramps
Barrier Type: 12" Grooves - Existing (>5.0%)
Code Ref: CBC 1127B.5.6
As Built Meas: 1 Quantity: EACH
Description: 12" grooves at top of curb ramp are not level (>5.0%)
As Built Desc: 6.3% at 12" grooves
Solution: Demolish existing and construct new curb ramp
Bar. Severity: 1 Necessary Cost Estimate: $2,500.00 Status:
Implementation Priority: 4 Facility Function:
Implementation Phase: Implementation Date:
Official Responsible:
Notes: Four - way intersection corners A,B,C,D



Field Date: 5/13/2011 Report Date: 5/13/2011 Barrier #: 8004B
Location: Sun Hill Dr - and Sandpiper Ct - Corner C
X Coordinate: -121.27695
Y Coordinate: 38.68112
Barrier Area: Curb Ramps
Barrier Type: Running Slope - Existing (9.5% or more)
Code Ref: CBC 1127B.5.3 and ADA/ABA 406.1
As Built Meas: 1 Quantity: EACH
Description: Ramp run cross slope exceeds 2.0% (9.5% or more)
As Built Desc: 12.4% running slope
Solution: Demolish existing and construct new curb ramp
Bar. Severity: 1 Necessary Cost Estimate: $0.00 Status:
Implementation Priority: 4 Facility Function:
Implementation Phase: Implementation Date:
Official Responsible:
Notes: Four - way intersection corners A,B,C,D



Field Date: 5/13/2011 Report Date: 5/13/2011 Barrier #: 8004C
Location: Sun Hill Dr - and Sandpiper Ct - Corner C
X Coordinate: -121.27695
Y Coordinate: 38.68112
Barrier Area: Curb Ramps
Barrier Type: Parallel Ramp Landing - Existing (>5.0% or more)
Code Ref: CBC 1127B.5.4 and ADA/ABA 406.4
As Built Meas: 1 Quantity: EACH
Description: Curb ramp landing or pan not level (>5.0% or more)
As Built Desc: 7.6% landing slope
Solution: Demolish existing and construct new transition
Bar. Severity: 1 Necessary Cost Estimate: $0.00 Status:
Implementation Priority: 4 Facility Function:
Implementation Phase: Implementation Date:
Official Responsible:
Notes: Four - way intersection corners A,B,C,D



Field Date: 5/13/2011 Report Date: 5/13/2011 Barrier #: 8004D
Location: Sun Hill Dr - and Sandpiper Ct - Corner C
X Coordinate: -121.27695
Y Coordinate: 38.68112
Barrier Area: Curb Ramps
Barrier Type: Truncated Domes
Code Ref: CBC 1127B.5.7 and ADA/ABA 705.1.3
As Built Meas: 1 Quantity: EACH
Description: No truncated domes provided at curb ramp
As Built Desc: No detectable warnings at curb ramp
Solution: Provide compliant truncated domes
Bar. Severity: 2 Recommended Cost Estimate: $0.00 Status:
Implementation Priority: 4 Facility Function:
Implementation Phase: Implementation Date:
Official Responsible:
Notes: Four - way intersection corners A,B,C,D



Field Date: 5/13/2011 Report Date: 5/13/2011 Barrier #: 8005A
Location: Sun Hill Dr - and Sandpiper Ct - Corner D
X Coordinate: -121.27711
Y Coordinate: 38.68112
Barrier Area: Curb Ramps
Barrier Type: 12" Grooves - Existing (>5.0%)
Code Ref: CBC 1127B.5.6
As Built Meas: 1 Quantity: EACH
Description: 12" grooves at top of curb ramp are not level (>5.0%)
As Built Desc: 5.4% at 12" grooves
Solution: Demolish existing and construct new curb ramp
Bar. Severity: 1 Necessary Cost Estimate: $2,500.00 Status:
Implementation Priority: 4 Facility Function:
Implementation Phase: Implementation Date:
Official Responsible:
Notes: Four - way intersection corners A,B,C,D



Field Date: 5/13/2011 Report Date: 5/13/2011 Barrier #: 8005B
Location: Sun Hill Dr - and Sandpiper Ct - Corner D
X Coordinate: -121.27711
Y Coordinate: 38.68112
Barrier Area: Curb Ramps
Barrier Type: Parallel Ramp Landing - Existing (>5.0% or more)
Code Ref: CBC 1127B.5.4 and ADA/ABA 406.4
As Built Meas: 1 Quantity: EACH
Description: Curb ramp landing or pan not level (>5.0% or more)
As Built Desc: 8.8% landing slope
Solution: Demolish existing and construct new transition
Bar. Severity: 1 Necessary Cost Estimate: $0.00 Status:
Implementation Priority: 4 Facility Function:
Implementation Phase: Implementation Date:
Official Responsible:
Notes: Four - way intersection corners A,B,C,D



Field Date: 5/13/2011 Report Date: 5/13/2011 Barrier #: 8005C
Location: Sun Hill Dr - and Sandpiper Ct - Corner D
X Coordinate: -121.27711
Y Coordinate: 38.68112
Barrier Area: Curb Ramps
Barrier Type: Truncated Domes
Code Ref: CBC 1127B.5.7 and ADA/ABA 705.1.3
As Built Meas: 1 Quantity: EACH
Description: No truncated domes provided at curb ramp
As Built Desc: No detectable warnings at curb ramp
Solution: Provide compliant truncated domes
Bar. Severity: 2 Recommended Cost Estimate: $0.00 Status:
Implementation Priority: 4 Facility Function:
Implementation Phase: Implementation Date:
Official Responsible:
Notes: Four - way intersection corners A,B,C,D



Field Date: 5/13/2011 Report Date: 5/13/2011 Barrier #: 8005D
Location: Sun Hill Dr - and Sandpiper Ct - Corner D
X Coordinate: -121.27711
Y Coordinate: 38.68112
Barrier Area: Curb Ramps
Barrier Type: Transition into Roadway - Existing (8.3% or more)
Code Ref: CBC 1127B.5.3 and ADA/ABA 406.2
As Built Meas: 6 Quantity: SF
Description: Transition from gutter into roadway slope exceeds 5.0% (8.3% or more)
As Built Desc: 12.0% transition slope
Solution: Demolish existing and construct new transition
Bar. Severity: 1 Necessary Cost Estimate: $0.00 Status:
Implementation Priority: 4 Facility Function:
Implementation Phase: Implementation Date:
Official Responsible:
Notes: Four - way intersection corners A,B,C,D



Field Date: 5/13/2011 Report Date: 5/13/2011 Barrier #: 8006
Location: Nightengale Ct - East
X Coordinate: -121.27697
Y Coordinate: 38.68136
Barrier Area: Sidewalks
Barrier Type: Cross Slope - Existing (4.1% to 4.9%)
Code Ref: CBC 1133B.7.1.3 and ADA/ABA 403.3
As Built Meas: 101 Quantity: LF
Description: Cross slope exceeds 2.0% (4.1% to 4.9%)
As Built Desc: 4.6% cross slope
Solution: Demolish existing and construct new route
Bar. Severity: 2 Recommended Cost Estimate: $12,625.00 Status:
Implementation Priority: 4 Facility Function:
Implementation Phase: Implementation Date:
Official Responsible:
Notes:



Field Date: 5/13/2011 Report Date: 5/13/2011 Barrier #: 8007
Location: Nightengale Ct - South
X Coordinate: -121.27696
Y Coordinate: 38.68161
Barrier Area: Sidewalks
Barrier Type: Cross Slope - Existing (4.1% to 4.9%)
Code Ref: CBC 1133B.7.1.3 and ADA/ABA 403.3
As Built Meas: 100 Quantity: LF
Description: Cross slope exceeds 2.0% (4.1% to 4.9%)
As Built Desc: 4.2% cross slope
Solution: Demolish existing and construct new route
Bar. Severity: 2 Recommended Cost Estimate: $12,500.00 Status:
Implementation Priority: 4 Facility Function:
Implementation Phase: Implementation Date:
Official Responsible:
Notes:



Field Date: 5/13/2011 Report Date: 5/13/2011 Barrier #: 8008
Location: Nightengale Ct - North
X Coordinate: -121.27671
Y Coordinate: 38.68173
Barrier Area: Sidewalks
Barrier Type: Cross Slope - Existing (4.1% to 4.9%)
Code Ref: CBC 1133B.7.1.3 and ADA/ABA 403.3
As Built Meas: 252 Quantity: LF
Description: Cross slope exceeds 2.0% (4.1% to 4.9%)
As Built Desc: 4.1% cross slope
Solution: Demolish existing and construct new route
Bar. Severity: 2 Recommended Cost Estimate: $31,500.00 Status:
Implementation Priority: 4 Facility Function:
Implementation Phase: Implementation Date:
Official Responsible:
Notes:



Field Date: 5/13/2011 Report Date: 5/13/2011 Barrier #: 8009
Location: Nightengale Ct - West
X Coordinate: -121.27709
Y Coordinate: 38.68173
Barrier Area: Sidewalks
Barrier Type: Cross Slope - Existing (3.1% to 4.0%)
Code Ref: CBC 1133B.7.1.3 and ADA/ABA 403.3
As Built Meas: 164 Quantity: LF
Description: Cross slope exceeds 2.0% (3.1% to 4.0%)
As Built Desc: 4.0% cross slope
Solution: Demolish existing and construct new route
Bar. Severity: 3 Hindrance Cost Estimate: $20,500.00 Status:
Implementation Priority: 4 Facility Function:
Implementation Phase: Implementation Date:
Official Responsible:
Notes:



Field Date: 5/13/2011 Report Date: 5/13/2011 Barrier #: 8010
Location: Sun Hill Dr - North
X Coordinate: -121.27724
Y Coordinate: 38.68123
Barrier Area: Sidewalks
Barrier Type: Cross Slope - Existing (5.0% or more)
Code Ref: CBC 1133B.7.1.3 and ADA/ABA 403.3
As Built Meas: 104 Quantity: LF
Description: Cross slope exceeds 2.0% (5.0% or more)
As Built Desc: 5..1% cross slope
Solution: Demolish existing and construct new route
Bar. Severity: 1 Necessary Cost Estimate: $13,000.00 Status:
Implementation Priority: 4 Facility Function:
Implementation Phase: Implementation Date:
Official Responsible:
Notes:



Field Date: 5/13/2011 Report Date: 5/13/2011 Barrier #: 8011
Location: Sun Hill Dr - North
X Coordinate: -121.27755
Y Coordinate: 38.68127
Barrier Area: Sidewalks
Barrier Type: Clear Width - Existing (≤31” or less)
Code Ref: CBC 1133B.7.1
As Built Meas: 1 Quantity: LF
Description: Pedestrian route is not min. 48" wide (≤31” or less)
As Built Desc: 24" clear width due to foilage
Solution: Trim foliage to provide min. 48" clear width
Bar. Severity: 1 Necessary Cost Estimate: $125.00 Status:
Implementation Priority: 4 Facility Function:
Implementation Phase: Implementation Date:
Official Responsible:
Notes:



Field Date: 5/13/2011 Report Date: 5/13/2011 Barrier #: 8012
Location: Sun Hill Dr - North
X Coordinate: -121.27763
Y Coordinate: 38.68126
Barrier Area: Sidewalks
Barrier Type: Driveway - Existing (5.0% or more)
Code Ref: CBC 1133B.7.1.3 and ADA/ABA 403.3
As Built Meas: 28 Quantity: LF
Description: Driveway cross slope exceeds 2.0% (5.0% or more)
As Built Desc: 7.2% cross slope
Solution: Provide min. 48" wide level walkway through driveway
Bar. Severity: 4 Low Severity Cost Estimate: $3,500.00 Status:
Implementation Priority: 4 Facility Function:
Implementation Phase: Implementation Date:
Official Responsible:
Notes:



Field Date: 5/13/2011 Report Date: 5/13/2011 Barrier #: 8013A
Location: Sun Hill Dr - North
X Coordinate: -121.27771
Y Coordinate: 38.68124
Barrier Area: Sidewalks
Barrier Type: Cross Slope - Existing (5.0% or more)
Code Ref: CBC 1133B.7.1.3 and ADA/ABA 403.3
As Built Meas: 40 Quantity: LF
Description: Cross slope exceeds 2.0% (5.0% or more)
As Built Desc: 6.0% cross slope
Solution: Demolish existing and construct new route
Bar. Severity: 1 Necessary Cost Estimate: $5,000.00 Status:
Implementation Priority: 4 Facility Function:
Implementation Phase: Implementation Date:
Official Responsible:
Notes:



Field Date: 5/13/2011 Report Date: 5/13/2011 Barrier #: 8013B
Location: Sun Hill Dr - North
X Coordinate: -121.27778
Y Coordinate: 38.68119
Barrier Area: Sidewalks
Barrier Type: Abrupt Change in Level - > 1/2"
Code Ref: CBC 1133B.7.1 and ADA/ABA 303.3
As Built Meas: 4 Quantity: LF
Description: Change in level greater than 1/2"
As Built Desc: 1/2" lip in sidewalk surface
Solution: Grind or repair sidewalk to remove trip hazard
Bar. Severity: 1 Necessary Cost Estimate: $1,000.00 Status:
Implementation Priority: 4 Facility Function:
Implementation Phase: Implementation Date:
Official Responsible:
Notes:



Field Date: 5/13/2011 Report Date: 5/13/2011 Barrier #: 8014
Location: Sun Hill Dr - South
X Coordinate: -121.27776
Y Coordinate: 38.68118
Barrier Area: Sidewalks
Barrier Type: Cross Slope - Existing (4.1% to 4.9%)
Code Ref: CBC 1133B.7.1.3 and ADA/ABA 403.3
As Built Meas: 48 Quantity: LF
Description: Cross slope exceeds 2.0% (4.1% to 4.9%)
As Built Desc: 4.3% cross slope
Solution: Demolish existing and construct new route
Bar. Severity: 2 Recommended Cost Estimate: $6,000.00 Status:
Implementation Priority: 4 Facility Function:
Implementation Phase: Implementation Date:
Official Responsible:
Notes:



Field Date: 5/13/2011 Report Date: 5/13/2011 Barrier #: 8015
Location: Sun Hill Dr - South
X Coordinate: -121.27768
Y Coordinate: 38.68111
Barrier Area: Sidewalks
Barrier Type: Driveway - Existing (5.0% or more)
Code Ref: CBC 1133B.7.1.3 and ADA/ABA 403.3
As Built Meas: 29 Quantity: LF
Description: Driveway cross slope exceeds 2.0% (5.0% or more)
As Built Desc: 9.2% cross slope
Solution: Provide min. 48" wide level walkway through driveway
Bar. Severity: 4 Low Severity Cost Estimate: $3,625.00 Status:
Implementation Priority: 4 Facility Function:
Implementation Phase: Implementation Date:
Official Responsible:
Notes:



Field Date: 5/13/2011 Report Date: 5/13/2011 Barrier #: 8016
Location: Sun Hill Dr - South
X Coordinate: -121.27763
Y Coordinate: 38.68111
Barrier Area: Sidewalks
Barrier Type: Cross Slope - Existing (5.0% or more)
Code Ref: CBC 1133B.7.1.3 and ADA/ABA 403.3
As Built Meas: 131 Quantity: LF
Description: Cross slope exceeds 2.0% (5.0% or more)
As Built Desc: 5.8% cross slope
Solution: Demolish existing and construct new route
Bar. Severity: 1 Necessary Cost Estimate: $16,375.00 Status:
Implementation Priority: 4 Facility Function:
Implementation Phase: Implementation Date:
Official Responsible:
Notes:



Field Date: 5/13/2011 Report Date: 5/13/2011 Barrier #: 8017
Location: Sandpiper Ct - West
X Coordinate: -121.27711
Y Coordinate: 38.68104
Barrier Area: Sidewalks
Barrier Type: Cross Slope - Existing (4.1% to 4.9%)
Code Ref: CBC 1133B.7.1.3 and ADA/ABA 403.3
As Built Meas: 162 Quantity: LF
Description: Cross slope exceeds 2.0% (4.1% to 4.9%)
As Built Desc: 4.2.% cross slope
Solution: Demolish existing and construct new route
Bar. Severity: 2 Recommended Cost Estimate: $20,250.00 Status:
Implementation Priority: 4 Facility Function:
Implementation Phase: Implementation Date:
Official Responsible:
Notes:



Field Date: 5/13/2011 Report Date: 5/13/2011 Barrier #: 8018
Location: Sandpiper Ct - East
X Coordinate: -121.27701
Y Coordinate: 38.68073
Barrier Area: Sidewalks
Barrier Type: Cross Slope - Existing (3.1% to 4.0%)
Code Ref: CBC 1133B.7.1.3 and ADA/ABA 403.3
As Built Meas: 168 Quantity: LF
Description: Cross slope exceeds 2.0% (3.1% to 4.0%)
As Built Desc: 3.8% cross slope
Solution: Demolish existing and construct new route
Bar. Severity: 3 Hindrance Cost Estimate: $21,000.00 Status:
Implementation Priority: 4 Facility Function:
Implementation Phase: Implementation Date:
Official Responsible:
Notes:



Field Date: 5/13/2011 Report Date: 5/13/2011 Barrier #: 8019
Location: Sun Hill Dr - South
X Coordinate: -121.27693
Y Coordinate: 38.68114
Barrier Area: Sidewalks
Barrier Type: Cross Slope - Existing (4.1% to 4.9%)
Code Ref: CBC 1133B.7.1.3 and ADA/ABA 403.3
As Built Meas: 176 Quantity: LF
Description: Cross slope exceeds 2.0% (4.1% to 4.9%)
As Built Desc: 4.2% cross slope
Solution: Demolish existing and construct new route
Bar. Severity: 2 Recommended Cost Estimate: $22,000.00 Status:
Implementation Priority: 4 Facility Function:
Implementation Phase: Implementation Date:
Official Responsible:
Notes:



Field Date: 5/13/2011 Report Date: 5/13/2011 Barrier #: 8020A
Location: Birdcage St - West
X Coordinate: -121.27622
Y Coordinate: 38.6811
Barrier Area: Sidewalks
Barrier Type: Cross Slope - Existing (4.1% to 4.9%)
Code Ref: CBC 1133B.7.1.3 and ADA/ABA 403.3
As Built Meas: 253 Quantity: LF
Description: Cross slope exceeds 2.0% (4.1% to 4.9%)
As Built Desc: 4.8% cross slope
Solution: Demolish existing and construct new route
Bar. Severity: 2 Recommended Cost Estimate: $31,625.00 Status:
Implementation Priority: 4 Facility Function:
Implementation Phase: Implementation Date:
Official Responsible:
Notes:



Field Date: 5/13/2011 Report Date: 5/13/2011 Barrier #: 8020B
Location: Birdcage St - West
X Coordinate: -121.27623
Y Coordinate: 38.68079
Barrier Area: Sidewalks
Barrier Type: Abrupt Change in Level - > 1/2"
Code Ref: CBC 1133B.7.1 and ADA/ABA 303.3
As Built Meas: 4 Quantity: LF
Description: Change in level greater than 1/2"
As Built Desc: 1/2" lip in sidewalk surface
Solution: Grind or repair sidewalk to remove trip hazard
Bar. Severity: 1 Necessary Cost Estimate: $1,000.00 Status:
Implementation Priority: 4 Facility Function:
Implementation Phase: Implementation Date:
Official Responsible:
Notes:



Field Date: 5/13/2011 Report Date: 5/13/2011 Barrier #: 8021
Location: Chancey Ct - North
X Coordinate: -121.27626
Y Coordinate: 38.68032
Barrier Area: Sidewalks
Barrier Type: Cross Slope - Existing (3.1% to 4.0%)
Code Ref: CBC 1133B.7.1.3 and ADA/ABA 403.3
As Built Meas: 173 Quantity: LF
Description: Cross slope exceeds 2.0% (3.1% to 4.0%)
As Built Desc: 3.5% cross slope
Solution: Demolish existing and construct new route
Bar. Severity: 3 Hindrance Cost Estimate: $21,625.00 Status:
Implementation Priority: 4 Facility Function:
Implementation Phase: Implementation Date:
Official Responsible:
Notes:



Field Date: 5/13/2011 Report Date: 5/13/2011 Barrier #: 8022A
Location: Chancey Ct - South
X Coordinate: -121.27676
Y Coordinate: 38.6802
Barrier Area: Sidewalks
Barrier Type: Cross Slope - Existing (4.1% to 4.9%)
Code Ref: CBC 1133B.7.1.3 and ADA/ABA 403.3
As Built Meas: 168 Quantity: LF
Description: Cross slope exceeds 2.0% (4.1% to 4.9%)
As Built Desc: 4.4% cross slope
Solution: Demolish existing and construct new route
Bar. Severity: 2 Recommended Cost Estimate: $21,000.00 Status:
Implementation Priority: 4 Facility Function:
Implementation Phase: Implementation Date:
Official Responsible:
Notes:



Field Date: 5/13/2011 Report Date: 5/13/2011 Barrier #: 8022B
Location: Chancey Ct - South
X Coordinate: -121.27639
Y Coordinate: 38.6802
Barrier Area: Sidewalks
Barrier Type: Surface Condition - Damaged
Code Ref: CBC 1133B.7.1 and ADA/ABA 302.1
As Built Meas: 12 Quantity: LF
Description: Surface is not firm and stable (cracked, broken or loose soil, etc.)
As Built Desc: Cracked concrete
Solution: Repair surface to make firm and stable
Bar. Severity: 1 Necessary Cost Estimate: $1,500.00 Status:
Implementation Priority: 4 Facility Function:
Implementation Phase: Implementation Date:
Official Responsible:
Notes:



Field Date: 5/13/2011 Report Date: 5/13/2011 Barrier #: 8023
Location: Birdcage St - West
X Coordinate: -121.27619
Y Coordinate: 38.68019
Barrier Area: Sidewalks
Barrier Type: Cross Slope - Existing (4.1% to 4.9%)
Code Ref: CBC 1133B.7.1.3 and ADA/ABA 403.3
As Built Meas: 154 Quantity: LF
Description: Cross slope exceeds 2.0% (4.1% to 4.9%)
As Built Desc: 4.1% cross slope
Solution: Demolish existing and construct new route
Bar. Severity: 2 Recommended Cost Estimate: $19,250.00 Status:
Implementation Priority: 4 Facility Function:
Implementation Phase: Implementation Date:
Official Responsible:
Notes:



Field Date: 5/13/2011 Report Date: 5/13/2011 Barrier #: 8024A
Location: Sunrise Creek Ct - North
X Coordinate: -121.27613
Y Coordinate: 38.67967
Barrier Area: Sidewalks
Barrier Type: Cross Slope - Existing (3.1% to 4.0%)
Code Ref: CBC 1133B.7.1.3 and ADA/ABA 403.3
As Built Meas: 141 Quantity: LF
Description: Cross slope exceeds 2.0% (3.1% to 4.0%)
As Built Desc: 3.3% cross slope
Solution: Demolish existing and construct new route
Bar. Severity: 3 Hindrance Cost Estimate: $17,625.00 Status:
Implementation Priority: 1 Facility Function:
Implementation Phase: Implementation Date:
Official Responsible:
Notes:



Field Date: 5/13/2011 Report Date: 5/13/2011 Barrier #: 8024B
Location: Sunrise Creek Ct - North
X Coordinate: -121.27651
Y Coordinate: 38.67967
Barrier Area: Sidewalks
Barrier Type: No Sidewalk - No Barricade
Code Ref: MUTCD Section 6D.01
As Built Meas: 1 Quantity: JOB
Description: No barricade provided where sidewalk ends in hazardous location
As Built Desc: No barricade or other warning provided for the visually impaired at end of sidewalk
Solution: Provide barricade with cane detectable warning at end of sidewalk
Bar. Severity: 1 Necessary Cost Estimate: $1,350.00 Status:
Implementation Priority: 1 Facility Function:
Implementation Phase: Implementation Date:
Official Responsible:
Notes:



Field Date: 5/13/2011 Report Date: 5/13/2011 Barrier #: 8025
Location: Sunrise Creek Ct - South
X Coordinate: -121.27663
Y Coordinate: 38.67956
Barrier Area: Sidewalks
Barrier Type: No Sidewalk - No Barricade
Code Ref: MUTCD Section 6D.01
As Built Meas: 1 Quantity: JOB
Description: No barricade provided where sidewalk ends in hazardous location
As Built Desc: No barricade or other warning provided for the visually impaired at end of sidewalk
Solution: Provide barricade with cane detectable warning at end of sidewalk
Bar. Severity: 1 Necessary Cost Estimate: $1,350.00 Status:
Implementation Priority: 1 Facility Function:
Implementation Phase: Implementation Date:
Official Responsible:
Notes:



Field Date: 5/13/2011 Report Date: 5/13/2011 Barrier #: 8026
Location: Sunrise Creek Ct - South
X Coordinate: -121.27663
Y Coordinate: 38.67958
Barrier Area: Sidewalks
Barrier Type: Cross Slope - Existing (3.1% to 4.0%)
Code Ref: CBC 1133B.7.1.3 and ADA/ABA 403.3
As Built Meas: 142 Quantity: LF
Description: Cross slope exceeds 2.0% (3.1% to 4.0%)
As Built Desc: 3.4% cross slope
Solution: Demolish existing and construct new route
Bar. Severity: 3 Hindrance Cost Estimate: $17,750.00 Status:
Implementation Priority: 1 Facility Function:
Implementation Phase: Implementation Date:
Official Responsible:
Notes:



Field Date: 5/13/2011 Report Date: 5/13/2011 Barrier #: 8027
Location: Birdcage St - West
X Coordinate: -121.27607
Y Coordinate: 38.67944
Barrier Area: Sidewalks
Barrier Type: Cross Slope - Existing (3.1% to 4.0%)
Code Ref: CBC 1133B.7.1.3 and ADA/ABA 403.3
As Built Meas: 39 Quantity: LF
Description: Cross slope exceeds 2.0% (3.1% to 4.0%)
As Built Desc: 3.5% cross slope
Solution: Demolish existing and construct new route
Bar. Severity: 3 Hindrance Cost Estimate: $4,875.00 Status:
Implementation Priority: 4 Facility Function:
Implementation Phase: Implementation Date:
Official Responsible:
Notes:



Field Date: 5/13/2011 Report Date: 5/13/2011 Barrier #: 8028
Location: Birdcage St - West
X Coordinate: -121.27607
Y Coordinate: 38.67936
Barrier Area: Sidewalks
Barrier Type: Driveway -12" Grooves Incorrect Application
Code Ref: CBC 1127B.5.6
As Built Meas: 1 Quantity: JOB
Description: 12" grooves required only at curb ramps identified at transition into driveway
As Built Desc: 12" grooves incorrectly provided where no curb ramp exists
Solution: No remediation recommended, until new construction is performed in area
Bar. Severity: 4 Low Severity Cost Estimate: $0.00 Status:
Implementation Priority: 4 Facility Function:
Implementation Phase: Implementation Date:
Official Responsible:
Notes:



Field Date: 5/13/2011 Report Date: 5/13/2011 Barrier #: 8029
Location: Birdcage St - West
X Coordinate: -121.27606
Y Coordinate: 38.67923
Barrier Area: Sidewalks
Barrier Type: Driveway -12" Grooves Incorrect Application
Code Ref: CBC 1127B.5.6
As Built Meas: 1 Quantity: JOB
Description: 12" grooves required only at curb ramps identified at transition into driveway
As Built Desc: 12" grooves incorrectly provided where no curb ramp exists
Solution: No remediation recommended, until new construction is performed in area
Bar. Severity: 4 Low Severity Cost Estimate: $0.00 Status:
Implementation Priority: 4 Facility Function:
Implementation Phase: Implementation Date:
Official Responsible:
Notes:



Field Date: 5/13/2011 Report Date: 5/13/2011 Barrier #: 8030
Location: Birdcage St - West
X Coordinate: -121.27608
Y Coordinate: 38.67889
Barrier Area: Sidewalks
Barrier Type: Driveway - Existing (5.0% or more)
Code Ref: CBC 1133B.7.1.3 and ADA/ABA 403.3
As Built Meas: 42 Quantity: LF
Description: Driveway cross slope exceeds 2.0% (5.0% or more)
As Built Desc: 8.6% cross slope, 9.5% running slope
Solution: Provide min. 48" wide level walkway through driveway
Bar. Severity: 4 Low Severity Cost Estimate: $5,250.00 Status:
Implementation Priority: 4 Facility Function:
Implementation Phase: Implementation Date:
Official Responsible:
Notes:



Field Date: 5/16/2011 Report Date: 5/16/2011 Barrier #: 8031A
Location: Greenback Ln - North
X Coordinate: -121.27746
Y Coordinate: 38.67861
Barrier Area: Bus Stops and Shelters
Barrier Type: Bench Seat Height
Code Ref: ADAAG 4.37.3* and ADA/ABA 903.4
As Built Meas: 1 Quantity: EACH
Description: Bench seat height not between 17" - 19"
As Built Desc: 15" bench seat height
Solution: Provide new compliant bench or remount at compliant height where possible
Bar. Severity: 3 Hindrance Cost Estimate: $775.00 Status:
Implementation Priority: 1 Facility Function:
Implementation Phase: Implementation Date:
Official Responsible:
Notes:



Field Date: 5/16/2011 Report Date: 5/16/2011 Barrier #: 8031B
Location: Greenback Ln - North
X Coordinate: -121.27746
Y Coordinate: 38.67861
Barrier Area: Bus Stops and Shelters
Barrier Type: Bench Seat Depth
Code Ref: ADAAG 4.37.1 and ADA/ABA 903.4
As Built Meas: 1 Quantity: EACH
Description: Bench seat depth not 20" - 24" deep
As Built Desc: 12" bench seat depth
Solution: Provide min. 1 accessible bench at bench stop
Bar. Severity: 3 Hindrance Cost Estimate: $0.00 Status:
Implementation Priority: 1 Facility Function:
Implementation Phase: Implementation Date:
Official Responsible:
Notes:



Field Date: 5/16/2011 Report Date: 5/16/2011 Barrier #: 8031C
Location: Greenback Ln - North
X Coordinate: -121.27746
Y Coordinate: 38.67861
Barrier Area: Bus Stops and Shelters
Barrier Type: Bench Back Support
Code Ref: ADAAG 4.37.4 and ADA/ABA 903.4
As Built Meas: 1 Quantity: EACH
Description: Bench has no back support of at least 18" high
As Built Desc: 15" back support height
Solution: Provide min. 1 accessible bench at bench stop or shelter
Bar. Severity: 3 Hindrance Cost Estimate: $0.00 Status:
Implementation Priority: 1 Facility Function:
Implementation Phase: Implementation Date:
Official Responsible:
Notes:



Field Date: 5/16/2011 Report Date: 5/16/2011 Barrier #: 8032A
Location: Greenback Ln and Mariposa Ave - Corner A (A-A)
X Coordinate: -121.28492
Y Coordinate: 38.67839
Barrier Area: Signalized Intersections
Barrier Type: APS Vibrotactile Control
Code Ref: PROWAG R306.2
As Built Meas: 1 Quantity: JOB
Description: No vibrotactile pedestrian buttons provided
As Built Desc: No vibrotactile buttons provided
Solution: Recommended: Provide vibrotactile ped buttons
Bar. Severity: 1 Necessary Cost Estimate: $4,700.00 Status:
Implementation Priority: 1 Facility Function:
Implementation Phase: Implementation Date:
Official Responsible:
Notes: Four - way intersection corners A,B,C,D



Field Date: 5/16/2011 Report Date: 5/16/2011 Barrier #: 8032B
Location: Greenback Ln and Mariposa Ave - Corner A (A-A)
X Coordinate: -121.28492
Y Coordinate: 38.67839
Barrier Area: Signalized Intersections
Barrier Type: Ped Head - Countdown
Code Ref: N/A
As Built Meas: 1 Quantity: EACH
Description: No countdown (LED) provided at intersection
As Built Desc: No countdown provided
Solution: Provide countdown (LED) provided at intersection
Bar. Severity: 1 Necessary Cost Estimate: $0.00 Status:
Implementation Priority: 1 Facility Function:
Implementation Phase: Implementation Date:
Official Responsible:
Notes: Four - way intersection corners A,B,C,D



Field Date: 5/16/2011 Report Date: 5/16/2011 Barrier #: 8033A
Location: Greenback Ln and Mariposa Ave - Corner A (A-B)
X Coordinate: -121.28486
Y Coordinate: 38.67842
Barrier Area: Signalized Intersections
Barrier Type: APS Vibrotactile Control
Code Ref: PROWAG R306.2
As Built Meas: 1 Quantity: JOB
Description: No vibrotactile pedestrian buttons provided
As Built Desc: No vibrotactile buttons provided
Solution: Recommended: Provide vibrotactile ped buttons
Bar. Severity: 1 Necessary Cost Estimate: $4,700.00 Status:
Implementation Priority: 1 Facility Function:
Implementation Phase: Implementation Date:
Official Responsible:
Notes: Four - way intersection corners A,B,C,D



Field Date: 5/16/2011 Report Date: 5/16/2011 Barrier #: 8033B
Location: Greenback Ln and Mariposa Ave - Corner A (A-B)
X Coordinate: -121.28486
Y Coordinate: 38.67842
Barrier Area: Signalized Intersections
Barrier Type: Ped Head - Countdown
Code Ref: N/A
As Built Meas: 1 Quantity: EACH
Description: No countdown (LED) provided at intersection
As Built Desc: No countdown provided
Solution: Provide countdown (LED) provided at intersection
Bar. Severity: 1 Necessary Cost Estimate: $0.00 Status:
Implementation Priority: 1 Facility Function:
Implementation Phase: Implementation Date:
Official Responsible:
Notes: Four - way intersection corners A,B,C,D



Field Date: 5/16/2011 Report Date: 5/16/2011 Barrier #: 8034A
Location: Greenback Ln and Mariposa Ave - Corner B (A-A)
X Coordinate: -121.28468
Y Coordinate: 38.67841
Barrier Area: Curb Ramps
Barrier Type: 12" Grooves - Existing (>5.0%)
Code Ref: CBC 1127B.5.6
As Built Meas: 1 Quantity: EACH
Description: 12" grooves at top of curb ramp are not level (>5.0%)
As Built Desc: 5.1% at 12" grooves
Solution: Demolish existing and construct new curb ramp
Bar. Severity: 1 Necessary Cost Estimate: $2,500.00 Status:
Implementation Priority: 1 Facility Function:
Implementation Phase: Implementation Date:
Official Responsible:
Notes: Four - way intersection corners A,B,C,D



Field Date: 5/16/2011 Report Date: 5/16/2011 Barrier #: 8034B
Location: Greenback Ln and Mariposa Ave - Corner B (A-A)
X Coordinate: -121.28468
Y Coordinate: 38.67841
Barrier Area: Curb Ramps
Barrier Type: Cross Slope - Existing (4.1% to 4.9%)
Code Ref: CBC 1127B.5.3 and ADA/ABA 406.2
As Built Meas: 1 Quantity: EACH
Description: Ramp run cross slope exceeds 2.0% (4.1% to 4.9%)
As Built Desc: 4.6% cross slope
Solution: Demolish existing and construct new curb ramp
Bar. Severity: 2 Recommended Cost Estimate: $0.00 Status:
Implementation Priority: 1 Facility Function:
Implementation Phase: Implementation Date:
Official Responsible:
Notes: Four - way intersection corners A,B,C,D



Field Date: 5/16/2011 Report Date: 5/16/2011 Barrier #: 8034C
Location: Greenback Ln and Mariposa Ave - Corner B (A-A)
X Coordinate: -121.28468
Y Coordinate: 38.67841
Barrier Area: Curb Ramps
Barrier Type: Parallel Ramp Landing - Existing (4.1% to 4.9%)
Code Ref: CBC 1127B.5.4 and ADA/ABA 406.4
As Built Meas: 1 Quantity: EACH
Description: Curb ramp landing or pan not level(4.1% to 4.9%)
As Built Desc: 4.9% landing slope
Solution: Demolish existing and construct new transition
Bar. Severity: 2 Recommended Cost Estimate: $0.00 Status:
Implementation Priority: 1 Facility Function:
Implementation Phase: Implementation Date:
Official Responsible:
Notes: Four - way intersection corners A,B,C,D



Field Date: 5/16/2011 Report Date: 5/16/2011 Barrier #: 8034D
Location: Greenback Ln and Mariposa Ave - Corner B (A-A)
X Coordinate: -121.28468
Y Coordinate: 38.67841
Barrier Area: Curb Ramps
Barrier Type: Truncated Domes
Code Ref: CBC 1127B.5.7 and ADA/ABA 705.1.3
As Built Meas: 1 Quantity: EACH
Description: No truncated domes provided at curb ramp
As Built Desc: No detectable warnings at curb ramp
Solution: Provide compliant truncated domes
Bar. Severity: 2 Recommended Cost Estimate: $0.00 Status:
Implementation Priority: 1 Facility Function:
Implementation Phase: Implementation Date:
Official Responsible:
Notes: Four - way intersection corners A,B,C,D



Field Date: 5/16/2011 Report Date: 5/16/2011 Barrier #: 8034E
Location: Greenback Ln and Mariposa Ave - Corner B (A-A)
X Coordinate: -121.28468
Y Coordinate: 38.67841
Barrier Area: Curb Ramps
Barrier Type: Gutter Slope - Existing (8.3% or more)
Code Ref: CBC 1127B.5.3 and ADA/ABA 406.2
As Built Meas: 6 Quantity: SF
Description: Gutter slope exceeds 5.0% (8.3% or more)
As Built Desc: 11.6% gutter slope
Solution: Demolish existing and construct new gutter
Bar. Severity: 1 Necessary Cost Estimate: $0.00 Status:
Implementation Priority: 1 Facility Function:
Implementation Phase: Implementation Date:
Official Responsible:
Notes: Four - way intersection corners A,B,C,D



Field Date: 5/16/2011 Report Date: 5/16/2011 Barrier #: 8034F
Location: Greenback Ln and Mariposa Ave - Corner B (A-A)
X Coordinate: -121.28468
Y Coordinate: 38.67841
Barrier Area: Signalized Intersections
Barrier Type: APS Vibrotactile Control
Code Ref: PROWAG R306.2
As Built Meas: 1 Quantity: JOB
Description: No vibrotactile pedestrian buttons provided
As Built Desc: No vibrotactile buttons provided
Solution: Recommended: Provide vibrotactile ped buttons
Bar. Severity: 1 Necessary Cost Estimate: $4,700.00 Status:
Implementation Priority: 1 Facility Function:
Implementation Phase: Implementation Date:
Official Responsible:
Notes: Four - way intersection corners A,B,C,D



Field Date: 5/16/2011 Report Date: 5/16/2011 Barrier #: 8034G
Location: Greenback Ln and Mariposa Ave - Corner B (A-A)
X Coordinate: -121.28468
Y Coordinate: 38.67841
Barrier Area: Signalized Intersections
Barrier Type: Ped Head - Countdown
Code Ref: N/A
As Built Meas: 1 Quantity: EACH
Description: No countdown (LED) provided at intersection
As Built Desc: No countdown provided
Solution: Provide countdown (LED) provided at intersection
Bar. Severity: 1 Necessary Cost Estimate: $0.00 Status:
Implementation Priority: 1 Facility Function:
Implementation Phase: Implementation Date:
Official Responsible:
Notes: Four - way intersection corners A,B,C,D



Field Date: 5/16/2011 Report Date: 5/16/2011 Barrier #: 8034H
Location: Greenback Ln and Mariposa Ave - Corner B (A-A)
X Coordinate: -121.28468
Y Coordinate: 38.67841
Barrier Area: Signalized Intersections
Barrier Type: Ped Button - Existing Landing (4.1% to 4.9%)
Code Ref: CBC 1118B.4
As Built Meas: 1 Quantity: JOB
Description: Landing at pedestrian button not level (4.1% to 4.9%)
As Built Desc: 4.9% cross slope
Solution: Relocated pedestrian button to level area
Bar. Severity: 2 Recommended Cost Estimate: $1,200.00 Status:
Implementation Priority: 1 Facility Function:
Implementation Phase: Implementation Date:
Official Responsible:
Notes: Four - way intersection corners A,B,C,D



Field Date: 5/16/2011 Report Date: 5/16/2011 Barrier #: 8035A
Location: Greenback Ln and Mariposa Ave - Corner B (A-B)
X Coordinate: -121.28462
Y Coordinate: 38.6784
Barrier Area: Curb Ramps
Barrier Type: 12" Grooves - Existing (>5.0%)
Code Ref: CBC 1127B.5.6
As Built Meas: 1 Quantity: EACH
Description: 12" grooves at top of curb ramp are not level (>5.0%)
As Built Desc: 8.9% at 12" grooves
Solution: Demolish existing and construct new curb ramp
Bar. Severity: 1 Necessary Cost Estimate: $2,500.00 Status:
Implementation Priority: 1 Facility Function:
Implementation Phase: Implementation Date:
Official Responsible:
Notes: Four - way intersection corners A,B,C,D



Field Date: 5/16/2011 Report Date: 5/16/2011 Barrier #: 8035B
Location: Greenback Ln and Mariposa Ave - Corner B (A-B)
X Coordinate: -121.28462
Y Coordinate: 38.6784
Barrier Area: Curb Ramps
Barrier Type: Cross Slope - Existing (5.0% or more)
Code Ref: CBC 1127B.5.3 and ADA/ABA 406.2
As Built Meas: 1 Quantity: EACH
Description: Ramp run cross slope exceeds 2.0% (5.0% or more)
As Built Desc: 6.5% cross slope
Solution: Demolish existing and construct new curb ramp
Bar. Severity: 1 Necessary Cost Estimate: $0.00 Status:
Implementation Priority: 1 Facility Function:
Implementation Phase: Implementation Date:
Official Responsible:
Notes: Four - way intersection corners A,B,C,D



Field Date: 5/16/2011 Report Date: 5/16/2011 Barrier #: 8035C
Location: Greenback Ln and Mariposa Ave - Corner B (A-B)
X Coordinate: -121.28462
Y Coordinate: 38.6784
Barrier Area: Curb Ramps
Barrier Type: Parallel Ramp Landing - Existing (4.1% to 4.9%)
Code Ref: CBC 1127B.5.4 and ADA/ABA 406.4
As Built Meas: 1 Quantity: EACH
Description: Curb ramp landing or pan not level(4.1% to 4.9%)
As Built Desc: 4.3% landing slope
Solution: Demolish existing and construct new transition
Bar. Severity: 2 Recommended Cost Estimate: $0.00 Status:
Implementation Priority: 1 Facility Function:
Implementation Phase: Implementation Date:
Official Responsible:
Notes: Four - way intersection corners A,B,C,D



Field Date: 5/16/2011 Report Date: 5/16/2011 Barrier #: 8035D
Location: Greenback Ln and Mariposa Ave - Corner B (A-B)
X Coordinate: -121.28462
Y Coordinate: 38.6784
Barrier Area: Curb Ramps
Barrier Type: Truncated Domes
Code Ref: CBC 1127B.5.7 and ADA/ABA 705.1.3
As Built Meas: 1 Quantity: EACH
Description: No truncated domes provided at curb ramp
As Built Desc: No detectable warnings at curb ramp
Solution: Provide compliant truncated domes
Bar. Severity: 2 Recommended Cost Estimate: $0.00 Status:
Implementation Priority: 1 Facility Function:
Implementation Phase: Implementation Date:
Official Responsible:
Notes: Four - way intersection corners A,B,C,D



Field Date: 5/16/2011 Report Date: 5/16/2011 Barrier #: 8035E
Location: Greenback Ln and Mariposa Ave - Corner B (A-B)
X Coordinate: -121.28462
Y Coordinate: 38.6784
Barrier Area: Curb Ramps
Barrier Type: Gutter Slope - Existing (6.6% to 8.2%)
Code Ref: CBC 1127B.5.3 and ADA/ABA 406.2
As Built Meas: 6 Quantity: SF
Description: Gutter slope exceeds 5.0% (6.6% to 8.2%)
As Built Desc: 7.9% gutter slope
Solution: Demolish existing and construct new gutter
Bar. Severity: 2 Recommended Cost Estimate: $0.00 Status:
Implementation Priority: 1 Facility Function:
Implementation Phase: Implementation Date:
Official Responsible:
Notes: Four - way intersection corners A,B,C,D



Field Date: 5/16/2011 Report Date: 5/16/2011 Barrier #: 8035F
Location: Greenback Ln and Mariposa Ave - Corner B (A-B)
X Coordinate: -121.28462
Y Coordinate: 38.6784
Barrier Area: Curb Ramps
Barrier Type: Lip - Bottom of Ramp at Flow Line
Code Ref: CBC 1127B.5.3 and ADA/ABA 303.3
As Built Meas: 1 Quantity: EACH
Description: Transition at ramp bottom (flow line) is not flush and free of any lip
As Built Desc: 1/2" lip at flow line
Solution: Remove lip to create flush transition
Bar. Severity: 1 Necessary Cost Estimate: $0.00 Status:
Implementation Priority: 1 Facility Function:
Implementation Phase: Implementation Date:
Official Responsible:
Notes: Four - way intersection corners A,B,C,D



Field Date: 5/16/2011 Report Date: 5/16/2011 Barrier #: 8035G
Location: Greenback Ln and Mariposa Ave - Corner B (A-B)
X Coordinate: -121.28462
Y Coordinate: 38.6784
Barrier Area: Signalized Intersections
Barrier Type: APS Vibrotactile Control
Code Ref: PROWAG R306.2
As Built Meas: 1 Quantity: JOB
Description: No vibrotactile pedestrian buttons provided
As Built Desc: No vibrotactile buttons provided
Solution: Recommended: Provide vibrotactile ped buttons
Bar. Severity: 1 Necessary Cost Estimate: $4,700.00 Status:
Implementation Priority: 1 Facility Function:
Implementation Phase: Implementation Date:
Official Responsible:
Notes: Four - way intersection corners A,B,C,D



Field Date: 5/16/2011 Report Date: 5/16/2011 Barrier #: 8035H
Location: Greenback Ln and Mariposa Ave - Corner B (A-B)
X Coordinate: -121.28462
Y Coordinate: 38.6784
Barrier Area: Signalized Intersections
Barrier Type: Ped Button - Existing Landing(5.0% or more)
Code Ref: CBC 1118B.4
As Built Meas: 1 Quantity: JOB
Description: Landing at pedestrian button not level (5.0% or more)
As Built Desc: 8.7% cross slope
Solution: Relocated pedestrian button to level area
Bar. Severity: 1 Necessary Cost Estimate: $1,200.00 Status:
Implementation Priority: 1 Facility Function:
Implementation Phase: Implementation Date:
Official Responsible:
Notes: Four - way intersection corners A,B,C,D



Field Date: 5/16/2011 Report Date: 5/16/2011 Barrier #: 8036A
Location: Greenback Ln and Mariposa Ave - Corner C (A-A)
X Coordinate: -121.28458
Y Coordinate: 38.67815
Barrier Area: Curb Ramps
Barrier Type: 12" Grooves - Existing (4.1% to 4.9%)
Code Ref: CBC 1127B.5.6
As Built Meas: 1 Quantity: EACH
Description: 12" grooves at top of curb ramp are not level (4.1% to 4.9%)
As Built Desc: 4.9% at 12" grooves
Solution: Demolish existing and construct new curb ramp
Bar. Severity: 2 Recommended Cost Estimate: $2,500.00 Status:
Implementation Priority: 1 Facility Function:
Implementation Phase: Implementation Date:
Official Responsible:
Notes: Four - way intersection corners A,B,C,D



Field Date: 5/16/2011 Report Date: 5/16/2011 Barrier #: 8036B
Location: Greenback Ln and Mariposa Ave - Corner C (A-A)
X Coordinate: -121.28458
Y Coordinate: 38.67815
Barrier Area: Curb Ramps
Barrier Type: Running Slope - Existing (9.5% or more)
Code Ref: CBC 1127B.5.3 and ADA/ABA 406.1
As Built Meas: 1 Quantity: EACH
Description: Ramp run cross slope exceeds 2.0% (9.5% or more)
As Built Desc: 10.2% running slope
Solution: Demolish existing and construct new curb ramp
Bar. Severity: 1 Necessary Cost Estimate: $0.00 Status:
Implementation Priority: 1 Facility Function:
Implementation Phase: Implementation Date:
Official Responsible:
Notes: Four - way intersection corners A,B,C,D



Field Date: 5/16/2011 Report Date: 5/16/2011 Barrier #: 8036C
Location: Greenback Ln and Mariposa Ave - Corner C (A-A)
X Coordinate: -121.28458
Y Coordinate: 38.67815
Barrier Area: Curb Ramps
Barrier Type: Cross Slope - Existing (3.1% to 4.0%)
Code Ref: CBC 1127B.5.3 and ADA/ABA 406.2
As Built Meas: 1 Quantity: EACH
Description: Ramp run cross slope exceeds 2.0% (3.1% to 4.0%)
As Built Desc: 3.9% cross slope
Solution: Demolish existing and construct new curb ramp
Bar. Severity: 3 Hindrance Cost Estimate: $0.00 Status:
Implementation Priority: 1 Facility Function:
Implementation Phase: Implementation Date:
Official Responsible:
Notes: Four - way intersection corners A,B,C,D



Field Date: 5/16/2011 Report Date: 5/16/2011 Barrier #: 8036D
Location: Greenback Ln and Mariposa Ave - Corner C (A-A)
X Coordinate: -121.28458
Y Coordinate: 38.67815
Barrier Area: Curb Ramps
Barrier Type: Parallel Ramp Landing - Existing (4.1% to 4.9%)
Code Ref: CBC 1127B.5.4 and ADA/ABA 406.4
As Built Meas: 1 Quantity: EACH
Description: Curb ramp landing or pan not level(4.1% to 4.9%)
As Built Desc: 4.0% landing slope
Solution: Demolish existing and construct new transition
Bar. Severity: 2 Recommended Cost Estimate: $0.00 Status:
Implementation Priority: 1 Facility Function:
Implementation Phase: Implementation Date:
Official Responsible:
Notes: Four - way intersection corners A,B,C,D



Field Date: 5/16/2011 Report Date: 5/16/2011 Barrier #: 8036E
Location: Greenback Ln and Mariposa Ave - Corner C (A-A)
X Coordinate: -121.28458
Y Coordinate: 38.67815
Barrier Area: Curb Ramps
Barrier Type: Truncated Domes
Code Ref: CBC 1127B.5.7 and ADA/ABA 705.1.3
As Built Meas: 1 Quantity: EACH
Description: No truncated domes provided at curb ramp
As Built Desc: No detectable warnings at curb ramp
Solution: Provide compliant truncated domes
Bar. Severity: 2 Recommended Cost Estimate: $0.00 Status:
Implementation Priority: 1 Facility Function:
Implementation Phase: Implementation Date:
Official Responsible:
Notes: Four - way intersection corners A,B,C,D



Field Date: 5/16/2011 Report Date: 5/16/2011 Barrier #: 8036F
Location: Greenback Ln and Mariposa Ave - Corner C (A-A)
X Coordinate: -121.28458
Y Coordinate: 38.67815
Barrier Area: Curb Ramps
Barrier Type: Gutter Slope - Existing (6.6% to 8.2%)
Code Ref: CBC 1127B.5.3 and ADA/ABA 406.2
As Built Meas: 6 Quantity: SF
Description: Gutter slope exceeds 5.0% (6.6% to 8.2%)
As Built Desc: 7.6% gutter slope
Solution: Demolish existing and construct new gutter
Bar. Severity: 2 Recommended Cost Estimate: $0.00 Status:
Implementation Priority: 1 Facility Function:
Implementation Phase: Implementation Date:
Official Responsible:
Notes: Four - way intersection corners A,B,C,D



Field Date: 5/16/2011 Report Date: 5/16/2011 Barrier #: 8036G
Location: Greenback Ln and Mariposa Ave - Corner C (A-A)
X Coordinate: -121.28458
Y Coordinate: 38.67815
Barrier Area: Curb Ramps
Barrier Type: Lip - Bottom of Ramp at Flow Line
Code Ref: CBC 1127B.5.3 and ADA/ABA 303.3
As Built Meas: 1 Quantity: EACH
Description: Transition at ramp bottom (flow line) is not flush and free of any lip
As Built Desc: 1/2" lip at flow line
Solution: Remove lip to create flush transition
Bar. Severity: 1 Necessary Cost Estimate: $0.00 Status:
Implementation Priority: 1 Facility Function:
Implementation Phase: Implementation Date:
Official Responsible:
Notes: Four - way intersection corners A,B,C,D



Field Date: 5/16/2011 Report Date: 5/16/2011 Barrier #: 8036H
Location: Greenback Ln and Mariposa Ave - Corner C (A-A)
X Coordinate: -121.28458
Y Coordinate: 38.67815
Barrier Area: Signalized Intersections
Barrier Type: APS Vibrotactile Control
Code Ref: PROWAG R306.2
As Built Meas: 1 Quantity: JOB
Description: No vibrotactile pedestrian buttons provided
As Built Desc: No vibrotactile buttons provided
Solution: Recommended: Provide vibrotactile ped buttons
Bar. Severity: 1 Necessary Cost Estimate: $4,700.00 Status:
Implementation Priority: 1 Facility Function:
Implementation Phase: Implementation Date:
Official Responsible:
Notes: Four - way intersection corners A,B,C,D



Field Date: 5/16/2011 Report Date: 5/16/2011 Barrier #: 8036I
Location: Greenback Ln and Mariposa Ave - Corner C (A-A)
X Coordinate: -121.28458
Y Coordinate: 38.67815
Barrier Area: Signalized Intersections
Barrier Type: Ped Button - Existing Landing (4.1% to 4.9%)
Code Ref: CBC 1118B.4
As Built Meas: 1 Quantity: JOB
Description: Landing at pedestrian button not level (4.1% to 4.9%)
As Built Desc: 4.7% cross slope
Solution: Relocated pedestrian button to level area
Bar. Severity: 2 Recommended Cost Estimate: $1,200.00 Status:
Implementation Priority: 1 Facility Function:
Implementation Phase: Implementation Date:
Official Responsible:
Notes: Four - way intersection corners A,B,C,D



Field Date: 5/16/2011 Report Date: 5/16/2011 Barrier #: 8037A
Location: Greenback Ln and Mariposa Ave - Corner C (A-B)
X Coordinate: -121.28466
Y Coordinate: 38.67811
Barrier Area: Curb Ramps
Barrier Type: 12" Grooves - Existing (3.1% to 4.0%)
Code Ref: CBC 1127B.5.6
As Built Meas: 1 Quantity: EACH
Description: 12" grooves at top of curb ramp are not level (3.1% to 4.0%)
As Built Desc: 3.9% at 12" grooves
Solution: Demolish existing and construct new curb ramp
Bar. Severity: 3 Hindrance Cost Estimate: $2,500.00 Status:
Implementation Priority: 1 Facility Function:
Implementation Phase: Implementation Date:
Official Responsible:
Notes: Four - way intersection corners A,B,C,D



Field Date: 5/16/2011 Report Date: 5/16/2011 Barrier #: 8037B
Location: Greenback Ln and Mariposa Ave - Corner C (A-B)
X Coordinate: -121.28466
Y Coordinate: 38.67811
Barrier Area: Curb Ramps
Barrier Type: Cross Slope - Existing (5.0% or more)
Code Ref: CBC 1127B.5.3 and ADA/ABA 406.2
As Built Meas: 1 Quantity: EACH
Description: Ramp run cross slope exceeds 2.0% (5.0% or more)
As Built Desc: 10.8% cross slope
Solution: Demolish existing and construct new curb ramp
Bar. Severity: 1 Necessary Cost Estimate: $0.00 Status:
Implementation Priority: 1 Facility Function:
Implementation Phase: Implementation Date:
Official Responsible:
Notes: Four - way intersection corners A,B,C,D



Field Date: 5/16/2011 Report Date: 5/16/2011 Barrier #: 8037C
Location: Greenback Ln and Mariposa Ave - Corner C (A-B)
X Coordinate: -121.28466
Y Coordinate: 38.67811
Barrier Area: Curb Ramps
Barrier Type: Cross Slope - Existing (3.1% to 4.0%)
Code Ref: CBC 1127B.5.3 and ADA/ABA 406.2
As Built Meas: 1 Quantity: EACH
Description: Ramp run cross slope exceeds 2.0% (3.1% to 4.0%)
As Built Desc: 3.4% cross slope
Solution: Demolish existing and construct new curb ramp
Bar. Severity: 3 Hindrance Cost Estimate: $0.00 Status:
Implementation Priority: 1 Facility Function:
Implementation Phase: Implementation Date:
Official Responsible:
Notes: Four - way intersection corners A,B,C,D



Field Date: 5/16/2011 Report Date: 5/16/2011 Barrier #: 8037D
Location: Greenback Ln and Mariposa Ave - Corner C (A-B)
X Coordinate: -121.28466
Y Coordinate: 38.67811
Barrier Area: Curb Ramps
Barrier Type: Parallel Ramp Landing - Existing (>5.0% or more)
Code Ref: CBC 1127B.5.4 and ADA/ABA 406.4
As Built Meas: 1 Quantity: EACH
Description: Curb ramp landing or pan not level (>5.0% or more)
As Built Desc: 5.7% landing slope
Solution: Demolish existing and construct new transition
Bar. Severity: 1 Necessary Cost Estimate: $0.00 Status:
Implementation Priority: 1 Facility Function:
Implementation Phase: Implementation Date:
Official Responsible:
Notes: Four - way intersection corners A,B,C,D



Field Date: 5/16/2011 Report Date: 5/16/2011 Barrier #: 8037E
Location: Greenback Ln and Mariposa Ave - Corner C (A-B)
X Coordinate: -121.28466
Y Coordinate: 38.67811
Barrier Area: Curb Ramps
Barrier Type: Truncated Domes
Code Ref: CBC 1127B.5.7 and ADA/ABA 705.1.3
As Built Meas: 1 Quantity: EACH
Description: No truncated domes provided at curb ramp
As Built Desc: No detectable warnings at curb ramp
Solution: Provide compliant truncated domes
Bar. Severity: 2 Recommended Cost Estimate: $0.00 Status:
Implementation Priority: 1 Facility Function:
Implementation Phase: Implementation Date:
Official Responsible:
Notes: Four - way intersection corners A,B,C,D



Field Date: 5/16/2011 Report Date: 5/16/2011 Barrier #: 8037F
Location: Greenback Ln and Mariposa Ave - Corner C (A-B)
X Coordinate: -121.28466
Y Coordinate: 38.67811
Barrier Area: Curb Ramps
Barrier Type: Gutter Slope - Existing (8.3% or more)
Code Ref: CBC 1127B.5.3 and ADA/ABA 406.2
As Built Meas: 6 Quantity: SF
Description: Gutter slope exceeds 5.0% (8.3% or more)
As Built Desc: 11.0% gutter slope
Solution: Demolish existing and construct new gutter
Bar. Severity: 1 Necessary Cost Estimate: $0.00 Status:
Implementation Priority: 1 Facility Function:
Implementation Phase: Implementation Date:
Official Responsible:
Notes: Four - way intersection corners A,B,C,D



Field Date: 5/16/2011 Report Date: 5/16/2011 Barrier #: 8037G
Location: Greenback Ln and Mariposa Ave - Corner C (A-B)
X Coordinate: -121.28466
Y Coordinate: 38.67811
Barrier Area: Signalized Intersections
Barrier Type: APS Vibrotactile Control
Code Ref: PROWAG R306.2
As Built Meas: 1 Quantity: JOB
Description: No vibrotactile pedestrian buttons provided
As Built Desc: No vibrotactile buttons provided
Solution: Recommended: Provide vibrotactile ped buttons
Bar. Severity: 1 Necessary Cost Estimate: $4,700.00 Status:
Implementation Priority: 1 Facility Function:
Implementation Phase: Implementation Date:
Official Responsible:
Notes: Four - way intersection corners A,B,C,D



Field Date: 5/16/2011 Report Date: 5/16/2011 Barrier #: 8037H
Location: Greenback Ln and Mariposa Ave - Corner C (A-B)
X Coordinate: -121.28466
Y Coordinate: 38.67811
Barrier Area: Signalized Intersections
Barrier Type: Ped Head - Countdown
Code Ref: N/A
As Built Meas: 1 Quantity: EACH
Description: No countdown (LED) provided at intersection
As Built Desc: No vibrotactile buttons provided
Solution: Provide countdown (LED) provided at intersection
Bar. Severity: 1 Necessary Cost Estimate: $0.00 Status:
Implementation Priority: 1 Facility Function:
Implementation Phase: Implementation Date:
Official Responsible:
Notes: Four - way intersection corners A,B,C,D



Field Date: 5/16/2011 Report Date: 5/16/2011 Barrier #: 8037I
Location: Greenback Ln and Mariposa Ave - Corner C (A-B)
X Coordinate: -121.28466
Y Coordinate: 38.67811
Barrier Area: Signalized Intersections
Barrier Type: Ped Button - Existing Landing(5.0% or more)
Code Ref: CBC 1118B.4
As Built Meas: 1 Quantity: JOB
Description: Landing at pedestrian button not level (5.0% or more)
As Built Desc: 7.7% cross slope
Solution: Relocated pedestrian button to level area
Bar. Severity: 1 Necessary Cost Estimate: $1,200.00 Status:
Implementation Priority: 1 Facility Function:
Implementation Phase: Implementation Date:
Official Responsible:
Notes: Four - way intersection corners A,B,C,D



Field Date: 5/16/2011 Report Date: 5/16/2011 Barrier #: 8038A
Location: Greenback Ln and Mariposa Ave - Corner D (A-A)
X Coordinate: -121.28486
Y Coordinate: 38.6781
Barrier Area: Curb Ramps
Barrier Type: 12" Grooves - Existing (4.1% to 4.9%)
Code Ref: CBC 1127B.5.6
As Built Meas: 1 Quantity: EACH
Description: 12" grooves at top of curb ramp are not level (4.1% to 4.9%)
As Built Desc: 4.3% at 12" grooves
Solution: Demolish existing and construct new curb ramp
Bar. Severity: 2 Recommended Cost Estimate: $2,500.00 Status:
Implementation Priority: 1 Facility Function:
Implementation Phase: Implementation Date:
Official Responsible:
Notes: Four - way intersection corners A,B,C,D



Field Date: 5/16/2011 Report Date: 5/16/2011 Barrier #: 8038B
Location: Greenback Ln and Mariposa Ave - Corner D (A-A)
X Coordinate: -121.28486
Y Coordinate: 38.6781
Barrier Area: Curb Ramps
Barrier Type: Running Slope - Existing (9.5% or more)
Code Ref: CBC 1127B.5.3 and ADA/ABA 406.1
As Built Meas: 1 Quantity: EACH
Description: Ramp run cross slope exceeds 2.0% (9.5% or more)
As Built Desc: 10.4% running slope
Solution: Demolish existing and construct new curb ramp
Bar. Severity: 1 Necessary Cost Estimate: $0.00 Status:
Implementation Priority: 1 Facility Function:
Implementation Phase: Implementation Date:
Official Responsible:
Notes: Four - way intersection corners A,B,C,D



Field Date: 5/16/2011 Report Date: 5/16/2011 Barrier #: 8038C
Location: Greenback Ln and Mariposa Ave - Corner D (A-A)
X Coordinate: -121.28486
Y Coordinate: 38.6781
Barrier Area: Curb Ramps
Barrier Type: Parallel Ramp Landing - Existing (2.1% to 3.0%)
Code Ref: CBC 1127B.5.4 and ADA/ABA 406.4
As Built Meas: 1 Quantity: EACH
Description: Curb ramp landing or pan not level (2.1% to 3.0%)
As Built Desc: 2.6% landing slope
Solution: Demolish existing and construct new transition
Bar. Severity: 4 Low Severity Cost Estimate: $0.00 Status:
Implementation Priority: 1 Facility Function:
Implementation Phase: Implementation Date:
Official Responsible:
Notes: Four - way intersection corners A,B,C,D



Field Date: 5/16/2011 Report Date: 5/16/2011 Barrier #: 8038D
Location: Greenback Ln and Mariposa Ave - Corner D (A-A)
X Coordinate: -121.28486
Y Coordinate: 38.6781
Barrier Area: Curb Ramps
Barrier Type: Truncated Domes
Code Ref: CBC 1127B.5.7 and ADA/ABA 705.1.3
As Built Meas: 1 Quantity: EACH
Description: No truncated domes provided at curb ramp
As Built Desc: No detectable warnings at curb ramp
Solution: Provide compliant truncated domes
Bar. Severity: 2 Recommended Cost Estimate: $0.00 Status:
Implementation Priority: 1 Facility Function:
Implementation Phase: Implementation Date:
Official Responsible:
Notes: Four - way intersection corners A,B,C,D



Field Date: 5/16/2011 Report Date: 5/16/2011 Barrier #: 8038E
Location: Greenback Ln and Mariposa Ave - Corner D (A-A)
X Coordinate: -121.28486
Y Coordinate: 38.6781
Barrier Area: Curb Ramps
Barrier Type: Lip - Gutter to Asphalt Transition
Code Ref: CBC 1127B.5.3 and ADA/ABA 303.3
As Built Meas: 1 Quantity: EACH
Description: Transition at transition into asphalt not flush and free of any lip
As Built Desc: 1/2" lip at asphalt transition into roadway
Solution: Remove lip to create flush transition
Bar. Severity: 1 Necessary Cost Estimate: $0.00 Status:
Implementation Priority: 1 Facility Function:
Implementation Phase: Implementation Date:
Official Responsible:
Notes: Four - way intersection corners A,B,C,D



Field Date: 5/16/2011 Report Date: 5/16/2011 Barrier #: 8038F
Location: Greenback Ln and Mariposa Ave - Corner D (A-A)
X Coordinate: -121.28486
Y Coordinate: 38.6781
Barrier Area: Curb Ramps
Barrier Type: Gutter Slope - Existing (6.6% to 8.2%)
Code Ref: CBC 1127B.5.3 and ADA/ABA 406.2
As Built Meas: 6 Quantity: SF
Description: Gutter slope exceeds 5.0% (6.6% to 8.2%)
As Built Desc: 8.0% gutter slope
Solution: Demolish existing and construct new gutter
Bar. Severity: 2 Recommended Cost Estimate: $0.00 Status:
Implementation Priority: 1 Facility Function:
Implementation Phase: Implementation Date:
Official Responsible:
Notes: Four - way intersection corners A,B,C,D



Field Date: 5/16/2011 Report Date: 5/16/2011 Barrier #: 8038G
Location: Greenback Ln and Mariposa Ave - Corner D (A-A)
X Coordinate: -121.28486
Y Coordinate: 38.6781
Barrier Area: Curb Ramps
Barrier Type: Lip - Gutter to Asphalt Transition
Code Ref: CBC 1127B.5.3 and ADA/ABA 303.3
As Built Meas: 1 Quantity: EACH
Description: Transition at transition into asphalt not flush and free of any lip
As Built Desc: 1/2" lip at asphalt transition into roadway
Solution: Remove lip to create flush transition
Bar. Severity: 1 Necessary Cost Estimate: $0.00 Status:
Implementation Priority: 1 Facility Function:
Implementation Phase: Implementation Date:
Official Responsible:
Notes: Four - way intersection corners A,B,C,D



Field Date: 5/16/2011 Report Date: 5/16/2011 Barrier #: 8038H
Location: Greenback Ln and Mariposa Ave - Corner D (A-A)
X Coordinate: -121.28486
Y Coordinate: 38.6781
Barrier Area: Signalized Intersections
Barrier Type: APS Vibrotactile Control
Code Ref: PROWAG R306.2
As Built Meas: 1 Quantity: JOB
Description: No vibrotactile pedestrian buttons provided
As Built Desc: No vibrotactile buttons provided
Solution: Recommended: Provide vibrotactile ped buttons
Bar. Severity: 1 Necessary Cost Estimate: $4,700.00 Status:
Implementation Priority: 1 Facility Function:
Implementation Phase: Implementation Date:
Official Responsible:
Notes: Four - way intersection corners A,B,C,D



Field Date: 5/16/2011 Report Date: 5/16/2011 Barrier #: 8038I
Location: Greenback Ln and Mariposa Ave - Corner D (A-A)
X Coordinate: -121.28486
Y Coordinate: 38.6781
Barrier Area: Signalized Intersections
Barrier Type: Ped Head - Countdown
Code Ref: N/A
As Built Meas: 1 Quantity: EACH
Description: No countdown (LED) provided at intersection
As Built Desc: No countdown provided
Solution: Provide countdown (LED) provided at intersection
Bar. Severity: 1 Necessary Cost Estimate: $0.00 Status:
Implementation Priority: 1 Facility Function:
Implementation Phase: Implementation Date:
Official Responsible:
Notes: Four - way intersection corners A,B,C,D



Field Date: 5/16/2011 Report Date: 5/16/2011 Barrier #: 8038J
Location: Greenback Ln and Mariposa Ave - Corner D (A-A)
X Coordinate: -121.28486
Y Coordinate: 38.6781
Barrier Area: Signalized Intersections
Barrier Type: Ped Button - Existing Landing (3.1% to 4.0%)
Code Ref: CBC 1118B.4
As Built Meas: 1 Quantity: JOB
Description: Landing at pedestrian button not level (3.1% to 4.0%)
As Built Desc: 3.4% cross slope
Solution: Relocated pedestrian button to level area
Bar. Severity: 3 Hindrance Cost Estimate: $1,200.00 Status:
Implementation Priority: 1 Facility Function:
Implementation Phase: Implementation Date:
Official Responsible:
Notes: Four - way intersection corners A,B,C,D

Field Date: 5/16/2011 Report Date: 5/16/2011 Barrier #: 8039A



Location: Greenback Ln and Mariposa Ave - Corner D (A-B)
X Coordinate: -121.28487
Y Coordinate: 38.67815
Barrier Area: Curb Ramps
Barrier Type: 12" Grooves - Existing (4.1% to 4.9%)
Code Ref: CBC 1127B.5.6
As Built Meas: 1 Quantity: EACH
Description: 12" grooves at top of curb ramp are not level (4.1% to 4.9%)
As Built Desc: 4.8% at 12" grooves
Solution: Demolish existing and construct new curb ramp
Bar. Severity: 2 Recommended Cost Estimate: $2,500.00 Status:
Implementation Priority: 1 Facility Function:
Implementation Phase: Implementation Date:
Official Responsible:
Notes: Four - way intersection corners A,B,C,D

Field Date: 5/16/2011 Report Date: 5/16/2011 Barrier #: 8039B



Location: Greenback Ln and Mariposa Ave - Corner D (A-B)
X Coordinate: -121.28487
Y Coordinate: 38.67815
Barrier Area: Curb Ramps
Barrier Type: Running Slope - Existing (9.5% or more)
Code Ref: CBC 1127B.5.3 and ADA/ABA 406.1
As Built Meas: 1 Quantity: EACH
Description: Ramp run cross slope exceeds 2.0% (9.5% or more)
As Built Desc: 10.5% running slope
Solution: Demolish existing and construct new curb ramp
Bar. Severity: 1 Necessary Cost Estimate: $0.00 Status:
Implementation Priority: 1 Facility Function:
Implementation Phase: Implementation Date:
Official Responsible:
Notes: Four - way intersection corners A,B,C,D



Field Date: 5/16/2011 Report Date: 5/16/2011 Barrier #: 8039C
Location: Greenback Ln and Mariposa Ave - Corner D (A-B)
X Coordinate: -121.28487
Y Coordinate: 38.67815
Barrier Area: Curb Ramps
Barrier Type: Parallel Ramp Landing - Existing (3.1% to 4.0%)
Code Ref: CBC 1127B.5.4 and ADA/ABA 406.4
As Built Meas: 1 Quantity: EACH
Description: Curb ramp landing or pan not level (3.1% to 4.0%)
As Built Desc: 3.5% landing slope
Solution: Demolish existing and construct new transition
Bar. Severity: 3 Hindrance Cost Estimate: $0.00 Status:
Implementation Priority: 1 Facility Function:
Implementation Phase: Implementation Date:
Official Responsible:
Notes: Four - way intersection corners A,B,C,D



Field Date: 5/16/2011 Report Date: 5/16/2011 Barrier #: 8039D
Location: Greenback Ln and Mariposa Ave - Corner D (A-B)
X Coordinate: -121.28487
Y Coordinate: 38.67815
Barrier Area: Curb Ramps
Barrier Type: Truncated Domes
Code Ref: CBC 1127B.5.7 and ADA/ABA 705.1.3
As Built Meas: 1 Quantity: EACH
Description: No truncated domes provided at curb ramp
As Built Desc: No detectable warnings at curb ramp
Solution: Provide compliant truncated domes
Bar. Severity: 2 Recommended Cost Estimate: $0.00 Status:
Implementation Priority: 1 Facility Function:
Implementation Phase: Implementation Date:
Official Responsible:
Notes: Four - way intersection corners A,B,C,D



Field Date: 5/16/2011 Report Date: 5/16/2011 Barrier #: 8039E
Location: Greenback Ln and Mariposa Ave - Corner D (A-B)
X Coordinate: -121.28487
Y Coordinate: 38.67815
Barrier Area: Curb Ramps
Barrier Type: Lip - Gutter to Asphalt Transition
Code Ref: CBC 1127B.5.3 and ADA/ABA 303.3
As Built Meas: 1 Quantity: EACH
Description: Transition at transition into asphalt not flush and free of any lip
As Built Desc: 1/2" lip at asphalt transition into roadway
Solution: Remove lip to create flush transition
Bar. Severity: 1 Necessary Cost Estimate: $0.00 Status:
Implementation Priority: 1 Facility Function:
Implementation Phase: Implementation Date:
Official Responsible:
Notes: Four - way intersection corners A,B,C,D



Field Date: 5/16/2011 Report Date: 5/16/2011 Barrier #: 8039F
Location: Greenback Ln and Mariposa Ave - Corner D (A-B)
X Coordinate: -121.28487
Y Coordinate: 38.67815
Barrier Area: Curb Ramps
Barrier Type: Gutter Slope - Existing (6.6% to 8.2%)
Code Ref: CBC 1127B.5.3 and ADA/ABA 406.2
As Built Meas: 6 Quantity: SF
Description: Gutter slope exceeds 5.0% (6.6% to 8.2%)
As Built Desc: 8.1% gutter slope
Solution: Demolish existing and construct new gutter
Bar. Severity: 2 Recommended Cost Estimate: $0.00 Status:
Implementation Priority: 1 Facility Function:
Implementation Phase: Implementation Date:
Official Responsible:
Notes: Four - way intersection corners A,B,C,D



Field Date: 5/16/2011 Report Date: 5/16/2011 Barrier #: 8039G
Location: Greenback Ln and Mariposa Ave - Corner D (A-B)
X Coordinate: -121.28487
Y Coordinate: 38.67815
Barrier Area: Curb Ramps
Barrier Type: Lip - Gutter to Asphalt Transition
Code Ref: CBC 1127B.5.3 and ADA/ABA 303.3
As Built Meas: 1 Quantity: EACH
Description: Transition at transition into asphalt not flush and free of any lip
As Built Desc: 1/2" lip at asphalt transition into roadway
Solution: Remove lip to create flush transition
Bar. Severity: 1 Necessary Cost Estimate: $0.00 Status:
Implementation Priority: 1 Facility Function:
Implementation Phase: Implementation Date:
Official Responsible:
Notes: Four - way intersection corners A,B,C,D



Field Date: 5/16/2011 Report Date: 5/16/2011 Barrier #: 8039H
Location: Greenback Ln and Mariposa Ave - Corner D (A-B)
X Coordinate: -121.28487
Y Coordinate: 38.67815
Barrier Area: Signalized Intersections
Barrier Type: APS Vibrotactile Control
Code Ref: PROWAG R306.2
As Built Meas: 1 Quantity: JOB
Description: No vibrotactile pedestrian buttons provided
As Built Desc: No vibrotactile buttons provided
Solution: Recommended: Provide vibrotactile ped buttons
Bar. Severity: 1 Necessary Cost Estimate: $4,700.00 Status:
Implementation Priority: 1 Facility Function:
Implementation Phase: Implementation Date:
Official Responsible:
Notes: Four - way intersection corners A,B,C,D



Field Date: 5/16/2011 Report Date: 5/16/2011 Barrier #: 8039I
Location: Greenback Ln and Mariposa Ave - Corner D (A-B)
X Coordinate: -121.28487
Y Coordinate: 38.67815
Barrier Area: Signalized Intersections
Barrier Type: Ped Button - Existing Landing(5.0% or more)
Code Ref: CBC 1118B.4
As Built Meas: 1 Quantity: JOB
Description: Landing at pedestrian button not level (5.0% or more)
As Built Desc: 6.6% cross slope
Solution: Relocated pedestrian button to level area
Bar. Severity: 1 Necessary Cost Estimate: $1,200.00 Status:
Implementation Priority: 1 Facility Function:
Implementation Phase: Implementation Date:
Official Responsible:
Notes: Four - way intersection corners A,B,C,D



Field Date: 5/16/2011 Report Date: 5/16/2011 Barrier #: 8040
Location: Greenback Ln and San Juan HS - Corner A
X Coordinate: -121.28623
Y Coordinate: 38.67838
Barrier Area: Curb Ramps
Barrier Type: 12" Grooves - Existing (3.1% to 4.0%)
Code Ref: CBC 1127B.5.6
As Built Meas: 1 Quantity: EACH
Description: 12" grooves at top of curb ramp are not level (3.1% to 4.0%)
As Built Desc: 3.8% at 12" grooves
Solution: Demolish existing and construct new curb ramp
Bar. Severity: 3 Hindrance Cost Estimate: $2,500.00 Status:
Implementation Priority: 1 Facility Function:
Implementation Phase: Implementation Date:
Official Responsible:
Notes: Two - way intersection corners A,B.Corner B compliant



Field Date: 5/16/2011 Report Date: 5/16/2011 Barrier #: 8041A
Location: Greenback Ln - North
X Coordinate: -121.28647
Y Coordinate: 38.67846
Barrier Area: Street Furniture
Barrier Type: Bench Seat Height
Code Ref: ADAAG 4.37.3 and ADAAG 4.37.5
As Built Meas: 1 Quantity: EACH
Description: Bench seat not 20" to 24" deep and 17" to 19" above ground
As Built Desc: 24" bench seat height
Solution: Provide new compliant bench
Bar. Severity: 3 Hindrance Cost Estimate: $1,100.00 Status:
Implementation Priority: 1 Facility Function:
Implementation Phase: Implementation Date:
Official Responsible:
Notes:



Field Date: 5/16/2011 Report Date: 5/16/2011 Barrier #: 8041B
Location: Greenback Ln - North
X Coordinate: -121.28647
Y Coordinate: 38.67846
Barrier Area: Street Furniture
Barrier Type: Bench Seat Height
Code Ref: ADAAG 4.37.3 and ADAAG 4.37.5
As Built Meas: 1 Quantity: EACH
Description: Bench seat not 20" to 24" deep and 17" to 19" above ground
As Built Desc: 14" bench seat depth
Solution: Provide new compliant bench
Bar. Severity: 3 Hindrance Cost Estimate: $1,100.00 Status:
Implementation Priority: 1 Facility Function:
Implementation Phase: Implementation Date:
Official Responsible:
Notes:



Field Date: 5/16/2011 Report Date: 5/16/2011 Barrier #: 8041C
Location: Greenback Ln - North
X Coordinate: -121.28647
Y Coordinate: 38.67846
Barrier Area: Street Furniture
Barrier Type: Bench Back Support
Code Ref: ADAAG 4.37.4 and PROWAG R211
As Built Meas: 1 Quantity: EACH
Description: Back support is not at least 18" high
As Built Desc: No back support provided
Solution: Provide new compliant bench
Bar. Severity: 3 Hindrance Cost Estimate: $1,100.00 Status:
Implementation Priority: 1 Facility Function:
Implementation Phase: Implementation Date:
Official Responsible:
Notes:



Field Date: 5/16/2011 Report Date: 5/16/2011 Barrier #: 8042
Location: Greenback Ln - North
X Coordinate: -121.28687
Y Coordinate: 38.67843
Barrier Area: Bus Stops and Shelters
Barrier Type: Protruding Hazard
Code Ref: CBC 1121B.2 and ADAAG 10.2.1(1)
As Built Meas: 1 Quantity: EACH
Description: Protruding object in route of travel between 27" and 80" high
As Built Desc: 72" at sign
Solution: Remove object or provide detectable warning
Bar. Severity: 1 Necessary Cost Estimate: $775.00 Status:
Implementation Priority: 1 Facility Function:
Implementation Phase: Implementation Date:
Official Responsible:
Notes:



Field Date: 5/16/2011 Report Date: 5/16/2011 Barrier #: 8043A
Location: Greenback Ln and Wilkins Wy - Corner A
X Coordinate: -121.28779
Y Coordinate: 38.6784
Barrier Area: Signalized Intersections
Barrier Type: APS Vibrotactile Control
Code Ref: PROWAG R306.2
As Built Meas: 1 Quantity: JOB
Description: No vibrotactile pedestrian buttons provided
As Built Desc: No vibrotactile buttons provided
Solution: Recommended: Provide vibrotactile ped buttons
Bar. Severity: 1 Necessary Cost Estimate: $4,700.00 Status:
Implementation Priority: 1 Facility Function:
Implementation Phase: Implementation Date:
Official Responsible:
Notes: Two - way intersection corners A,D



Field Date: 5/16/2011 Report Date: 5/16/2011 Barrier #: 8043B
Location: Greenback Ln and Wilkins Wy - Corner A
X Coordinate: -121.28779
Y Coordinate: 38.6784
Barrier Area: Signalized Intersections
Barrier Type: Ped Head - Countdown
Code Ref: N/A
As Built Meas: 1 Quantity: EACH
Description: No countdown (LED) provided at intersection
As Built Desc: No countdown provided
Solution: Provide countdown (LED) provided at intersection
Bar. Severity: 1 Necessary Cost Estimate: $0.00 Status:
Implementation Priority: 1 Facility Function:
Implementation Phase: Implementation Date:
Official Responsible:
Notes: Two - way intersection corners A,D



Field Date: 5/16/2011 Report Date: 5/16/2011 Barrier #: 8044A
Location: Greenback Ln and Wilkins Wy - Island
X Coordinate: -121.2878
Y Coordinate: 38.67826
Barrier Area: Blended Transitions
Barrier Type: Truncated Domes
Code Ref: CBC 1127B.5.3
As Built Meas: 1 Quantity: EACH
Description: No truncated domes provided at transition into roadway
As Built Desc: No detectable warning provided
Solution: Provide compliant truncated domes
Bar. Severity: 2 Recommended Cost Estimate: $1,400.00 Status:
Implementation Priority: 1 Facility Function:
Implementation Phase: Implementation Date:
Official Responsible:
Notes: Two - way intersection corners A,D



Field Date: 5/16/2011 Report Date: 5/16/2011 Barrier #: 8044B
Location: Greenback Ln and Wilkins Wy - Island
X Coordinate: -121.2878
Y Coordinate: 38.67826
Barrier Area: Signalized Intersections
Barrier Type: APS -Audible Ped Signal
Code Ref: MUTCD 4E.06 & PROWAG R306.2
As Built Meas: 1 Quantity: EACH
Description: No audible signals provided at intersection
As Built Desc: No audible warning provided
Solution: Provide compliant audible controls
Bar. Severity: 1 Necessary Cost Estimate: $7,500.00 Status:
Implementation Priority: 1 Facility Function:
Implementation Phase: Implementation Date:
Official Responsible:
Notes: Two - way intersection corners A,D



Field Date: 5/16/2011 Report Date: 5/16/2011 Barrier #: 8045A
Location: Greenback Ln and Wilkins Wy - Corner D
X Coordinate: -121.28779
Y Coordinate: 38.67812
Barrier Area: Curb Ramps
Barrier Type: Truncated Domes
Code Ref: CBC 1127B.5.7 and ADA/ABA 705.1.3
As Built Meas: 1 Quantity: EACH
Description: No truncated domes provided at curb ramp
As Built Desc: No detectable warnings at curb ramp
Solution: Provide compliant truncated domes
Bar. Severity: 2 Recommended Cost Estimate: $1,400.00 Status:
Implementation Priority: 1 Facility Function:
Implementation Phase: Implementation Date:
Official Responsible:
Notes: Two - way intersection corners A,D



Field Date: 5/16/2011 Report Date: 5/16/2011 Barrier #: 8045B
Location: Greenback Ln and Wilkins Wy - Corner D
X Coordinate: -121.28779
Y Coordinate: 38.67812
Barrier Area: Curb Ramps
Barrier Type: Gutter Slope - Existing (8.3% or more)
Code Ref: CBC 1127B.5.3 and ADA/ABA 406.2
As Built Meas: 6 Quantity: SF
Description: Gutter slope exceeds 5.0% (8.3% or more)
As Built Desc: 11.6% gutter slope
Solution: Demolish existing and construct new gutter
Bar. Severity: 1 Necessary Cost Estimate: $750.00 Status:
Implementation Priority: 1 Facility Function:
Implementation Phase: Implementation Date:
Official Responsible:
Notes: Two - way intersection corners A,D



Field Date: 5/16/2011 Report Date: 5/16/2011 Barrier #: 8045C
Location: Greenback Ln and Wilkins Wy - Corner D
X Coordinate: -121.28779
Y Coordinate: 38.67812
Barrier Area: Signalized Intersections
Barrier Type: APS Vibrotactile Control
Code Ref: PROWAG R306.2
As Built Meas: 1 Quantity: JOB
Description: No vibrotactile pedestrian buttons provided
As Built Desc: Two - way intersection corners A,D GPS 015
Solution: Recommended: Provide vibrotactile ped buttons
Bar. Severity: 1 Necessary Cost Estimate: $4,700.00 Status:
Implementation Priority: 1 Facility Function:
Implementation Phase: Implementation Date:
Official Responsible:
Notes: Two - way intersection corners A,D



Field Date: 5/16/2011 Report Date: 5/16/2011 Barrier #: 8045D
Location: Greenback Ln and Wilkins Wy - Corner D
X Coordinate: -121.28779
Y Coordinate: 38.67812
Barrier Area: Signalized Intersections
Barrier Type: Ped Head - Countdown
Code Ref: N/A
As Built Meas: 1 Quantity: EACH
Description: No countdown (LED) provided at intersection
As Built Desc: No countdown provided
Solution: Provide countdown (LED) provided at intersection
Bar. Severity: 1 Necessary Cost Estimate: $0.00 Status:
Implementation Priority: 1 Facility Function:
Implementation Phase: Implementation Date:
Official Responsible:
Notes: Two - way intersection corners A,D



Field Date: 5/16/2011 Report Date: 5/16/2011 Barrier #: 8051E
Location: Greenback Ln - North
X Coordinate: -121.28984
Y Coordinate: 38.67843
Barrier Area: Bus Stops and Shelters
Barrier Type: Maneuvering Cl - 30 x 48
Code Ref: CBC 1121B.2.1 and ADAAG 10.2.1(1)
As Built Meas: 15 Quantity: SF
Description: Min. wheelchair space of 30" x 48" not provided at bus pad
As Built Desc: Wheelchair space not provided
Solution: Relocate or demolish and reconstruct landing to provide clearance
Bar. Severity: 2 Recommended Cost Estimate: $1,875.00 Status:
Implementation Priority: 1 Facility Function:
Implementation Phase: Implementation Date:
Official Responsible:
Notes:



Field Date: 5/16/2011 Report Date: 5/16/2011 Barrier #: 8052
Location: Greenback Ln - North
X Coordinate: -121.28993
Y Coordinate: 38.67844
Barrier Area: Sidewalks
Barrier Type: Cross Slope - Existing (5.0% or more)
Code Ref: CBC 1133B.7.1.3 and ADA/ABA 403.3
As Built Meas: 45 Quantity: LF
Description: Cross slope exceeds 2.0% (5.0% or more)
As Built Desc: 5.5% cross slope
Solution: Demolish existing and construct new route
Bar. Severity: 1 Necessary Cost Estimate: $5,625.00 Status:
Implementation Priority: 1 Facility Function:
Implementation Phase: Implementation Date:
Official Responsible:
Notes:



Field Date: 5/16/2011 Report Date: 5/16/2011 Barrier #: 8053A
Location: Greenback Ln and Sylvan Rd - Corner A
X Coordinate: -121.29037
Y Coordinate: 38.67846
Barrier Area: Curb Ramps
Barrier Type: 12" Grooves - Existing (3.1% to 4.0%)
Code Ref: CBC 1127B.5.6
As Built Meas: 1 Quantity: EACH
Description: 12" grooves at top of curb ramp are not level (3.1% to 4.0%)
As Built Desc: 3.0% at 12" grooves
Solution: Demolish existing and construct new curb ramp
Bar. Severity: 3 Hindrance Cost Estimate: $2,500.00 Status:
Implementation Priority: 1 Facility Function:
Implementation Phase: Implementation Date:
Official Responsible:
Notes: Two - way intersection corners A,B



Field Date: 5/16/2011 Report Date: 5/16/2011 Barrier #: 8053B
Location: Greenback Ln and Sylvan Rd - Corner A
X Coordinate: -121.29037
Y Coordinate: 38.67846
Barrier Area: Curb Ramps
Barrier Type: Running Slope - Existing (9.5% or more)
Code Ref: CBC 1127B.5.3 and ADA/ABA 406.1
As Built Meas: 1 Quantity: EACH
Description: Ramp run cross slope exceeds 2.0% (9.5% or more)
As Built Desc: 12.1% running slope
Solution: Demolish existing and construct new curb ramp
Bar. Severity: 1 Necessary Cost Estimate: $0.00 Status:
Implementation Priority: 1 Facility Function:
Implementation Phase: Implementation Date:
Official Responsible:
Notes: Two - way intersection corners A,B



Field Date: 5/16/2011 Report Date: 5/16/2011 Barrier #: 8053C
Location: Greenback Ln and Sylvan Rd - Corner A
X Coordinate: -121.29037
Y Coordinate: 38.67846
Barrier Area: Curb Ramps
Barrier Type: Parallel Ramp Landing - Existing (4.1% to 4.9%)
Code Ref: CBC 1127B.5.4 and ADA/ABA 406.4
As Built Meas: 1 Quantity: EACH
Description: Curb ramp landing or pan not level(4.1% to 4.9%)
As Built Desc: 4.6% landing slope
Solution: Demolish existing and construct new transition
Bar. Severity: 2 Recommended Cost Estimate: $0.00 Status:
Implementation Priority: 1 Facility Function:
Implementation Phase: Implementation Date:
Official Responsible:
Notes: Two - way intersection corners A,B



Field Date: 5/16/2011 Report Date: 5/16/2011 Barrier #: 8053D
Location: Greenback Ln and Sylvan Rd - Corner A
X Coordinate: -121.29037
Y Coordinate: 38.67846
Barrier Area: Curb Ramps
Barrier Type: Truncated Domes
Code Ref: CBC 1127B.5.7 and ADA/ABA 705.1.3
As Built Meas: 1 Quantity: EACH
Description: No truncated domes provided at curb ramp
As Built Desc: No detectable warnings at curb ramp
Solution: Provide compliant truncated domes
Bar. Severity: 2 Recommended Cost Estimate: $0.00 Status:
Implementation Priority: 1 Facility Function:
Implementation Phase: Implementation Date:
Official Responsible:
Notes: Two - way intersection corners A,B



Field Date: 5/16/2011 Report Date: 5/16/2011 Barrier #: 8053E
Location: Greenback Ln and Sylvan Rd - Corner A
X Coordinate: -121.29037
Y Coordinate: 38.67846
Barrier Area: Curb Ramps
Barrier Type: Gutter Slope - Existing (5.9% - 6.5%)
Code Ref: CBC 1127B.5.3 and ADA/ABA 406.2
As Built Meas: 6 Quantity: SF
Description: Gutter slope exceeds 5.0% (5.9% - 6.5%)
As Built Desc: 6.0% gutter slope
Solution: Demolish existing and construct new gutter
Bar. Severity: 3 Hindrance Cost Estimate: $0.00 Status:
Implementation Priority: 1 Facility Function:
Implementation Phase: Implementation Date:
Official Responsible:
Notes: Two - way intersection corners A,B



Field Date: 5/16/2011 Report Date: 5/16/2011 Barrier #: 8053F
Location: Greenback Ln and Sylvan Rd - Corner A
X Coordinate: -121.29037
Y Coordinate: 38.67846
Barrier Area: Curb Ramps
Barrier Type: Lip - Gutter to Asphalt Transition
Code Ref: CBC 1127B.5.3 and ADA/ABA 303.3
As Built Meas: 1 Quantity: EACH
Description: Transition at transition into asphalt not flush and free of any lip
As Built Desc: 1/2" lip at asphalt transition into roadway
Solution: Remove lip to create flush transition
Bar. Severity: 1 Necessary Cost Estimate: $0.00 Status:
Implementation Priority: 1 Facility Function:
Implementation Phase: Implementation Date:
Official Responsible:
Notes: Two - way intersection corners A,B



Field Date: 5/16/2011 Report Date: 5/16/2011 Barrier #: 8054A
Location: Greenback Ln and Sylvan Rd - Corner B
X Coordinate: -121.29013
Y Coordinate: 38.67845
Barrier Area: Curb Ramps
Barrier Type: Cross Slope - Existing (4.1% to 4.9%)
Code Ref: CBC 1127B.5.3 and ADA/ABA 406.2
As Built Meas: 1 Quantity: EACH
Description: Ramp run cross slope exceeds 2.0% (4.1% to 4.9%)
As Built Desc: 4.3% cross slope
Solution: Demolish existing and construct new curb ramp
Bar. Severity: 2 Recommended Cost Estimate: $2,500.00 Status:
Implementation Priority: 1 Facility Function:
Implementation Phase: Implementation Date:
Official Responsible:
Notes: Two - way intersection corners A,B



Field Date: 5/16/2011 Report Date: 5/16/2011 Barrier #: 8054B
Location: Greenback Ln and Sylvan Rd - Corner B
X Coordinate: -121.29013
Y Coordinate: 38.67845
Barrier Area: Curb Ramps
Barrier Type: Running Slope - Existing (9.5% or more)
Code Ref: CBC 1127B.5.3 and ADA/ABA 406.1
As Built Meas: 1 Quantity: EACH
Description: Ramp run cross slope exceeds 2.0% (9.5% or more)
As Built Desc: 9.6% running slope
Solution: Demolish existing and construct new curb ramp
Bar. Severity: 1 Necessary Cost Estimate: $0.00 Status:
Implementation Priority: 1 Facility Function:
Implementation Phase: Implementation Date:
Official Responsible:
Notes: Two - way intersection corners A,B



Field Date: 5/16/2011 Report Date: 5/16/2011 Barrier #: 8054C
Location: Greenback Ln and Sylvan Rd - Corner B
X Coordinate: -121.29013
Y Coordinate: 38.67845
Barrier Area: Curb Ramps
Barrier Type: Parallel Ramp Landing - Existing (2.1% to 3.0%)
Code Ref: CBC 1127B.5.4 and ADA/ABA 406.4
As Built Meas: 1 Quantity: EACH
Description: Curb ramp landing or pan not level (2.1% to 3.0%)
As Built Desc: 2.8% landing slope
Solution: Demolish existing and construct new transition
Bar. Severity: 4 Low Severity Cost Estimate: $0.00 Status:
Implementation Priority: 1 Facility Function:
Implementation Phase: Implementation Date:
Official Responsible:
Notes: Two - way intersection corners A,B



Field Date: 5/16/2011 Report Date: 5/16/2011 Barrier #: 8054D
Location: Greenback Ln and Sylvan Rd - Corner B
X Coordinate: -121.29013
Y Coordinate: 38.67845
Barrier Area: Curb Ramps
Barrier Type: Truncated Domes
Code Ref: CBC 1127B.5.7 and ADA/ABA 705.1.3
As Built Meas: 1 Quantity: EACH
Description: No truncated domes provided at curb ramp
As Built Desc: No detectable warnings at curb ramp
Solution: Provide compliant truncated domes
Bar. Severity: 2 Recommended Cost Estimate: $0.00 Status:
Implementation Priority: 1 Facility Function:
Implementation Phase: Implementation Date:
Official Responsible:
Notes: Two - way intersection corners A,B



Field Date: 5/16/2011 Report Date: 5/16/2011 Barrier #: 8054E
Location: Greenback Ln and Sylvan Rd - Corner B
X Coordinate: -121.29013
Y Coordinate: 38.67845
Barrier Area: Curb Ramps
Barrier Type: Gutter Slope - Existing (8.3% or more)
Code Ref: CBC 1127B.5.3 and ADA/ABA 406.2
As Built Meas: 6 Quantity: SF
Description: Gutter slope exceeds 5.0% (8.3% or more)
As Built Desc: 9.1% gutter slope
Solution: Demolish existing and construct new gutter
Bar. Severity: 1 Necessary Cost Estimate: $0.00 Status:
Implementation Priority: 1 Facility Function:
Implementation Phase: Implementation Date:
Official Responsible:
Notes: Two - way intersection corners A,B



Field Date: 5/16/2011 Report Date: 5/16/2011 Barrier #: 8054F
Location: Greenback Ln and Sylvan Rd - Corner B
X Coordinate: -121.29013
Y Coordinate: 38.67845
Barrier Area: Curb Ramps
Barrier Type: Lip - Gutter to Asphalt Transition
Code Ref: CBC 1127B.5.3 and ADA/ABA 303.3
As Built Meas: 1 Quantity: EACH
Description: Transition at transition into asphalt not flush and free of any lip
As Built Desc: 1/2" lip at asphalt transition into roadway
Solution: Remove lip to create flush transition
Bar. Severity: 1 Necessary Cost Estimate: $0.00 Status:
Implementation Priority: 1 Facility Function:
Implementation Phase: Implementation Date:
Official Responsible:
Notes: Two - way intersection corners A,B



Field Date: 5/16/2011 Report Date: 5/16/2011 Barrier #: 8055
Location: Sylvan Rd - East
X Coordinate: -121.29018
Y Coordinate: 38.6785
Barrier Area: Sidewalks
Barrier Type: Cross Slope - Existing (3.1% to 4.0%)
Code Ref: CBC 1133B.7.1.3 and ADA/ABA 403.3
As Built Meas: 20 Quantity: LF
Description: Cross slope exceeds 2.0% (3.1% to 4.0%)
As Built Desc: 3.7% cross slope
Solution: Demolish existing and construct new route
Bar. Severity: 3 Hindrance Cost Estimate: $2,500.00 Status:
Implementation Priority: 1 Facility Function:
Implementation Phase: Implementation Date:
Official Responsible:
Notes:



Field Date: 5/16/2011 Report Date: 5/16/2011 Barrier #: 8056
Location: Sylvan Rd - East
X Coordinate: -121.29015
Y Coordinate: 38.67869
Barrier Area: Sidewalks
Barrier Type: Driveway - Existing (5.0% or more)
Code Ref: CBC 1133B.7.1.3 and ADA/ABA 403.3
As Built Meas: 39 Quantity: LF
Description: Driveway cross slope exceeds 2.0% (5.0% or more)
As Built Desc: 7.8% cross slope, 9.3% running slope
Solution: Provide min. 48" wide level walkway through driveway
Bar. Severity: 4 Low Severity Cost Estimate: $4,875.00 Status:
Implementation Priority: 1 Facility Function:
Implementation Phase: Implementation Date:
Official Responsible:
Notes:



Field Date: 5/16/2011 Report Date: 5/16/2011 Barrier #: 8057
Location: Sylvan Rd - East
X Coordinate: -121.29014
Y Coordinate: 38.67878
Barrier Area: Sidewalks
Barrier Type: Cross Slope - Existing (4.1% to 4.9%)
Code Ref: CBC 1133B.7.1.3 and ADA/ABA 403.3
As Built Meas: 69 Quantity: LF
Description: Cross slope exceeds 2.0% (4.1% to 4.9%)
As Built Desc: 4.8% cross slope
Solution: Demolish existing and construct new route
Bar. Severity: 2 Recommended Cost Estimate: $8,625.00 Status:
Implementation Priority: 1 Facility Function:
Implementation Phase: Implementation Date:
Official Responsible:
Notes:



Field Date: 5/16/2011 Report Date: 5/16/2011 Barrier #: 8058
Location: Sylvan Rd - East
X Coordinate: -121.29015
Y Coordinate: 38.67894
Barrier Area: Sidewalks
Barrier Type: Driveway - Existing (5.0% or more)
Code Ref: CBC 1133B.7.1.3 and ADA/ABA 403.3
As Built Meas: 39 Quantity: LF
Description: Driveway cross slope exceeds 2.0% (5.0% or more)
As Built Desc: 5.5% cross slope
Solution: Provide min. 48" wide level walkway through driveway
Bar. Severity: 4 Low Severity Cost Estimate: $4,875.00 Status:
Implementation Priority: 1 Facility Function:
Implementation Phase: Implementation Date:
Official Responsible:
Notes:



Field Date: 5/16/2011 Report Date: 5/16/2011 Barrier #: 8059
Location: Sylvan Rd - East
X Coordinate: -121.29016
Y Coordinate: 38.67904
Barrier Area: Sidewalks
Barrier Type: Cross Slope - Existing (4.1% to 4.9%)
Code Ref: CBC 1133B.7.1.3 and ADA/ABA 403.3
As Built Meas: 115 Quantity: LF
Description: Cross slope exceeds 2.0% (4.1% to 4.9%)
As Built Desc: 4.5% cross slope
Solution: Demolish existing and construct new route
Bar. Severity: 2 Recommended Cost Estimate: $14,375.00 Status:
Implementation Priority: 1 Facility Function:
Implementation Phase: Implementation Date:
Official Responsible:
Notes:



Field Date: 5/16/2011 Report Date: 5/16/2011 Barrier #: 8060
Location: Sylvan Rd - East
X Coordinate: -121.29014
Y Coordinate: 38.67935
Barrier Area: Sidewalks
Barrier Type: Driveway - Existing (4.1% to 4.9%)
Code Ref: CBC 1133B.7.1.3 and ADA/ABA 403.3
As Built Meas: 38 Quantity: LF
Description: Driveway cross slope exceeds 2.0% (4.1% to 4.9%)
As Built Desc: 4.7% cross slope
Solution: Provide min. 48" wide level walkway through driveway
Bar. Severity: 3 Hindrance Cost Estimate: $4,750.00 Status:
Implementation Priority: 1 Facility Function:
Implementation Phase: Implementation Date:
Official Responsible:
Notes:



Field Date: 5/16/2011 Report Date: 5/16/2011 Barrier #: 8061
Location: Sylvan Rd - East
X Coordinate: -121.29015
Y Coordinate: 38.67945
Barrier Area: Sidewalks
Barrier Type: Cross Slope - Existing (4.1% to 4.9%)
Code Ref: CBC 1133B.7.1.3 and ADA/ABA 403.3
As Built Meas: 28 Quantity: LF
Description: Cross slope exceeds 2.0% (4.1% to 4.9%)
As Built Desc: 4.5% cross slope
Solution: Demolish existing and construct new route
Bar. Severity: 2 Recommended Cost Estimate: $3,500.00 Status:
Implementation Priority: 1 Facility Function:
Implementation Phase: Implementation Date:
Official Responsible:
Notes:



Field Date: 5/16/2011 Report Date: 5/16/2011 Barrier #: 8062
Location: Sylvan Rd - East
X Coordinate: -121.29016
Y Coordinate: 38.67952
Barrier Area: Sidewalks
Barrier Type: Driveway - Existing (5.0% or more)
Code Ref: CBC 1133B.7.1.3 and ADA/ABA 403.3
As Built Meas: 38 Quantity: LF
Description: Driveway cross slope exceeds 2.0% (5.0% or more)
As Built Desc: 6.2% cross slope
Solution: Provide min. 48" wide level walkway through driveway
Bar. Severity: 4 Low Severity Cost Estimate: $4,750.00 Status:
Implementation Priority: 1 Facility Function:
Implementation Phase: Implementation Date:
Official Responsible:
Notes:



Field Date: 5/16/2011 Report Date: 5/16/2011 Barrier #: 8063
Location: Sylvan Rd - East
X Coordinate: -121.29015
Y Coordinate: 38.67971
Barrier Area: Sidewalks
Barrier Type: Driveway - Existing (5.0% or more)
Code Ref: CBC 1133B.7.1.3 and ADA/ABA 403.3
As Built Meas: 43 Quantity: LF
Description: Driveway cross slope exceeds 2.0% (5.0% or more)
As Built Desc: 9.6% cross slope
Solution: Provide min. 48" wide level walkway through driveway
Bar. Severity: 4 Low Severity Cost Estimate: $5,375.00 Status:
Implementation Priority: 1 Facility Function:
Implementation Phase: Implementation Date:
Official Responsible:
Notes:



Field Date: 5/16/2011 Report Date: 5/16/2011 Barrier #: 8064
Location: Sylvan Rd - East
X Coordinate: -121.29018
Y Coordinate: 38.68013
Barrier Area: Sidewalks
Barrier Type: Cross Slope - Existing (3.1% to 4.0%)
Code Ref: CBC 1133B.7.1.3 and ADA/ABA 403.3
As Built Meas: 68 Quantity: LF
Description: Cross slope exceeds 2.0% (3.1% to 4.0%)
As Built Desc: 3.7% cross slope
Solution: Demolish existing and construct new route
Bar. Severity: 3 Hindrance Cost Estimate: $8,500.00 Status:
Implementation Priority: 1 Facility Function:
Implementation Phase: Implementation Date:
Official Responsible:
Notes:



Field Date: 5/16/2011 Report Date: 5/16/2011 Barrier #: 8065
Location: Sylvan Rd - East
X Coordinate: -121.29017
Y Coordinate: 38.68049
Barrier Area: Sidewalks
Barrier Type: Driveway - Existing (5.0% or more)
Code Ref: CBC 1133B.7.1.3 and ADA/ABA 403.3
As Built Meas: 31 Quantity: LF
Description: Driveway cross slope exceeds 2.0% (5.0% or more)
As Built Desc: 7.7% cross slope, 10.4% running slope
Solution: Provide min. 48" wide level walkway through driveway
Bar. Severity: 4 Low Severity Cost Estimate: $3,875.00 Status:
Implementation Priority: 1 Facility Function:
Implementation Phase: Implementation Date:
Official Responsible:
Notes:



Field Date: 5/16/2011 Report Date: 5/16/2011 Barrier #: 8066
Location: Sylvan Rd - East
X Coordinate: -121.29016
Y Coordinate: 38.68055
Barrier Area: Sidewalks
Barrier Type: No Sidewalk - No Barricade
Code Ref: MUTCD Section 6D.01
As Built Meas: 1 Quantity: JOB
Description: No barricade provided where sidewalk ends in hazardous location
As Built Desc: No barricade or other warning provided for the visually impaired at end of sidewalk
Solution: Provide barricade with cane detectable warning at end of sidewalk
Bar. Severity: 1 Necessary Cost Estimate: $1,350.00 Status:
Implementation Priority: 1 Facility Function:
Implementation Phase: Implementation Date:
Official Responsible:
Notes:



Field Date: 5/16/2011 Report Date: 5/16/2011 Barrier #: 8067
Location: Sylvan Rd - East
X Coordinate: -121.29019
Y Coordinate: 38.68058
Barrier Area: Sidewalks
Barrier Type: No sidewalk
Code Ref: CBC 1127B.1 and ADA/ABA 206.2.1
As Built Meas: 252 Quantity: LF
Description: No pedestrian route provided
As Built Desc: No sidewalk provided
Solution: Construct new firm and stable pedestrian route
Bar. Severity: 1 Necessary Cost Estimate: $25,200.00 Status:
Implementation Priority: 1 Facility Function:
Implementation Phase: Implementation Date:
Official Responsible:
Notes:



Field Date: 5/16/2011 Report Date: 5/16/2011 Barrier #: 8068
Location: Sylvan Rd and Stoddard Ln - Corner B
X Coordinate: -121.29015
Y Coordinate: 38.68135
Barrier Area: Blended Transitions
Barrier Type: Truncated Domes
Code Ref: CBC 1127B.5.3
As Built Meas: 1 Quantity: EACH
Description: No truncated domes provided at transition into roadway
As Built Desc: No detectable warning provided
Solution: Provide compliant truncated domes
Bar. Severity: 2 Recommended Cost Estimate: $1,400.00 Status:
Implementation Priority: 1 Facility Function:
Implementation Phase: Implementation Date:
Official Responsible:
Notes: Two - way intersection corners B,C



Field Date: 5/16/2011 Report Date: 5/16/2011 Barrier #: 8069
Location: Sylvan Rd and Stoddard Ln - Corner C
X Coordinate: -121.29017
Y Coordinate: 38.68123
Barrier Area: Blended Transitions
Barrier Type: Truncated Domes
Code Ref: CBC 1127B.5.3
As Built Meas: 1 Quantity: EACH
Description: No truncated domes provided at transition into roadway
As Built Desc: No detectable warning provided
Solution: Provide compliant truncated domes
Bar. Severity: 2 Recommended Cost Estimate: $1,400.00 Status:
Implementation Priority: 1 Facility Function:
Implementation Phase: Implementation Date:
Official Responsible:
Notes: Two - way intersection corners B,C



Field Date: 5/16/2011 Report Date: 5/16/2011 Barrier #: 8070
Location: Sylvan Rd - East
X Coordinate: -121.29017
Y Coordinate: 38.68138
Barrier Area: Sidewalks
Barrier Type: Shoulder Cross Slope - Existing (4.1% to 4.9%)
Code Ref: CBC 1133B.7.1.3 and ADA/ABA 403.3
As Built Meas: 304 Quantity: LF
Description: Cross slope exceeds 2.0% (4.1% to 4.9%)
As Built Desc: 4.4% cross slope
Solution: Demolish existing and construct new pedestrian route
Bar. Severity: 2 Recommended Cost Estimate: $38,000.00 Status:
Implementation Priority: 1 Facility Function:
Implementation Phase: Implementation Date:
Official Responsible:
Notes:



Field Date: 5/16/2011 Report Date: 5/16/2011 Barrier #: 8071A
Location: Sylvan Rd - East
X Coordinate: -121.29016
Y Coordinate: 38.68225
Barrier Area: Bus Stops and Shelters
Barrier Type: Bus Stop Pad
Code Ref: CBC 1121B.2.1 and ADAAG 10.2.1(1)
As Built Meas: 15 Quantity: LF
Description: No min. 60" x 96" space provided at bus stop pad or shelter
As Built Desc: No pad or landing provided
Solution: Demolish existing and construct new bus pad or shelter pad
Bar. Severity: 3 Hindrance Cost Estimate: $1,875.00 Status:
Implementation Priority: 1 Facility Function:
Implementation Phase: Implementation Date:
Official Responsible:
Notes:



Field Date: 5/16/2011 Report Date: 5/16/2011 Barrier #: 8072
Location: Sylvan Rd - East
X Coordinate: -121.29018
Y Coordinate: 38.68225
Barrier Area: Sidewalks
Barrier Type: Drop-off Along Ped Route (> 4")
Code Ref: CBC 1133B.8.1
As Built Meas: 70 Quantity: LF
Description: Drop of more than 4" along pedestrian route lacks warning curb
As Built Desc: 6" drop off creates hazardous condition for the visually impaired
Solution: Provide curb projecting at least 6" above the walk or sidewalk surface to warn the blind of a potent
Bar. Severity: 1 Necessary Cost Estimate: $12,250.00 Status:
Implementation Priority: 1 Facility Function:
Implementation Phase: Implementation Date:
Official Responsible:
Notes:



Field Date: 5/16/2011 Report Date: 5/16/2011 Barrier #: 8073
Location: Sylvan Rd - East
X Coordinate: -121.2902
Y Coordinate: 38.68267
Barrier Area: Sidewalks
Barrier Type: Shoulder Cross Slope - Existing (5.0% or more)
Code Ref: CBC 1133B.7.1.3 and ADA/ABA 403.3
As Built Meas: 554 Quantity: LF
Description: Cross slope exceeds 2.0% (5.0% or more)
As Built Desc: 5.1% cross slope
Solution: Demolish existing and construct new pedestrian route
Bar. Severity: 1 Necessary Cost Estimate: $69,250.00 Status:
Implementation Priority: 1 Facility Function:
Implementation Phase: Implementation Date:
Official Responsible:
Notes:



Field Date: 5/16/2011 Report Date: 5/16/2011 Barrier #: 8074
Location: Sylvan Rd - East
X Coordinate: -121.29021
Y Coordinate: 38.68417
Barrier Area: Ramps
Barrier Type: Running Slope - Existing (9.0% - 9.4%)
Code Ref: CBC 1133B.5.3 and ADA/ABA 405.2
As Built Meas: 5 Quantity: LF
Description: Running slope exceeds 8.33% (9.0% - 9.4%)
As Built Desc: 9.2% running slope
Solution: Demolish existing and construct new ramp
Bar. Severity: 2 Recommended Cost Estimate: $1,000.00 Status:
Implementation Priority: 1 Facility Function:
Implementation Phase: Implementation Date:
Official Responsible:
Notes:



Field Date: 5/16/2011 Report Date: 5/16/2011 Barrier #: 8075
Location: Sylvan Rd - East
X Coordinate: -121.29021
Y Coordinate: 38.68453
Barrier Area: Sidewalks
Barrier Type: Driveway - Existing (5.0% or more)
Code Ref: CBC 1133B.7.1.3 and ADA/ABA 403.3
As Built Meas: 25 Quantity: LF
Description: Driveway cross slope exceeds 2.0% (5.0% or more)
As Built Desc: 5.1% cross slope
Solution: Provide min. 48" wide level walkway through driveway
Bar. Severity: 4 Low Severity Cost Estimate: $3,125.00 Status:
Implementation Priority: 1 Facility Function:
Implementation Phase: Implementation Date:
Official Responsible:
Notes:



Field Date: 5/16/2011 Report Date: 5/16/2011 Barrier #: 8076
Location: Sylvan Rd - East
X Coordinate: -121.29021
Y Coordinate: 38.68465
Barrier Area: Sidewalks
Barrier Type: Driveway - Existing (5.0% or more)
Code Ref: CBC 1133B.7.1.3 and ADA/ABA 403.3
As Built Meas: 20 Quantity: LF
Description: Driveway cross slope exceeds 2.0% (5.0% or more)
As Built Desc: 6.1% cross slope
Solution: Provide min. 48" wide level walkway through driveway
Bar. Severity: 4 Low Severity Cost Estimate: $2,500.00 Status:
Implementation Priority: 1 Facility Function:
Implementation Phase: Implementation Date:
Official Responsible:
Notes:



Field Date: 5/16/2011 Report Date: 5/16/2011 Barrier #: 8077
Location: Sylvan Rd - East
X Coordinate: -121.29021
Y Coordinate: 38.68479
Barrier Area: Sidewalks
Barrier Type: Driveway - Existing (5.0% or more)
Code Ref: CBC 1133B.7.1.3 and ADA/ABA 403.3
As Built Meas: 20 Quantity: LF
Description: Driveway cross slope exceeds 2.0% (5.0% or more)
As Built Desc: 7.3% cross slope
Solution: Provide min. 48" wide level walkway through driveway
Bar. Severity: 4 Low Severity Cost Estimate: $2,500.00 Status:
Implementation Priority: 1 Facility Function:
Implementation Phase: Implementation Date:
Official Responsible:
Notes:



Field Date: 5/16/2011 Report Date: 5/16/2011 Barrier #: 8078
Location: Sylvan Rd - East
X Coordinate: -121.29021
Y Coordinate: 38.68506
Barrier Area: Sidewalks
Barrier Type: Cross Slope - Existing (3.1% to 4.0%)
Code Ref: CBC 1133B.7.1.3 and ADA/ABA 403.3
As Built Meas: 77 Quantity: LF
Description: Cross slope exceeds 2.0% (3.1% to 4.0%)
As Built Desc: 3.1% cross slope
Solution: Demolish existing and construct new route
Bar. Severity: 3 Hindrance Cost Estimate: $9,625.00 Status:
Implementation Priority: 1 Facility Function:
Implementation Phase: Implementation Date:
Official Responsible:
Notes:



Field Date: 5/16/2011 Report Date: 5/16/2011 Barrier #: 8079A
Location: Sylvan Rd and Woodside Dr - Corner B
X Coordinate: -121.29024
Y Coordinate: 38.68564
Barrier Area: Curb Ramps
Barrier Type: Cross Slope - Existing (3.1% to 4.0%)
Code Ref: CBC 1127B.5.3 and ADA/ABA 406.2
As Built Meas: 1 Quantity: EACH
Description: Ramp run cross slope exceeds 2.0% (3.1% to 4.0%)
As Built Desc: 3.9% cross slope
Solution: Demolish existing and construct new curb ramp
Bar. Severity: 3 Hindrance Cost Estimate: $2,500.00 Status:
Implementation Priority: 1 Facility Function:
Implementation Phase: Implementation Date:
Official Responsible:
Notes: Two - way intersection corners B,C



Field Date: 5/16/2011 Report Date: 5/16/2011 Barrier #: 8079B
Location: Sylvan Rd and Woodside Dr - Corner B
X Coordinate: -121.29024
Y Coordinate: 38.68564
Barrier Area: Curb Ramps
Barrier Type: Parallel Ramp Landing - Existing (3.1% to 4.0%)
Code Ref: CBC 1127B.5.4 and ADA/ABA 406.4
As Built Meas: 1 Quantity: EACH
Description: Curb ramp landing or pan not level (3.1% to 4.0%)
As Built Desc: 3.6% landing slope
Solution: Demolish existing and construct new transition
Bar. Severity: 3 Hindrance Cost Estimate: $0.00 Status:
Implementation Priority: 1 Facility Function:
Implementation Phase: Implementation Date:
Official Responsible:
Notes: Two - way intersection corners B,C



Field Date: 5/16/2011 Report Date: 5/16/2011 Barrier #: 8079C
Location: Sylvan Rd and Woodside Dr - Corner B
X Coordinate: -121.29024
Y Coordinate: 38.68564
Barrier Area: Curb Ramps
Barrier Type: Truncated Domes
Code Ref: CBC 1127B.5.7 and ADA/ABA 705.1.3
As Built Meas: 1 Quantity: EACH
Description: No truncated domes provided at curb ramp
As Built Desc: No detectable warnings at curb ramp
Solution: Provide compliant truncated domes
Bar. Severity: 2 Recommended Cost Estimate: $0.00 Status:
Implementation Priority: 1 Facility Function:
Implementation Phase: Implementation Date:
Official Responsible:
Notes: Two - way intersection corners B,C



Field Date: 5/16/2011 Report Date: 5/16/2011 Barrier #: 8079D
Location: Sylvan Rd and Woodside Dr - Corner B
X Coordinate: -121.29024
Y Coordinate: 38.68564
Barrier Area: Curb Ramps
Barrier Type: Gutter Slope - Existing (6.6% to 8.2%)
Code Ref: CBC 1127B.5.3 and ADA/ABA 406.2
As Built Meas: 6 Quantity: SF
Description: Gutter slope exceeds 5.0% (6.6% to 8.2%)
As Built Desc: 6.6% gutter slope
Solution: Demolish existing and construct new gutter
Bar. Severity: 2 Recommended Cost Estimate: $0.00 Status:
Implementation Priority: 1 Facility Function:
Implementation Phase: Implementation Date:
Official Responsible:
Notes: Two - way intersection corners B,C



Field Date: 5/16/2011 Report Date: 5/16/2011 Barrier #: 8080
Location: Woodside Dr - South
X Coordinate: -121.29021
Y Coordinate: 38.68555
Barrier Area: Curb Ramps
Barrier Type: 12" Grooves - Existing (4.1% to 4.9%)
Code Ref: CBC 1127B.5.6
As Built Meas: 1 Quantity: EACH
Description: 12" grooves at top of curb ramp are not level (4.1% to 4.9%)
As Built Desc: 4.5% at 12" grooves
Solution: Demolish existing and construct new curb ramp
Bar. Severity: 2 Recommended Cost Estimate: $2,500.00 Status:
Implementation Priority: 4 Facility Function:
Implementation Phase: Implementation Date:
Official Responsible:
Notes: Two - way intersection corners B,C



Field Date: 5/16/2011 Report Date: 5/16/2011 Barrier #: 8081
Location: Woodside Dr - South
X Coordinate: -121.29012
Y Coordinate: 38.68556
Barrier Area: Sidewalks
Barrier Type: Cross Slope - Existing (3.1% to 4.0%)
Code Ref: CBC 1133B.7.1.3 and ADA/ABA 403.3
As Built Meas: 52 Quantity: LF
Description: Cross slope exceeds 2.0% (3.1% to 4.0%)
As Built Desc: 3.5% cross slope
Solution: Demolish existing and construct new route
Bar. Severity: 3 Hindrance Cost Estimate: $6,500.00 Status:
Implementation Priority: 4 Facility Function:
Implementation Phase: Implementation Date:
Official Responsible:
Notes:



Field Date: 5/16/2011 Report Date: 5/16/2011 Barrier #: 8082
Location: Woodside Dr - North
X Coordinate: -121.28961
Y Coordinate: 38.68553
Barrier Area: Sidewalks
Barrier Type: No Sidewalk - Cane Detectable Barricade
Code Ref: CBC 1133B.8.6 and MUTCD Section 6D.02
As Built Meas: 19 Quantity: LF
Description: No cane detectable warning on existing barricade
As Built Desc: Existing barricade lacks warning for the visually impaired
Solution: Provide cane detectable warning on barricade (max. 6" above ground)
Bar. Severity: 1 Necessary Cost Estimate: $1,900.00 Status:
Implementation Priority: 4 Facility Function:
Implementation Phase: Implementation Date:
Official Responsible:
Notes:



Field Date: 5/16/2011 Report Date: 5/16/2011 Barrier #: 8083
Location: Woodside Dr - North
X Coordinate: -121.28962
Y Coordinate: 38.68562
Barrier Area: Sidewalks
Barrier Type: No Sidewalk - No Barricade
Code Ref: MUTCD Section 6D.01
As Built Meas: 1 Quantity: JOB
Description: No barricade provided where sidewalk ends in hazardous location
As Built Desc: No barricade or other warning provided for the visually impaired at end of sidewalk
Solution: Provide barricade with cane detectable warning at end of sidewalk
Bar. Severity: 1 Necessary Cost Estimate: $1,350.00 Status:
Implementation Priority: 4 Facility Function:
Implementation Phase: Implementation Date:
Official Responsible:
Notes:



Field Date: 5/16/2011 Report Date: 5/16/2011 Barrier #: 8084A
Location: Woodside Dr and Raywood Ct - Corner A
X Coordinate: -121.28984
Y Coordinate: 38.68565
Barrier Area: Curb Ramps
Barrier Type: 12" Grooves - Existing (4.1% to 4.9%)
Code Ref: CBC 1127B.5.6
As Built Meas: 1 Quantity: EACH
Description: 12" grooves at top of curb ramp are not level (4.1% to 4.9%)
As Built Desc: 4.2% at 12" grooves
Solution: Demolish existing and construct new curb ramp
Bar. Severity: 2 Recommended Cost Estimate: $2,500.00 Status:
Implementation Priority: 4 Facility Function:
Implementation Phase: Implementation Date:
Official Responsible:
Notes: Two - way intersection corners A,B



Field Date: 5/16/2011 Report Date: 5/16/2011 Barrier #: 8084B
Location: Woodside Dr and Raywood Ct - Corner A
X Coordinate: -121.28984
Y Coordinate: 38.68565
Barrier Area: Curb Ramps
Barrier Type: Running Slope - Existing (9.0% to 9.4%)
Code Ref: CBC 1127B.5.3 and ADA/ABA 406.1
As Built Meas: 1 Quantity: EACH
Description: Ramp run cross slope exceeds 2.0% (9.0% to 9.4%)
As Built Desc: 9.4% running slope
Solution: Demolish existing and construct new curb ramp
Bar. Severity: 2 Recommended Cost Estimate: $0.00 Status:
Implementation Priority: 4 Facility Function:
Implementation Phase: Implementation Date:
Official Responsible:
Notes: Two - way intersection corners A,B



Field Date: 5/16/2011 Report Date: 5/16/2011 Barrier #: 8084C
Location: Woodside Dr and Raywood Ct - Corner A
X Coordinate: -121.28984
Y Coordinate: 38.68565
Barrier Area: Curb Ramps
Barrier Type: Cross Slope - Existing (3.1% to 4.0%)
Code Ref: CBC 1127B.5.3 and ADA/ABA 406.2
As Built Meas: 1 Quantity: EACH
Description: Ramp run cross slope exceeds 2.0% (3.1% to 4.0%)
As Built Desc: 3.4% cross slope
Solution: Demolish existing and construct new curb ramp
Bar. Severity: 3 Hindrance Cost Estimate: $0.00 Status:
Implementation Priority: 4 Facility Function:
Implementation Phase: Implementation Date:
Official Responsible:
Notes: Two - way intersection corners A,B



Field Date: 5/16/2011 Report Date: 5/16/2011 Barrier #: 8084D
Location: Woodside Dr and Raywood Ct - Corner A
X Coordinate: -121.28984
Y Coordinate: 38.68565
Barrier Area: Curb Ramps
Barrier Type: Perpendicular Ramp Landing (4.1% to 4.9%)
Code Ref: CBC 1127B.5.4 and ADA/ABA 406.4
As Built Meas: 1 Quantity: EACH
Description: Curb ramp top landing not level (4.1% to 4.9%)
As Built Desc: 4.5% landing slope
Solution: Demolish existing and construct new transition
Bar. Severity: 2 Recommended Cost Estimate: $0.00 Status:
Implementation Priority: 4 Facility Function:
Implementation Phase: Implementation Date:
Official Responsible:
Notes: Two - way intersection corners A,B



Field Date: 5/16/2011 Report Date: 5/16/2011 Barrier #: 8084E
Location: Woodside Dr and Raywood Ct - Corner A
X Coordinate: -121.28984
Y Coordinate: 38.68565
Barrier Area: Curb Ramps
Barrier Type: Truncated Domes
Code Ref: CBC 1127B.5.7 and ADA/ABA 705.1.3
As Built Meas: 1 Quantity: EACH
Description: No truncated domes provided at curb ramp
As Built Desc: No detectable warnings at curb ramp
Solution: Provide compliant truncated domes
Bar. Severity: 2 Recommended Cost Estimate: $0.00 Status:
Implementation Priority: 4 Facility Function:
Implementation Phase: Implementation Date:
Official Responsible:
Notes: Two - way intersection corners A,B



Field Date: 5/16/2011 Report Date: 5/16/2011 Barrier #: 8084F
Location: Woodside Dr and Raywood Ct - Corner A
X Coordinate: -121.28984
Y Coordinate: 38.68565
Barrier Area: Curb Ramps
Barrier Type: Gutter Slope - Existing (8.3% or more)
Code Ref: CBC 1127B.5.3 and ADA/ABA 406.2
As Built Meas: 6 Quantity: SF
Description: Gutter slope exceeds 5.0% (8.3% or more)
As Built Desc: 8.4% gutter slope
Solution: Demolish existing and construct new gutter
Bar. Severity: 1 Necessary Cost Estimate: $0.00 Status:
Implementation Priority: 4 Facility Function:
Implementation Phase: Implementation Date:
Official Responsible:
Notes: Two - way intersection corners A,B



Field Date: 5/16/2011 Report Date: 5/16/2011 Barrier #: 8085A
Location: Woodside Dr and Raywood Ct - Corner B
X Coordinate: -121.28969
Y Coordinate: 38.68563
Barrier Area: Curb Ramps
Barrier Type: 12" Grooves - Existing (3.1% to 4.0%)
Code Ref: CBC 1127B.5.6
As Built Meas: 1 Quantity: EACH
Description: 12" grooves at top of curb ramp are not level (3.1% to 4.0%)
As Built Desc: 3.0% at 12" grooves
Solution: Demolish existing and construct new curb ramp
Bar. Severity: 3 Hindrance Cost Estimate: $2,500.00 Status:
Implementation Priority: 4 Facility Function:
Implementation Phase: Implementation Date:
Official Responsible:
Notes: Two - way intersection corners A,B



Field Date: 5/16/2011 Report Date: 5/16/2011 Barrier #: 8085B
Location: Woodside Dr and Raywood Ct - Corner B
X Coordinate: -121.28969
Y Coordinate: 38.68563
Barrier Area: Curb Ramps
Barrier Type: Parallel Ramp Landing - Existing (3.1% to 4.0%)
Code Ref: CBC 1127B.5.4 and ADA/ABA 406.4
As Built Meas: 1 Quantity: EACH
Description: Curb ramp landing or pan not level (3.1% to 4.0%)
As Built Desc: 3.5% landing slope
Solution: Demolish existing and construct new transition
Bar. Severity: 3 Hindrance Cost Estimate: $0.00 Status:
Implementation Priority: 4 Facility Function:
Implementation Phase: Implementation Date:
Official Responsible:
Notes: Two - way intersection corners A,B



Field Date: 5/16/2011 Report Date: 5/16/2011 Barrier #: 8085C
Location: Woodside Dr and Raywood Ct - Corner B
X Coordinate: -121.28969
Y Coordinate: 38.68563
Barrier Area: Curb Ramps
Barrier Type: Truncated Domes
Code Ref: CBC 1127B.5.7 and ADA/ABA 705.1.3
As Built Meas: 1 Quantity: EACH
Description: No truncated domes provided at curb ramp
As Built Desc: No detectable warnings at curb ramp
Solution: Provide compliant truncated domes
Bar. Severity: 2 Recommended Cost Estimate: $0.00 Status:
Implementation Priority: 4 Facility Function:
Implementation Phase: Implementation Date:
Official Responsible:
Notes: Two - way intersection corners A,B



Field Date: 5/16/2011 Report Date: 5/16/2011 Barrier #: 8085D
Location: Woodside Dr and Raywood Ct - Corner B
X Coordinate: -121.28969
Y Coordinate: 38.68563
Barrier Area: Curb Ramps
Barrier Type: Gutter Slope - Existing (5.9% - 6.5%)
Code Ref: CBC 1127B.5.3 and ADA/ABA 406.2
As Built Meas: 6 Quantity: SF
Description: Gutter slope exceeds 5.0% (5.9% - 6.5%)
As Built Desc: 6.2% gutter slope
Solution: Demolish existing and construct new gutter
Bar. Severity: 3 Hindrance Cost Estimate: $0.00 Status:
Implementation Priority: 4 Facility Function:
Implementation Phase: Implementation Date:
Official Responsible:
Notes: Two - way intersection corners A,B



Field Date: 5/16/2011 Report Date: 5/16/2011 Barrier #: 8086
Location: Woodside Dr - North
X Coordinate: -121.28985
Y Coordinate: 38.68564
Barrier Area: Sidewalks
Barrier Type: Cross Slope - Existing (2.1% to 3.0%)
Code Ref: CBC 1133B.7.1.3 and ADA/ABA 403.3
As Built Meas: 87 Quantity: LF
Description: Cross slope exceeds 2.0% (2.1% to 3.0%)
As Built Desc: 2.9% cross slope
Solution: Low severity barrier - no remediation recommended
Bar. Severity: 4 Low Severity Cost Estimate: $0.00 Status:
Implementation Priority: 4 Facility Function:
Implementation Phase: Implementation Date:
Official Responsible:
Notes:



Field Date: 5/16/2011 Report Date: 5/16/2011 Barrier #: 8087
Location: Sylvan Rd - East
X Coordinate: -121.29023
Y Coordinate: 38.68575
Barrier Area: Sidewalks
Barrier Type: Running Slope (New Construction)
Code Ref: CBC 1133B.7.3 and ADA/ABA 403.3
As Built Meas: 36 Quantity: LF
Description: Running slope exceeds 5.0% where roadway slope does not
As Built Desc: 9.1% running slope
Solution: Demolish existing and construct new route
Bar. Severity: 1 Necessary Cost Estimate: $4,500.00 Status:
Implementation Priority: 1 Facility Function:
Implementation Phase: Implementation Date:
Official Responsible:
Notes:



Field Date: 5/16/2011 Report Date: 5/16/2011 Barrier #: 8088A
Location: Sylvan Rd - East
X Coordinate: -121.29021
Y Coordinate: 38.68585
Barrier Area: Sidewalks
Barrier Type: Cross Slope - Existing (5.0% or more)
Code Ref: CBC 1133B.7.1.3 and ADA/ABA 403.3
As Built Meas: 60 Quantity: LF
Description: Cross slope exceeds 2.0% (5.0% or more)
As Built Desc: 5.0% cross slope
Solution: Demolish existing and construct new route
Bar. Severity: 1 Necessary Cost Estimate: $7,500.00 Status:
Implementation Priority: 1 Facility Function:
Implementation Phase: Implementation Date:
Official Responsible:
Notes:



Field Date: 5/16/2011 Report Date: 5/16/2011 Barrier #: 8088B
Location: Sylvan Rd - East
X Coordinate: -121.29018
Y Coordinate: 38.68591
Barrier Area: Sidewalks
Barrier Type: Running Slope (Existing)
Code Ref: CBC 1133B.7.3 and ADA/ABA 403.3
As Built Meas: 30 Quantity: LF
Description: Running slope exceeds 5.0%
As Built Desc: 8.1% running slope
Solution: No remediation where sidewalk sloped as roadway
Bar. Severity: 5 Technically Infeasible Cost Estimate: $0.00 Status:
Implementation Priority: 1 Facility Function:
Implementation Phase: Implementation Date:
Official Responsible:
Notes:



Field Date: 5/16/2011 Report Date: 5/16/2011 Barrier #: 8089
Location: Sylvan Rd - East
X Coordinate: -121.29026
Y Coordinate: 38.68647
Barrier Area: Sidewalks
Barrier Type: Driveway - Existing (3.1% to 4.0%)
Code Ref: CBC 1133B.7.1.3 and ADA/ABA 403.3
As Built Meas: 20 Quantity: LF
Description: Driveway cross slope exceeds 2.0% (3.1% to 4.0%)
As Built Desc: 3.1% cross slope
Solution: Provide min. 48" wide level walkway through driveway
Bar. Severity: 2 Recommended Cost Estimate: $2,500.00 Status:
Implementation Priority: 1 Facility Function:
Implementation Phase: Implementation Date:
Official Responsible:
Notes:



Field Date: 5/16/2011 Report Date: 5/16/2011 Barrier #: 8090A
Location: Sylvan Rd and Circuit Dr - Corner B
X Coordinate: -121.29018
Y Coordinate: 38.68714
Barrier Area: Curb Ramps
Barrier Type: 12" Grooves - Existing (3.1% to 4.0%)
Code Ref: CBC 1127B.5.6
As Built Meas: 1 Quantity: EACH
Description: 12" grooves at top of curb ramp are not level (3.1% to 4.0%)
As Built Desc: 3.1% at 12" grooves
Solution: Demolish existing and construct new curb ramp
Bar. Severity: 3 Hindrance Cost Estimate: $2,500.00 Status:
Implementation Priority: 1 Facility Function:
Implementation Phase: Implementation Date:
Official Responsible:
Notes: Two - way intersection corners B,C



Field Date: 5/16/2011 Report Date: 5/16/2011 Barrier #: 8090B
Location: Sylvan Rd and Circuit Dr - Corner B
X Coordinate: -121.29018
Y Coordinate: 38.68714
Barrier Area: Curb Ramps
Barrier Type: Truncated Domes
Code Ref: CBC 1127B.5.7
As Built Meas: 1 Quantity: EACH
Description: Truncated domes do not extend full depth & width of ramp or min. 3 ft deep
As Built Desc: Exsiting detectable warnings are not compliant
Solution: Provide compliant truncated domes
Bar. Severity: 2 Recommended Cost Estimate: $0.00 Status:
Implementation Priority: 1 Facility Function:
Implementation Phase: Implementation Date:
Official Responsible:
Notes: Two - way intersection corners B,C



Field Date: 5/16/2011 Report Date: 5/16/2011 Barrier #: 8090C
Location: Sylvan Rd and Circuit Dr - Corner B
X Coordinate: -121.29018
Y Coordinate: 38.68714
Barrier Area: Curb Ramps
Barrier Type: 12" Grooves - Existing (>5.0%)
Code Ref: CBC 1127B.5.6
As Built Meas: 1 Quantity: EACH
Description: 12" grooves at top of curb ramp are not level (>5.0%)
As Built Desc: 7.8% at 12" grooves
Solution: Demolish existing and construct new curb ramp
Bar. Severity: 1 Necessary Cost Estimate: $0.00 Status:
Implementation Priority: 1 Facility Function:
Implementation Phase: Implementation Date:
Official Responsible:
Notes: Two - way intersection corners B,C



Field Date: 5/16/2011 Report Date: 5/16/2011 Barrier #: 8091A
Location: Sylvan Rd and Circuit Dr - Corner C
X Coordinate: -121.2902
Y Coordinate: 38.68701
Barrier Area: Curb Ramps
Barrier Type: 12" Grooves - Existing (3.1% to 4.0%)
Code Ref: CBC 1127B.5.6
As Built Meas: 1 Quantity: EACH
Description: 12" grooves at top of curb ramp are not level (3.1% to 4.0%)
As Built Desc: 3.1% at 12" grooves
Solution: Demolish existing and construct new curb ramp
Bar. Severity: 3 Hindrance Cost Estimate: $2,500.00 Status:
Implementation Priority: 1 Facility Function:
Implementation Phase: Implementation Date:
Official Responsible:
Notes: Two - way intersection corners B,C



Field Date: 5/16/2011 Report Date: 5/16/2011 Barrier #: 8091B
Location: Sylvan Rd and Circuit Dr - Corner C
X Coordinate: -121.2902
Y Coordinate: 38.68701
Barrier Area: Curb Ramps
Barrier Type: Truncated Domes
Code Ref: CBC 1127B.5.7 and ADA/ABA 705.1.3
As Built Meas: 1 Quantity: EACH
Description: No truncated domes provided at curb ramp
As Built Desc: No detectable warnings at curb ramp
Solution: Provide compliant truncated domes
Bar. Severity: 2 Recommended Cost Estimate: $0.00 Status:
Implementation Priority: 1 Facility Function:
Implementation Phase: Implementation Date:
Official Responsible:
Notes: Two - way intersection corners B,C



Field Date: 5/16/2011 Report Date: 5/16/2011 Barrier #: 8094C
Location: Sylvan Rd and Park Dr - Corner C
X Coordinate: -121.29025
Y Coordinate: 38.68795
Barrier Area: Curb Ramps
Barrier Type: Truncated Domes
Code Ref: CBC 1127B.5.7 and ADA/ABA 705.1.3
As Built Meas: 1 Quantity: EACH
Description: No truncated domes provided at curb ramp
As Built Desc: No detectable warnings at curb ramp
Solution: Provide compliant truncated domes
Bar. Severity: 2 Recommended Cost Estimate: $0.00 Status:
Implementation Priority: 1 Facility Function:
Implementation Phase: Implementation Date:
Official Responsible:
Notes: Two - way intersection corners B,C



Field Date: 5/16/2011 Report Date: 5/16/2011 Barrier #: 8094D
Location: Sylvan Rd and Park Dr - Corner C
X Coordinate: -121.29025
Y Coordinate: 38.68795
Barrier Area: Curb Ramps
Barrier Type: Gutter Slope - Existing (8.3% or more)
Code Ref: CBC 1127B.5.3 and ADA/ABA 406.2
As Built Meas: 6 Quantity: SF
Description: Gutter slope exceeds 5.0% (8.3% or more)
As Built Desc: 9.7% gutter slope
Solution: Demolish existing and construct new gutter
Bar. Severity: 1 Necessary Cost Estimate: $0.00 Status:
Implementation Priority: 1 Facility Function:
Implementation Phase: Implementation Date:
Official Responsible:
Notes: Two - way intersection corners B,C



Field Date: 5/16/2011 Report Date: 5/16/2011 Barrier #: 8095
Location: Park Dr - South
X Coordinate: -121.2899
Y Coordinate: 38.68798
Barrier Area: Sidewalks
Barrier Type: No sidewalk
Code Ref: CBC 1127B.1 and ADA/ABA 206.2.1
As Built Meas: 1395 Quantity: LF
Description: No pedestrian route provided
As Built Desc: No sidewalk provided
Solution: Construct new firm and stable pedestrian route
Bar. Severity: 1 Necessary Cost Estimate: $139,500.00 Status:
Implementation Priority: 4 Facility Function:
Implementation Phase: Implementation Date:
Official Responsible:
Notes:



Field Date: 5/16/2011 Report Date: 5/16/2011 Barrier #: 8096
Location: Park Dr - North
X Coordinate: -121.28537
Y Coordinate: 38.688
Barrier Area: Sidewalks
Barrier Type: No sidewalk
Code Ref: CBC 1127B.1 and ADA/ABA 206.2.1
As Built Meas: 1395 Quantity: LF
Description: No pedestrian route provided
As Built Desc: No sidewalk provided
Solution: Construct new firm and stable pedestrian route
Bar. Severity: 1 Necessary Cost Estimate: $139,500.00 Status:
Implementation Priority: 4 Facility Function:
Implementation Phase: Implementation Date:
Official Responsible:
Notes:



Field Date: 5/16/2011 Report Date: 5/16/2011 Barrier #: 8097
Location: Park Dr and Sylvan Rd
X Coordinate: -121.2902
Y Coordinate: 38.68807
Barrier Area: Sidewalks
Barrier Type: No sidewalk (end of path)
Code Ref: CBC 1127B.1 and ADA/ABA 206.2.1
As Built Meas: 1 Quantity: JOB
Description: Sidewalk route ends and no opposite sidewalk exists
As Built Desc: Directional sign lacking forcing pedestrians to retrace their steps
Solution: Provide directional sign at junction in route to allow travel in shoulder
Bar. Severity: 1 Necessary Cost Estimate: $100.00 Status:
Implementation Priority: 4 Facility Function:
Implementation Phase: Implementation Date:
Official Responsible:
Notes:



Field Date: 5/19/2011 Report Date: 5/19/2011 Barrier #: 8098
Location: Sylvan Rd - East
X Coordinate: -121.29023
Y Coordinate: 38.68825
Barrier Area: Sidewalks
Barrier Type: Surface Condition - Damaged
Code Ref: CBC 1133B.7.1 and ADA/ABA 302.1
As Built Meas: 4 Quantity: LF
Description: Surface is not firm and stable (cracked, broken or loose soil, etc.)
As Built Desc: Cracked concrete
Solution: Repair surface to make firm and stable
Bar. Severity: 1 Necessary Cost Estimate: $500.00 Status:
Implementation Priority: 1 Facility Function:
Implementation Phase: Implementation Date:
Official Responsible:
Notes:



Field Date: 5/19/2011 Report Date: 5/19/2011 Barrier #: 8099
Location: Sylvan Rd - East
X Coordinate: -121.29024
Y Coordinate: 38.68846
Barrier Area: Sidewalks
Barrier Type: Driveway - Existing (4.1% to 4.9%)
Code Ref: CBC 1133B.7.1.3 and ADA/ABA 403.3
As Built Meas: 23 Quantity: LF
Description: Driveway cross slope exceeds 2.0% (4.1% to 4.9%)
As Built Desc: 4.5% cross slope 10.0% running slope
Solution: Provide min. 48" wide level walkway through driveway
Bar. Severity: 3 Hindrance Cost Estimate: $2,875.00 Status:
Implementation Priority: 1 Facility Function:
Implementation Phase: Implementation Date:
Official Responsible:
Notes:



Field Date: 5/19/2011 Report Date: 5/19/2011 Barrier #: 8100
Location: Sylvan Rd - East
X Coordinate: -121.2902
Y Coordinate: 38.68854
Barrier Area: Sidewalks
Barrier Type: Cross Slope - Existing (3.1% to 4.0%)
Code Ref: CBC 1133B.7.1.3 and ADA/ABA 403.3
As Built Meas: 7 Quantity: LF
Description: Cross slope exceeds 2.0% (3.1% to 4.0%)
As Built Desc: 3.1% cross slope
Solution: Demolish existing and construct new route
Bar. Severity: 3 Hindrance Cost Estimate: $875.00 Status:
Implementation Priority: 1 Facility Function:
Implementation Phase: Implementation Date:
Official Responsible:
Notes:



Field Date: 5/19/2011 Report Date: 5/19/2011 Barrier #: 8101A
Location: Sylvan Rd and Sylvan Creek Ct - Corner B
X Coordinate: -121.29014
Y Coordinate: 38.68891
Barrier Area: Curb Ramps
Barrier Type: 12" Grooves - Existing (>5.0%)
Code Ref: CBC 1127B.5.6
As Built Meas: 1 Quantity: EACH
Description: 12" grooves at top of curb ramp are not level (>5.0%)
As Built Desc: 10.0% at 12" grooves
Solution: Demolish existing and construct new curb ramp
Bar. Severity: 1 Necessary Cost Estimate: $2,500.00 Status:
Implementation Priority: 1 Facility Function:
Implementation Phase: Implementation Date:
Official Responsible:
Notes: Two - way intersection corners B,C



Field Date: 5/19/2011 Report Date: 5/19/2011 Barrier #: 8101B
Location: Sylvan Rd and Sylvan Creek Ct - Corner B
X Coordinate: -121.29014
Y Coordinate: 38.68891
Barrier Area: Curb Ramps
Barrier Type: Parallel Ramp Landing - Existing (>5.0% or more)
Code Ref: CBC 1127B.5.4 and ADA/ABA 406.4
As Built Meas: 1 Quantity: EACH
Description: Curb ramp landing or pan not level (>5.0% or more)
As Built Desc: 10.9% landing slope
Solution: Demolish existing and construct new transition
Bar. Severity: 1 Necessary Cost Estimate: $0.00 Status:
Implementation Priority: 1 Facility Function:
Implementation Phase: Implementation Date:
Official Responsible:
Notes: Two - way intersection corners B,C



Field Date: 5/19/2011 Report Date: 5/19/2011 Barrier #: 8101C
Location: Sylvan Rd and Sylvan Creek Ct - Corner B
X Coordinate: -121.29014
Y Coordinate: 38.68891
Barrier Area: Curb Ramps
Barrier Type: Truncated Domes
Code Ref: CBC 1127B.5.7 and ADA/ABA 705.1.3
As Built Meas: 1 Quantity: EACH
Description: No truncated domes provided at curb ramp
As Built Desc: No detectable warnings at curb ramp
Solution: Provide compliant truncated domes
Bar. Severity: 2 Recommended Cost Estimate: $0.00 Status:
Implementation Priority: 1 Facility Function:
Implementation Phase: Implementation Date:
Official Responsible:
Notes: Two - way intersection corners B,C



Field Date: 5/19/2011 Report Date: 5/19/2011 Barrier #: 8101D
Location: Sylvan Rd and Sylvan Creek Ct - Corner B
X Coordinate: -121.29014
Y Coordinate: 38.68891
Barrier Area: Curb Ramps
Barrier Type: Gutter Slope - Existing (5.9% - 6.5%)
Code Ref: CBC 1127B.5.3 and ADA/ABA 406.2
As Built Meas: 6 Quantity: SF
Description: Gutter slope exceeds 5.0% (5.9% - 6.5%)
As Built Desc: 6.0% gutter slope
Solution: Demolish existing and construct new gutter
Bar. Severity: 3 Hindrance Cost Estimate: $0.00 Status:
Implementation Priority: 1 Facility Function:
Implementation Phase: Implementation Date:
Official Responsible:
Notes: Two - way intersection corners B,C



Field Date: 5/19/2011 Report Date: 5/19/2011 Barrier #: 8102A
Location: Sylvan Rd and Sylvan Creek Ct - Corner C
X Coordinate: -121.29017
Y Coordinate: 38.68867
Barrier Area: Curb Ramps
Barrier Type: Clear Width
Code Ref: CBC 1127B.5.2
As Built Meas: 1 Quantity: EACH
Description: Curb ramp not at least 48" wide
As Built Desc: 24" clear width due to pole
Solution: Demolish existing and construct new curb ramp
Bar. Severity: 1 Necessary Cost Estimate: $2,500.00 Status:
Implementation Priority: 1 Facility Function:
Implementation Phase: Implementation Date:
Official Responsible:
Notes: Two - way intersection corners B,C



Field Date: 5/19/2011 Report Date: 5/19/2011 Barrier #: 8102B
Location: Sylvan Rd and Sylvan Creek Ct - Corner C
X Coordinate: -121.29017
Y Coordinate: 38.68867
Barrier Area: Curb Ramps
Barrier Type: 12" Grooves - Existing (>5.0%)
Code Ref: CBC 1127B.5.6
As Built Meas: 1 Quantity: EACH
Description: 12" grooves at top of curb ramp are not level (>5.0%)
As Built Desc: 9.3% at 12" grooves
Solution: Demolish existing and construct new curb ramp
Bar. Severity: 1 Necessary Cost Estimate: $0.00 Status:
Implementation Priority: 1 Facility Function:
Implementation Phase: Implementation Date:
Official Responsible:
Notes: Two - way intersection corners B,C



Field Date: 5/19/2011 Report Date: 5/19/2011 Barrier #: 8102C
Location: Sylvan Rd and Sylvan Creek Ct - Corner C
X Coordinate: -121.29017
Y Coordinate: 38.68867
Barrier Area: Curb Ramps
Barrier Type: Flares - Existing (11.1% or more)
Code Ref: CBC 1127B.5.3 and ADA/ABA 406.3
As Built Meas: 1 Quantity: EACH
Description: Ramp flare slope exceeds 10.0% (11.1% or more)
As Built Desc: 11.5% flare slope
Solution: Demolish existing and construct new curb ramp
Bar. Severity: 1 Necessary Cost Estimate: $0.00 Status:
Implementation Priority: 1 Facility Function:
Implementation Phase: Implementation Date:
Official Responsible:
Notes: Two - way intersection corners B,C



Field Date: 5/19/2011 Report Date: 5/19/2011 Barrier #: 8102D
Location: Sylvan Rd and Sylvan Creek Ct - Corner C
X Coordinate: -121.29017
Y Coordinate: 38.68867
Barrier Area: Curb Ramps
Barrier Type: Parallel Ramp Landing - Existing (>5.0% or more)
Code Ref: CBC 1127B.5.4 and ADA/ABA 406.4
As Built Meas: 1 Quantity: EACH
Description: Curb ramp landing or pan not level (>5.0% or more)
As Built Desc: 11.8% landing slope
Solution: Demolish existing and construct new transition
Bar. Severity: 1 Necessary Cost Estimate: $0.00 Status:
Implementation Priority: 1 Facility Function:
Implementation Phase: Implementation Date:
Official Responsible:
Notes: Two - way intersection corners B,C



Field Date: 5/19/2011 Report Date: 5/19/2011 Barrier #: 8102E
Location: Sylvan Rd and Sylvan Creek Ct - Corner C
X Coordinate: -121.29017
Y Coordinate: 38.68867
Barrier Area: Curb Ramps
Barrier Type: Truncated Domes
Code Ref: CBC 1127B.5.7 and ADA/ABA 705.1.3
As Built Meas: 1 Quantity: EACH
Description: No truncated domes provided at curb ramp
As Built Desc: No detectable warnings at curb ramp
Solution: Provide compliant truncated domes
Bar. Severity: 2 Recommended Cost Estimate: $0.00 Status:
Implementation Priority: 1 Facility Function:
Implementation Phase: Implementation Date:
Official Responsible:
Notes: Two - way intersection corners B,C



Field Date: 5/19/2011 Report Date: 5/19/2011 Barrier #: 8102F
Location: Sylvan Rd and Sylvan Creek Ct - Corner C
X Coordinate: -121.29017
Y Coordinate: 38.68867
Barrier Area: Curb Ramps
Barrier Type: Gutter Slope - Existing (5.1% - 5.8%)
Code Ref: CBC 1127B.5.3 and ADA/ABA 406.2
As Built Meas: 6 Quantity: SF
Description: Gutter slope exceeds 5.0% (5.1% - 5.8%)
As Built Desc: 5.7% gutter slope
Solution: Demolish existing and construct new gutter
Bar. Severity: 4 Low Severity Cost Estimate: $0.00 Status:
Implementation Priority: 1 Facility Function:
Implementation Phase: Implementation Date:
Official Responsible:
Notes: Two - way intersection corners B,C



Field Date: 5/19/2011 Report Date: 5/19/2011 Barrier #: 8103
Location: Sylvan Creek Ct - South
X Coordinate: -121.28966
Y Coordinate: 38.68873
Barrier Area: Sidewalks
Barrier Type: Surface Condition - Damaged
Code Ref: CBC 1133B.7.1 and ADA/ABA 302.1
As Built Meas: 5 Quantity: LF
Description: Surface is not firm and stable (cracked, broken or loose soil, etc.)
As Built Desc: Cracked concrete
Solution: Repair surface to make firm and stable
Bar. Severity: 1 Necessary Cost Estimate: $625.00 Status:
Implementation Priority: 1 Facility Function:
Implementation Phase: Implementation Date:
Official Responsible:
Notes:



Field Date: 5/19/2011 Report Date: 5/19/2011 Barrier #: 8104
Location: Sylvan Rd - East
X Coordinate: -121.2901
Y Coordinate: 38.68956
Barrier Area: Sidewalks
Barrier Type: Running Slope (Existing)
Code Ref: CBC 1133B.7.3 and ADA/ABA 403.3
As Built Meas: 31 Quantity: LF
Description: Running slope exceeds 5.0%
As Built Desc: 7.4% running slope
Solution: No remediation where sidewalk sloped as roadway
Bar. Severity: 5 Technically Infeasible Cost Estimate: $0.00 Status:
Implementation Priority: 1 Facility Function:
Implementation Phase: Implementation Date:
Official Responsible:
Notes:



Field Date: 5/19/2011 Report Date: 5/19/2011 Barrier #: 8105A
Location: Sylvan Rd and Sylvan Valley Wy - Corner B
X Coordinate: -121.29016
Y Coordinate: 38.69032
Barrier Area: Curb Ramps
Barrier Type: 12" Grooves - Existing (>5.0%)
Code Ref: CBC 1127B.5.6
As Built Meas: 1 Quantity: EACH
Description: 12" grooves at top of curb ramp are not level (>5.0%)
As Built Desc: 5.9% at 12" grooves
Solution: Demolish existing and construct new curb ramp
Bar. Severity: 1 Necessary Cost Estimate: $2,500.00 Status:
Implementation Priority: 1 Facility Function:
Implementation Phase: Implementation Date:
Official Responsible:
Notes: Two - way intersection corners B,C



Field Date: 5/19/2011 Report Date: 5/19/2011 Barrier #: 8105B
Location: Sylvan Rd and Sylvan Valley Wy - Corner B
X Coordinate: -121.29016
Y Coordinate: 38.69032
Barrier Area: Curb Ramps
Barrier Type: Parallel Ramp Landing - Existing (3.1% to 4.0%)
Code Ref: CBC 1127B.5.4 and ADA/ABA 406.4
As Built Meas: 1 Quantity: EACH
Description: Curb ramp landing or pan not level (3.1% to 4.0%)
As Built Desc: 3.2% landing slope
Solution: Demolish existing and construct new transition
Bar. Severity: 3 Hindrance Cost Estimate: $0.00 Status:
Implementation Priority: 1 Facility Function:
Implementation Phase: Implementation Date:
Official Responsible:
Notes: Two - way intersection corners B,C



Field Date: 5/19/2011 Report Date: 5/19/2011 Barrier #: 8105C
Location: Sylvan Rd and Sylvan Valley Wy - Corner B
X Coordinate: -121.29016
Y Coordinate: 38.69032
Barrier Area: Curb Ramps
Barrier Type: Truncated Domes
Code Ref: CBC 1127B.5.7 and ADA/ABA 705.1.3
As Built Meas: 1 Quantity: EACH
Description: No truncated domes provided at curb ramp
As Built Desc: No detectable warnings at curb ramp
Solution: Provide compliant truncated domes
Bar. Severity: 2 Recommended Cost Estimate: $0.00 Status:
Implementation Priority: 1 Facility Function:
Implementation Phase: Implementation Date:
Official Responsible:
Notes: Two - way intersection corners B,C



Field Date: 5/19/2011 Report Date: 5/19/2011 Barrier #: 8105D
Location: Sylvan Rd and Sylvan Valley Wy - Corner B
X Coordinate: -121.29016
Y Coordinate: 38.69032
Barrier Area: Curb Ramps
Barrier Type: Lip - Bottom of Ramp at Flow Line
Code Ref: CBC 1127B.5.3 and ADA/ABA 303.3
As Built Meas: 1 Quantity: EACH
Description: Transition at ramp bottom (flow line) is not flush and free of any lip
As Built Desc: 1/2" lip at flow line
Solution: Remove lip to create flush transition
Bar. Severity: 1 Necessary Cost Estimate: $0.00 Status:
Implementation Priority: 1 Facility Function:
Implementation Phase: Implementation Date:
Official Responsible:
Notes: Two - way intersection corners B,C



Field Date: 5/19/2011 Report Date: 5/19/2011 Barrier #: 8106A
Location: Sylvan Rd and Sylvan Valley Wy - Corner C
X Coordinate: -121.29016
Y Coordinate: 38.6902
Barrier Area: Curb Ramps
Barrier Type: 12" Grooves - Existing (3.1% to 4.0%)
Code Ref: CBC 1127B.5.6
As Built Meas: 1 Quantity: EACH
Description: 12" grooves at top of curb ramp are not level (3.1% to 4.0%)
As Built Desc: 3.2% at 12" grooves
Solution: Demolish existing and construct new curb ramp
Bar. Severity: 3 Hindrance Cost Estimate: $2,500.00 Status:
Implementation Priority: 1 Facility Function:
Implementation Phase: Implementation Date:
Official Responsible:
Notes: Two - way intersection corners B,C



Field Date: 5/19/2011 Report Date: 5/19/2011 Barrier #: 8106B
Location: Sylvan Rd and Sylvan Valley Wy - Corner C
X Coordinate: -121.29016
Y Coordinate: 38.6902
Barrier Area: Curb Ramps
Barrier Type: Truncated Domes
Code Ref: CBC 1127B.5.7 and ADA/ABA 705.1.3
As Built Meas: 1 Quantity: EACH
Description: No truncated domes provided at curb ramp
As Built Desc: No detectable warnings at curb ramp
Solution: Provide compliant truncated domes
Bar. Severity: 2 Recommended Cost Estimate: $0.00 Status:
Implementation Priority: 1 Facility Function:
Implementation Phase: Implementation Date:
Official Responsible:
Notes: Two - way intersection corners B,C



Field Date: 5/19/2011 Report Date: 5/19/2011 Barrier #: 8106C
Location: Sylvan Rd and Sylvan Valley Wy - Corner C
X Coordinate: -121.29016
Y Coordinate: 38.6902
Barrier Area: Curb Ramps
Barrier Type: Lip - Bottom of Ramp at Flow Line
Code Ref: CBC 1127B.5.3 and ADA/ABA 303.3
As Built Meas: 1 Quantity: EACH
Description: Transition at ramp bottom (flow line) is not flush and free of any lip
As Built Desc: 1/2" lip at flow line
Solution: Remove lip to create flush transition
Bar. Severity: 1 Necessary Cost Estimate: $0.00 Status:
Implementation Priority: 1 Facility Function:
Implementation Phase: Implementation Date:
Official Responsible:
Notes: Two - way intersection corners B,C



Field Date: 5/19/2011 Report Date: 5/19/2011 Barrier #: 8107
Location: Sylvan Rd - East
X Coordinate: -121.29012
Y Coordinate: 38.69059
Barrier Area: Sidewalks
Barrier Type: Cross Slope - Existing (3.1% to 4.0%)
Code Ref: CBC 1133B.7.1.3 and ADA/ABA 403.3
As Built Meas: 30 Quantity: LF
Description: Cross slope exceeds 2.0% (3.1% to 4.0%)
As Built Desc: 3.1% cross slope
Solution: Demolish existing and construct new route
Bar. Severity: 3 Hindrance Cost Estimate: $3,750.00 Status:
Implementation Priority: 1 Facility Function:
Implementation Phase: Implementation Date:
Official Responsible:
Notes:



Field Date: 5/19/2011 Report Date: 5/19/2011 Barrier #: 8108A
Location: Sylvan Rd and Community Dr - Corner B
X Coordinate: -121.29015
Y Coordinate: 38.69108
Barrier Area: Curb Ramps
Barrier Type: Truncated Domes
Code Ref: CBC 1127B.5.7 and ADA/ABA 705.1.3
As Built Meas: 1 Quantity: EACH
Description: No truncated domes provided at curb ramp
As Built Desc: No detectable warnings at curb ramp
Solution: Provide compliant truncated domes
Bar. Severity: 2 Recommended Cost Estimate: $1,400.00 Status:
Implementation Priority: 1 Facility Function:
Implementation Phase: Implementation Date:
Official Responsible:
Notes: Two - way intersection corners B,C



Field Date: 5/19/2011 Report Date: 5/19/2011 Barrier #: 8108B
Location: Sylvan Rd and Community Dr - Corner B
X Coordinate: -121.29015
Y Coordinate: 38.69108
Barrier Area: Curb Ramps
Barrier Type: Lip - Bottom of Ramp at Flow Line
Code Ref: CBC 1127B.5.3 and ADA/ABA 303.3
As Built Meas: 1 Quantity: EACH
Description: Transition at ramp bottom (flow line) is not flush and free of any lip
As Built Desc: 1/2" lip at flow line
Solution: Remove lip to create flush transition
Bar. Severity: 1 Necessary Cost Estimate: $250.00 Status:
Implementation Priority: 1 Facility Function:
Implementation Phase: Implementation Date:
Official Responsible:
Notes: Two - way intersection corners B,C



Field Date: 5/19/2011 Report Date: 5/19/2011 Barrier #: 8108C
Location: Sylvan Rd and Community Dr - Corner B
X Coordinate: -121.29015
Y Coordinate: 38.69108
Barrier Area: Curb Ramps
Barrier Type: Gutter Slope - Existing (5.1% - 5.8%)
Code Ref: CBC 1127B.5.3 and ADA/ABA 406.2
As Built Meas: 6 Quantity: SF
Description: Gutter slope exceeds 5.0% (5.1% - 5.8%)
As Built Desc: 5.5% gutter slope
Solution: Demolish existing and construct new gutter
Bar. Severity: 4 Low Severity Cost Estimate: $750.00 Status:
Implementation Priority: 1 Facility Function:
Implementation Phase: Implementation Date:
Official Responsible:
Notes: Two - way intersection corners B,C



Field Date: 5/19/2011 Report Date: 5/19/2011 Barrier #: 8109A
Location: Sylvan Rd and Community Dr - Corner C
X Coordinate: -121.29015
Y Coordinate: 38.69094
Barrier Area: Curb Ramps
Barrier Type: 12" Grooves - Existing (>5.0%)
Code Ref: CBC 1127B.5.6
As Built Meas: 1 Quantity: EACH
Description: 12" grooves at top of curb ramp are not level (>5.0%)
As Built Desc: 6.2% at 12" grooves
Solution: Demolish existing and construct new curb ramp
Bar. Severity: 1 Necessary Cost Estimate: $2,500.00 Status:
Implementation Priority: 1 Facility Function:
Implementation Phase: Implementation Date:
Official Responsible:
Notes: Two - way intersection corners B,C



Field Date: 5/19/2011 Report Date: 5/19/2011 Barrier #: 8109B
Location: Sylvan Rd and Community Dr - Corner C
X Coordinate: -121.29015
Y Coordinate: 38.69094
Barrier Area: Curb Ramps
Barrier Type: Truncated Domes
Code Ref: CBC 1127B.5.7 and ADA/ABA 705.1.3
As Built Meas: 1 Quantity: EACH
Description: No truncated domes provided at curb ramp
As Built Desc: No detectable warnings at curb ramp
Solution: Provide compliant truncated domes
Bar. Severity: 2 Recommended Cost Estimate: $0.00 Status:
Implementation Priority: 1 Facility Function:
Implementation Phase: Implementation Date:
Official Responsible:
Notes: Two - way intersection corners B,C



Field Date: 5/19/2011 Report Date: 5/19/2011 Barrier #: 8109C
Location: Sylvan Rd and Community Dr - Corner C
X Coordinate: -121.29015
Y Coordinate: 38.69094
Barrier Area: Curb Ramps
Barrier Type: Lip - Bottom of Ramp at Flow Line
Code Ref: CBC 1127B.5.3 and ADA/ABA 303.3
As Built Meas: 1 Quantity: EACH
Description: Transition at ramp bottom (flow line) is not flush and free of any lip
As Built Desc: 1/2" lip at flow line
Solution: Remove lip to create flush transition
Bar. Severity: 1 Necessary Cost Estimate: $0.00 Status:
Implementation Priority: 1 Facility Function:
Implementation Phase: Implementation Date:
Official Responsible:
Notes: Two - way intersection corners B,C



Field Date: 5/19/2011 Report Date: 5/19/2011 Barrier #: 8110
Location: Sylvan Rd - East
X Coordinate: -121.29019
Y Coordinate: 38.69139
Barrier Area: Sidewalks
Barrier Type: Driveway - Existing (3.1% to 4.0%)
Code Ref: CBC 1133B.7.1.3 and ADA/ABA 403.3
As Built Meas: 27 Quantity: LF
Description: Driveway cross slope exceeds 2.0% (3.1% to 4.0%)
As Built Desc: 3.3% cross slope
Solution: Provide min. 48" wide level walkway through driveway
Bar. Severity: 2 Recommended Cost Estimate: $3,375.00 Status:
Implementation Priority: 1 Facility Function:
Implementation Phase: Implementation Date:
Official Responsible:
Notes:



Field Date: 5/19/2011 Report Date: 5/19/2011 Barrier #: 8111
Location: Sylvan Rd - East
X Coordinate: -121.2902
Y Coordinate: 38.69148
Barrier Area: Sidewalks
Barrier Type: Driveway - Existing (4.1% to 4.9%)
Code Ref: CBC 1133B.7.1.3 and ADA/ABA 403.3
As Built Meas: 26 Quantity: LF
Description: Driveway cross slope exceeds 2.0% (4.1% to 4.9%)
As Built Desc: 4.9% cross slope
Solution: Provide min. 48" wide level walkway through driveway
Bar. Severity: 3 Hindrance Cost Estimate: $3,250.00 Status:
Implementation Priority: 1 Facility Function:
Implementation Phase: Implementation Date:
Official Responsible:
Notes:



Field Date: 5/19/2011 Report Date: 5/19/2011 Barrier #: 8112
Location: Sylvan Rd - East
X Coordinate: -121.29021
Y Coordinate: 38.6917
Barrier Area: Sidewalks
Barrier Type: Driveway - Existing (5.0% or more)
Code Ref: CBC 1133B.7.1.3 and ADA/ABA 403.3
As Built Meas: 22 Quantity: LF
Description: Driveway cross slope exceeds 2.0% (5.0% or more)
As Built Desc: 14.4% cross slope
Solution: Provide min. 48" wide level walkway through driveway
Bar. Severity: 4 Low Severity Cost Estimate: $2,750.00 Status:
Implementation Priority: 1 Facility Function:
Implementation Phase: Implementation Date:
Official Responsible:
Notes:



Field Date: 5/19/2011 Report Date: 5/19/2011 Barrier #: 8113
Location: Sylvan Rd - East
X Coordinate: -121.29021
Y Coordinate: 38.69188
Barrier Area: Sidewalks
Barrier Type: Driveway - Existing (5.0% or more)
Code Ref: CBC 1133B.7.1.3 and ADA/ABA 403.3
As Built Meas: 21 Quantity: LF
Description: Driveway cross slope exceeds 2.0% (5.0% or more)
As Built Desc: 14.0% cross slope
Solution: Provide min. 48" wide level walkway through driveway
Bar. Severity: 4 Low Severity Cost Estimate: $2,625.00 Status:
Implementation Priority: 1 Facility Function:
Implementation Phase: Implementation Date:
Official Responsible:
Notes:



Field Date: 5/19/2011 Report Date: 5/19/2011 Barrier #: 8114A
Location: Sylvan Rd and Almondwood Ave - Corner B
X Coordinate: -121.2902
Y Coordinate: 38.69212
Barrier Area: Curb Ramps
Barrier Type: Running Slope - Existing (9.5% or more)
Code Ref: CBC 1127B.5.3 and ADA/ABA 406.1
As Built Meas: 1 Quantity: EACH
Description: Ramp run cross slope exceeds 2.0% (9.5% or more)
As Built Desc: 12.3% running slope
Solution: Demolish existing and construct new curb ramp
Bar. Severity: 1 Necessary Cost Estimate: $2,500.00 Status:
Implementation Priority: 1 Facility Function:
Implementation Phase: Implementation Date:
Official Responsible:
Notes: Two - way intersection corners B,C



Field Date: 5/19/2011 Report Date: 5/19/2011 Barrier #: 8114B
Location: Sylvan Rd and Almondwood Ave - Corner B
X Coordinate: -121.2902
Y Coordinate: 38.69212
Barrier Area: Curb Ramps
Barrier Type: Parallel Ramp Landing - Existing (4.1% to 4.9%)
Code Ref: CBC 1127B.5.4 and ADA/ABA 406.4
As Built Meas: 1 Quantity: EACH
Description: Curb ramp landing or pan not level(4.1% to 4.9%)
As Built Desc: 4.9% landing slope
Solution: Demolish existing and construct new transition
Bar. Severity: 2 Recommended Cost Estimate: $0.00 Status:
Implementation Priority: 1 Facility Function:
Implementation Phase: Implementation Date:
Official Responsible:
Notes: Two - way intersection corners B,C



Field Date: 5/19/2011 Report Date: 5/19/2011 Barrier #: 8114C
Location: Sylvan Rd and Almondwood Ave - Corner B
X Coordinate: -121.2902
Y Coordinate: 38.69212
Barrier Area: Curb Ramps
Barrier Type: Truncated Domes
Code Ref: CBC 1127B.5.7 and ADA/ABA 705.1.3
As Built Meas: 1 Quantity: EACH
Description: No truncated domes provided at curb ramp
As Built Desc: No detectable warnings at curb ramp
Solution: Provide compliant truncated domes
Bar. Severity: 2 Recommended Cost Estimate: $0.00 Status:
Implementation Priority: 1 Facility Function:
Implementation Phase: Implementation Date:
Official Responsible:
Notes: Two - way intersection corners B,C



Field Date: 5/19/2011 Report Date: 5/19/2011 Barrier #: 8114D
Location: Sylvan Rd and Almondwood Ave - Corner B
X Coordinate: -121.2902
Y Coordinate: 38.69212
Barrier Area: Curb Ramps
Barrier Type: Gutter Slope - Existing (6.6% to 8.2%)
Code Ref: CBC 1127B.5.3 and ADA/ABA 406.2
As Built Meas: 6 Quantity: SF
Description: Gutter slope exceeds 5.0% (6.6% to 8.2%)
As Built Desc: 6.6% gutter slope
Solution: Demolish existing and construct new gutter
Bar. Severity: 2 Recommended Cost Estimate: $0.00 Status:
Implementation Priority: 1 Facility Function:
Implementation Phase: Implementation Date:
Official Responsible:
Notes: Two - way intersection corners B,C



Field Date: 5/19/2011 Report Date: 5/19/2011 Barrier #: 8115A
Location: Sylvan Rd and Almondwood Ave - Corner C
X Coordinate: -121.29019
Y Coordinate: 38.692
Barrier Area: Curb Ramps
Barrier Type: Truncated Domes
Code Ref: CBC 1127B.5.7 and ADA/ABA 705.1.3
As Built Meas: 1 Quantity: EACH
Description: No truncated domes provided at curb ramp
As Built Desc: No detectable warnings at curb ramp
Solution: Provide compliant truncated domes
Bar. Severity: 2 Recommended Cost Estimate: $1,400.00 Status:
Implementation Priority: 1 Facility Function:
Implementation Phase: Implementation Date:
Official Responsible:
Notes: Two - way intersection corners B,C



Field Date: 5/19/2011 Report Date: 5/19/2011 Barrier #: 8115B
Location: Sylvan Rd and Almondwood Ave - Corner C
X Coordinate: -121.29019
Y Coordinate: 38.692
Barrier Area: Curb Ramps
Barrier Type: Gutter Slope - Existing (5.9% - 6.5%)
Code Ref: CBC 1127B.5.3 and ADA/ABA 406.2
As Built Meas: 6 Quantity: SF
Description: Gutter slope exceeds 5.0% (5.9% - 6.5%)
As Built Desc: 6.0% gutter slope
Solution: Demolish existing and construct new gutter
Bar. Severity: 3 Hindrance Cost Estimate: $750.00 Status:
Implementation Priority: 1 Facility Function:
Implementation Phase: Implementation Date:
Official Responsible:
Notes: Two - way intersection corners B,C



Field Date: 5/19/2011 Report Date: 5/19/2011 Barrier #: 8116
Location: Sylvan Rd - East
X Coordinate: -121.29018
Y Coordinate: 38.69233
Barrier Area: Sidewalks
Barrier Type: Driveway - Existing (5.0% or more)
Code Ref: CBC 1133B.7.1.3 and ADA/ABA 403.3
As Built Meas: 18 Quantity: LF
Description: Driveway cross slope exceeds 2.0% (5.0% or more)
As Built Desc: 8.5% cross slope 12.3% running slope
Solution: Provide min. 48" wide level walkway through driveway
Bar. Severity: 4 Low Severity Cost Estimate: $2,250.00 Status:
Implementation Priority: 1 Facility Function:
Implementation Phase: Implementation Date:
Official Responsible:
Notes:



Field Date: 5/19/2011 Report Date: 5/19/2011 Barrier #: 8117
Location: Sylvan Rd - East
X Coordinate: -121.2902
Y Coordinate: 38.69241
Barrier Area: Sidewalks
Barrier Type: Driveway - Existing (5.0% or more)
Code Ref: CBC 1133B.7.1.3 and ADA/ABA 403.3
As Built Meas: 21 Quantity: LF
Description: Driveway cross slope exceeds 2.0% (5.0% or more)
As Built Desc: 8.0% cross slope
Solution: Provide min. 48" wide level walkway through driveway
Bar. Severity: 4 Low Severity Cost Estimate: $2,625.00 Status:
Implementation Priority: 1 Facility Function:
Implementation Phase: Implementation Date:
Official Responsible:
Notes:



Field Date: 5/19/2011 Report Date: 5/19/2011 Barrier #: 8118
Location: Sylvan Rd - East
X Coordinate: -121.2902
Y Coordinate: 38.69252
Barrier Area: Sidewalks
Barrier Type: Driveway - Existing (5.0% or more)
Code Ref: CBC 1133B.7.1.3 and ADA/ABA 403.3
As Built Meas: 45 Quantity: LF
Description: Driveway cross slope exceeds 2.0% (5.0% or more)
As Built Desc: 9.8% cross slope, 9.7% running slope
Solution: Provide min. 48" wide level walkway through driveway
Bar. Severity: 4 Low Severity Cost Estimate: $5,625.00 Status:
Implementation Priority: 1 Facility Function:
Implementation Phase: Implementation Date:
Official Responsible:
Notes:



Field Date: 5/19/2011 Report Date: 5/19/2011 Barrier #: 8119
Location: Sylvan Rd - East
X Coordinate: -121.29021
Y Coordinate: 38.69349
Barrier Area: Sidewalks
Barrier Type: Clear Width - Existing (≤31” or less)
Code Ref: CBC 1133B.7.1
As Built Meas: 1 Quantity: LF
Description: Pedestrian route is not min. 48" wide (≤31” or less)
As Built Desc: 24" clear width due to foliage
Solution: Trim foliage to provide min. 48" clear width
Bar. Severity: 1 Necessary Cost Estimate: $125.00 Status:
Implementation Priority: 1 Facility Function:
Implementation Phase: Implementation Date:
Official Responsible:
Notes:



Field Date: 5/19/2011 Report Date: 5/19/2011 Barrier #: 8120
Location: Old Auburn Rd - South
X Coordinate: -121.28809
Y Coordinate: 38.69551
Barrier Area: Sidewalks
Barrier Type: Clear Width - Existing (≤31" or less)
Code Ref: CBC 1133B.7.1
As Built Meas: 1 Quantity: LF
Description: Pedestrian route is not min. 48" wide (≤31" or less)
As Built Desc: 24" clear width due to foliage
Solution: Trim foliage to provide min. 48" clear width
Bar. Severity: 1 Necessary Cost Estimate: $125.00 Status:
Implementation Priority: 1 Facility Function:
Implementation Phase: Implementation Date:
Official Responsible:
Notes:



Field Date: 5/19/2011 Report Date: 5/19/2011 Barrier #: 8121A
Location: Old Auburn Rd and Little Ol Ct - Corner C
X Coordinate: -121.2875
Y Coordinate: 38.69577
Barrier Area: Curb Ramps
Barrier Type: 12" Grooves - Existing (>5.0%)
Code Ref: CBC 1127B.5.6
As Built Meas: 1 Quantity: EACH
Description: 12" grooves at top of curb ramp are not level (>5.0%)
As Built Desc: 7.2% at 12" grooves
Solution: Demolish existing and construct new curb ramp
Bar. Severity: 1 Necessary Cost Estimate: $2,500.00 Status:
Implementation Priority: 1 Facility Function:
Implementation Phase: Implementation Date:
Official Responsible:
Notes: Two - way intersection corners C,D



Field Date: 5/19/2011 Report Date: 5/19/2011 Barrier #: 8121B
Location: Old Auburn Rd and Little Ol Ct - Corner C
X Coordinate: -121.2875
Y Coordinate: 38.69577
Barrier Area: Curb Ramps
Barrier Type: Running Slope - Existing (9.5% or more)
Code Ref: CBC 1127B.5.3 and ADA/ABA 406.1
As Built Meas: 1 Quantity: EACH
Description: Ramp run cross slope exceeds 2.0% (9.5% or more)
As Built Desc: 10.5% running slope
Solution: Demolish existing and construct new curb ramp
Bar. Severity: 1 Necessary Cost Estimate: $0.00 Status:
Implementation Priority: 1 Facility Function:
Implementation Phase: Implementation Date:
Official Responsible:
Notes: Two - way intersection corners C,D



Field Date: 5/19/2011 Report Date: 5/19/2011 Barrier #: 8121C
Location: Old Auburn Rd and Little Ol Ct - Corner C
X Coordinate: -121.2875
Y Coordinate: 38.69577
Barrier Area: Curb Ramps
Barrier Type: Cross Slope - Existing (4.1% to 4.9%)
Code Ref: CBC 1127B.5.3 and ADA/ABA 406.2
As Built Meas: 1 Quantity: EACH
Description: Ramp run cross slope exceeds 2.0% (4.1% to 4.9%)
As Built Desc: 4.2% cross slope
Solution: Demolish existing and construct new curb ramp
Bar. Severity: 2 Recommended Cost Estimate: $0.00 Status:
Implementation Priority: 1 Facility Function:
Implementation Phase: Implementation Date:
Official Responsible:
Notes: Two - way intersection corners C,D



Field Date: 5/19/2011 Report Date: 5/19/2011 Barrier #: 8121D
Location: Old Auburn Rd and Little Ol Ct - Corner C
X Coordinate: -121.2875
Y Coordinate: 38.69577
Barrier Area: Curb Ramps
Barrier Type: Parallel Ramp Landing - Existing (2.1% to 3.0%)
Code Ref: CBC 1127B.5.4 and ADA/ABA 406.4
As Built Meas: 1 Quantity: EACH
Description: Curb ramp landing or pan not level (2.1% to 3.0%)
As Built Desc: 3.0% landing slope
Solution: Demolish existing and construct new transition
Bar. Severity: 4 Low Severity Cost Estimate: $0.00 Status:
Implementation Priority: 1 Facility Function:
Implementation Phase: Implementation Date:
Official Responsible:
Notes: Two - way intersection corners C,D



Field Date: 5/19/2011 Report Date: 5/19/2011 Barrier #: 8121E
Location: Old Auburn Rd and Little Ol Ct - Corner C
X Coordinate: -121.2875
Y Coordinate: 38.69577
Barrier Area: Curb Ramps
Barrier Type: Truncated Domes
Code Ref: CBC 1127B.5.7 and ADA/ABA 705.1.3
As Built Meas: 1 Quantity: EACH
Description: No truncated domes provided at curb ramp
As Built Desc: No detectable warnings at curb ramp
Solution: Provide compliant truncated domes
Bar. Severity: 2 Recommended Cost Estimate: $0.00 Status:
Implementation Priority: 1 Facility Function:
Implementation Phase: Implementation Date:
Official Responsible:
Notes: Two - way intersection corners C,D



Field Date: 5/19/2011 Report Date: 5/19/2011 Barrier #: 8121F
Location: Old Auburn Rd and Little Ol Ct - Corner C
X Coordinate: -121.2875
Y Coordinate: 38.69577
Barrier Area: Curb Ramps
Barrier Type: Gutter Slope - Existing (5.9% - 6.5%)
Code Ref: CBC 1127B.5.3 and ADA/ABA 406.2
As Built Meas: 6 Quantity: SF
Description: Gutter slope exceeds 5.0% (5.9% - 6.5%)
As Built Desc: 6.5% gutter slope
Solution: Demolish existing and construct new gutter
Bar. Severity: 3 Hindrance Cost Estimate: $0.00 Status:
Implementation Priority: 1 Facility Function:
Implementation Phase: Implementation Date:
Official Responsible:
Notes: Two - way intersection corners C,D



Field Date: 5/19/2011 Report Date: 5/19/2011 Barrier #: 8122A
Location: Old Auburn Rd and Little Ol Ct - Corner D
X Coordinate: -121.28771
Y Coordinate: 38.69569
Barrier Area: Curb Ramps
Barrier Type: 12" Grooves - Existing (4.1% to 4.9%)
Code Ref: CBC 1127B.5.6
As Built Meas: 1 Quantity: EACH
Description: 12" grooves at top of curb ramp are not level (4.1% to 4.9%)
As Built Desc: 4.2% at 12" grooves
Solution: Demolish existing and construct new curb ramp
Bar. Severity: 2 Recommended Cost Estimate: $2,500.00 Status:
Implementation Priority: 1 Facility Function:
Implementation Phase: Implementation Date:
Official Responsible:
Notes: Two - way intersection corners C,D



Field Date: 5/19/2011 Report Date: 5/19/2011 Barrier #: 8122B
Location: Old Auburn Rd and Little Ol Ct - Corner D
X Coordinate: -121.28771
Y Coordinate: 38.69569
Barrier Area: Curb Ramps
Barrier Type: Cross Slope - Existing (3.1% to 4.0%)
Code Ref: CBC 1127B.5.3 and ADA/ABA 406.2
As Built Meas: 1 Quantity: EACH
Description: Ramp run cross slope exceeds 2.0% (3.1% to 4.0%)
As Built Desc: 4.0% cross slope
Solution: Demolish existing and construct new curb ramp
Bar. Severity: 3 Hindrance Cost Estimate: $0.00 Status:
Implementation Priority: 1 Facility Function:
Implementation Phase: Implementation Date:
Official Responsible:
Notes: Two - way intersection corners C,D



Field Date: 5/19/2011 Report Date: 5/19/2011 Barrier #: 8122C
Location: Old Auburn Rd and Little Ol Ct - Corner D
X Coordinate: -121.28771
Y Coordinate: 38.69569
Barrier Area: Curb Ramps
Barrier Type: Parallel Ramp Landing - Existing (2.1% to 3.0%)
Code Ref: CBC 1127B.5.4 and ADA/ABA 406.4
As Built Meas: 1 Quantity: EACH
Description: Curb ramp landing or pan not level (2.1% to 3.0%)
As Built Desc: 2.5% landing slope
Solution: Demolish existing and construct new transition
Bar. Severity: 4 Low Severity Cost Estimate: $0.00 Status:
Implementation Priority: 1 Facility Function:
Implementation Phase: Implementation Date:
Official Responsible:
Notes: Two - way intersection corners C,D



Field Date: 5/19/2011 Report Date: 5/19/2011 Barrier #: 8122D
Location: Old Auburn Rd and Little Ol Ct - Corner D
X Coordinate: -121.28771
Y Coordinate: 38.69569
Barrier Area: Curb Ramps
Barrier Type: Truncated Domes
Code Ref: CBC 1127B.5.7 and ADA/ABA 705.1.3
As Built Meas: 1 Quantity: EACH
Description: No truncated domes provided at curb ramp
As Built Desc: No detectable warnings at curb ramp
Solution: Provide compliant truncated domes
Bar. Severity: 2 Recommended Cost Estimate: $0.00 Status:
Implementation Priority: 1 Facility Function:
Implementation Phase: Implementation Date:
Official Responsible:
Notes: Two - way intersection corners C,D



Field Date: 5/19/2011 Report Date: 5/19/2011 Barrier #: 8122E
Location: Old Auburn Rd and Little Ol Ct - Corner D
X Coordinate: -121.28771
Y Coordinate: 38.69569
Barrier Area: Curb Ramps
Barrier Type: Gutter Slope - Existing (6.6% to 8.2%)
Code Ref: CBC 1127B.5.3 and ADA/ABA 406.2
As Built Meas: 6 Quantity: SF
Description: Gutter slope exceeds 5.0% (6.6% to 8.2%)
As Built Desc: 7.8% gutter slope
Solution: Demolish existing and construct new gutter
Bar. Severity: 2 Recommended Cost Estimate: $0.00 Status:
Implementation Priority: 1 Facility Function:
Implementation Phase: Implementation Date:
Official Responsible:
Notes: Two - way intersection corners C,D



Field Date: 5/19/2011 Report Date: 5/19/2011 Barrier #: 8122F
Location: Old Auburn Rd and Little Ol Ct - Corner D
X Coordinate: -121.28771
Y Coordinate: 38.69569
Barrier Area: Curb Ramps
Barrier Type: Lip - Bottom of Ramp at Flow Line
Code Ref: CBC 1127B.5.3 and ADA/ABA 303.3
As Built Meas: 1 Quantity: EACH
Description: Transition at ramp bottom (flow line) is not flush and free of any lip
As Built Desc: 1/2" lip at flow line
Solution: Remove lip to create flush transition
Bar. Severity: 1 Necessary Cost Estimate: $0.00 Status:
Implementation Priority: 1 Facility Function:
Implementation Phase: Implementation Date:
Official Responsible:
Notes: Two - way intersection corners C,D



Field Date: 5/19/2011 Report Date: 5/19/2011 Barrier #: 8123
Location: Little Ol Ct - East
X Coordinate: -121.28754
Y Coordinate: 38.69558
Barrier Area: Sidewalks
Barrier Type: Surface Condition - Damaged
Code Ref: CBC 1133B.7.1 and ADA/ABA 302.1
As Built Meas: 4 Quantity: LF
Description: Surface is not firm and stable (cracked, broken or loose soil, etc.)
As Built Desc: Cracked concrete
Solution: Repair surface to make firm and stable
Bar. Severity: 1 Necessary Cost Estimate: $500.00 Status:
Implementation Priority: 4 Facility Function:
Implementation Phase: Implementation Date:
Official Responsible:
Notes:



Field Date: 5/19/2011 Report Date: 5/19/2011 Barrier #: 8124
Location: Old Auburn Rd - South
X Coordinate: -121.28739
Y Coordinate: 38.69584
Barrier Area: Sidewalks
Barrier Type: Cross Slope - Existing (3.1% to 4.0%)
Code Ref: CBC 1133B.7.1.3 and ADA/ABA 403.3
As Built Meas: 158 Quantity: LF
Description: Cross slope exceeds 2.0% (3.1% to 4.0%)
As Built Desc: 3.2% cross slope
Solution: Demolish existing and construct new route
Bar. Severity: 3 Hindrance Cost Estimate: $19,750.00 Status:
Implementation Priority: 1 Facility Function:
Implementation Phase: Implementation Date:
Official Responsible:
Notes:



Field Date: 5/19/2011 Report Date: 5/19/2011 Barrier #: 8125
Location: Old Auburn Rd and Wes Wy - Corner D
X Coordinate: -121.28696
Y Coordinate: 38.69607
Barrier Area: Curb Ramps
Barrier Type: 12" Grooves - Existing (3.1% to 4.0%)
Code Ref: CBC 1127B.5.6
As Built Meas: 1 Quantity: EACH
Description: 12" grooves at top of curb ramp are not level (3.1% to 4.0%)
As Built Desc: 3.5% at 12" grooves
Solution: Demolish existing and construct new curb ramp
Bar. Severity: 3 Hindrance Cost Estimate: $2,500.00 Status:
Implementation Priority: 1 Facility Function:
Implementation Phase: Implementation Date:
Official Responsible:
Notes: Two - way intersection corners D,C. Corner C compliant



Field Date: 5/19/2011 Report Date: 5/19/2011 Barrier #: 8126
Location: Wes Wy - West
X Coordinate: -121.28691
Y Coordinate: 38.69604
Barrier Area: Sidewalks
Barrier Type: Cross Slope - Existing (3.1% to 4.0%)
Code Ref: CBC 1133B.7.1.3 and ADA/ABA 403.3
As Built Meas: 147 Quantity: LF
Description: Cross slope exceeds 2.0% (3.1% to 4.0%)
As Built Desc: 3.2% cross slope
Solution: Demolish existing and construct new route
Bar. Severity: 3 Hindrance Cost Estimate: $18,375.00 Status:
Implementation Priority: 4 Facility Function:
Implementation Phase: Implementation Date:
Official Responsible:
Notes:



Field Date: 5/19/2011 Report Date: 5/19/2011 Barrier #: 8127
Location: Wes Wy - South
X Coordinate: -121.28674
Y Coordinate: 38.69566
Barrier Area: Sidewalks
Barrier Type: Cross Slope - Existing (4.1% to 4.9%)
Code Ref: CBC 1133B.7.1.3 and ADA/ABA 403.3
As Built Meas: 408 Quantity: LF
Description: Cross slope exceeds 2.0% (4.1% to 4.9%)
As Built Desc: 4.5% cross slope
Solution: Demolish existing and construct new route
Bar. Severity: 2 Recommended Cost Estimate: $51,000.00 Status:
Implementation Priority: 4 Facility Function:
Implementation Phase: Implementation Date:
Official Responsible:
Notes:



Field Date: 5/19/2011 Report Date: 5/19/2011 Barrier #: 8128
Location: Wes Wy and Charolais Wy - Corner D
X Coordinate: -121.28531
Y Coordinate: 38.69569
Barrier Area: Curb Ramps
Barrier Type: 12" Grooves - Existing (4.1% to 4.9%)
Code Ref: CBC 1127B.5.6
As Built Meas: 1 Quantity: EACH
Description: 12" grooves at top of curb ramp are not level (4.1% to 4.9%)
As Built Desc: 4.3% at 12" grooves
Solution: Demolish existing and construct new curb ramp
Bar. Severity: 2 Recommended Cost Estimate: $2,500.00 Status:
Implementation Priority: 4 Facility Function:
Implementation Phase: Implementation Date:
Official Responsible:
Notes: Two - way intersection corners D,C. Corner C compliant



Field Date: 5/19/2011 Report Date: 5/19/2011 Barrier #: 8129
Location: Charolais Wy - West
X Coordinate: -121.28531
Y Coordinate: 38.69566
Barrier Area: Sidewalks
Barrier Type: Cross Slope - Existing (3.1% to 4.0%)
Code Ref: CBC 1133B.7.1.3 and ADA/ABA 403.3
As Built Meas: 167 Quantity: LF
Description: Cross slope exceeds 2.0% (3.1% to 4.0%)
As Built Desc: 3.2% cross slope
Solution: Demolish existing and construct new route
Bar. Severity: 3 Hindrance Cost Estimate: $20,875.00 Status:
Implementation Priority: 4 Facility Function:
Implementation Phase: Implementation Date:
Official Responsible:
Notes:



Field Date: 5/19/2011 Report Date: 5/19/2011 Barrier #: 8130
Location: Charolais Wy and Anne Marie Ct - Corner D
X Coordinate: -121.28533
Y Coordinate: 38.69505
Barrier Area: Curb Ramps
Barrier Type: 12" Grooves - Existing (3.1% to 4.0%)
Code Ref: CBC 1127B.5.6
As Built Meas: 1 Quantity: EACH
Description: 12" grooves at top of curb ramp are not level (3.1% to 4.0%)
As Built Desc: 3.9% at 12" grooves
Solution: Demolish existing and construct new curb ramp
Bar. Severity: 3 Hindrance Cost Estimate: $2,500.00 Status:
Implementation Priority: 4 Facility Function:
Implementation Phase: Implementation Date:
Official Responsible:
Notes: Two - way intersection corners D,A. Corner A compliant



Field Date: 5/19/2011 Report Date: 5/19/2011 Barrier #: 8131
Location: Anne Marie Ct - North
X Coordinate: -121.28539
Y Coordinate: 38.69515
Barrier Area: Sidewalks
Barrier Type: Cross Slope - Existing (3.1% to 4.0%)
Code Ref: CBC 1133B.7.1.3 and ADA/ABA 403.3
As Built Meas: 445 Quantity: LF
Description: Cross slope exceeds 2.0% (3.1% to 4.0%)
As Built Desc: 3.5% cross slope
Solution: Demolish existing and construct new route
Bar. Severity: 3 Hindrance Cost Estimate: $55,625.00 Status:
Implementation Priority: 4 Facility Function:
Implementation Phase: Implementation Date:
Official Responsible:
Notes:



Field Date: 5/19/2011 Report Date: 5/19/2011 Barrier #: 8132
Location: Anne Marie Ct - South
X Coordinate: -121.28677
Y Coordinate: 38.69497
Barrier Area: Sidewalks
Barrier Type: Cross Slope - Existing (3.1% to 4.0%)
Code Ref: CBC 1133B.7.1.3 and ADA/ABA 403.3
As Built Meas: 427 Quantity: LF
Description: Cross slope exceeds 2.0% (3.1% to 4.0%)
As Built Desc: 3.4% cross slope
Solution: Demolish existing and construct new route
Bar. Severity: 3 Hindrance Cost Estimate: $53,375.00 Status:
Implementation Priority: 4 Facility Function:
Implementation Phase: Implementation Date:
Official Responsible:
Notes:



Field Date: 5/19/2011 Report Date: 5/19/2011 Barrier #: 8133A
Location: Charolais Wy - West
X Coordinate: -121.28531
Y Coordinate: 38.69501
Barrier Area: Sidewalks
Barrier Type: Cross Slope - Existing (3.1% to 4.0%)
Code Ref: CBC 1133B.7.1.3 and ADA/ABA 403.3
As Built Meas: 324 Quantity: LF
Description: Cross slope exceeds 2.0% (3.1% to 4.0%)
As Built Desc: 3.5% cross slope
Solution: Demolish existing and construct new route
Bar. Severity: 3 Hindrance Cost Estimate: $40,500.00 Status:
Implementation Priority: 4 Facility Function:
Implementation Phase: Implementation Date:
Official Responsible:
Notes:



Field Date: 5/19/2011 Report Date: 5/19/2011 Barrier #: 8133B
Location: Charolais Wy - West
X Coordinate: -121.28541
Y Coordinate: 38.69473
Barrier Area: Sidewalks
Barrier Type: Protruding Hazard
Code Ref: CBC 1133B.8.6.1 and ADA/ABA 307.2
As Built Meas: 1 Quantity: JOB
Description: Protruding object in route of travel between 27" and 80" high
As Built Desc: 32" at tree branch
Solution: Remove object or provide detectable warning
Bar. Severity: 1 Necessary Cost Estimate: $1,400.00 Status:
Implementation Priority: 4 Facility Function:
Implementation Phase: Implementation Date:
Official Responsible:
Notes:



Field Date: 5/19/2011 Report Date: 5/19/2011 Barrier #: 8133C
Location: Charolais Wy - West
X Coordinate: -121.28535
Y Coordinate: 38.6942
Barrier Area: Sidewalks
Barrier Type: No Sidewalk - No Barricade
Code Ref: MUTCD Section 6D.01
As Built Meas: 1 Quantity: JOB
Description: No barricade provided where sidewalk ends in hazardous location
As Built Desc: No barricade or other warning provided for the visually impaired at end of sidewalk
Solution: Provide barricade with cane detectable warning at end of sidewalk
Bar. Severity: 1 Necessary Cost Estimate: $1,350.00 Status:
Implementation Priority: 4 Facility Function:
Implementation Phase: Implementation Date:
Official Responsible:
Notes:



Field Date: 5/19/2011 Report Date: 5/19/2011 Barrier #: 8134
Location: Charolais Wy - East
X Coordinate: -121.28528
Y Coordinate: 38.69441
Barrier Area: Sidewalks
Barrier Type: Shoulder Cross Slope - Existing (4.1% to 4.9%)
Code Ref: CBC 1133B.7.1.3 and ADA/ABA 403.3
As Built Meas: 95 Quantity: LF
Description: Cross slope exceeds 2.0% (4.1% to 4.9%)
As Built Desc: 4.5% cross slope
Solution: Demolish existing and construct new pedestrian route
Bar. Severity: 2 Recommended Cost Estimate: $11,875.00 Status:
Implementation Priority: 4 Facility Function:
Implementation Phase: Implementation Date:
Official Responsible:
Notes:



Field Date: 5/19/2011 Report Date: 5/19/2011 Barrier #: 8135
Location: Charolais Wy - East
X Coordinate: -121.28527
Y Coordinate: 38.69458
Barrier Area: Sidewalks
Barrier Type: No Sidewalk - Transition to Shoulder
Code Ref: CBC 1121B.2 and ADA/ABA 206.2.1
As Built Meas: 1 Quantity: JOB
Description: Sidewalk ends and no ramp to pedestrian shoulder is provided
As Built Desc: No ramp to shoulder to enable pedestrian travel onto existing shoulder
Solution: Provide transition ramp to paved shoulder where no opposite sidewalk exists
Bar. Severity: 1 Necessary Cost Estimate: $2,500.00 Status:
Implementation Priority: 4 Facility Function:
Implementation Phase: Implementation Date:
Official Responsible:
Notes:



Field Date: 5/19/2011 Report Date: 5/19/2011 Barrier #: 8136
Location: Charolais Wy - East
X Coordinate: -121.28526
Y Coordinate: 38.69465
Barrier Area: Sidewalks
Barrier Type: No Sidewalk - No Barricade
Code Ref: MUTCD Section 6D.01
As Built Meas: 1 Quantity: JOB
Description: No barricade provided where sidewalk ends in hazardous location
As Built Desc: No barricade or other warning provided for the visually impaired at end of sidewalk
Solution: Provide barricade with cane detectable warning at end of sidewalk
Bar. Severity: 1 Necessary Cost Estimate: $1,350.00 Status:
Implementation Priority: 4 Facility Function:
Implementation Phase: Implementation Date:
Official Responsible:
Notes:



Field Date: 5/19/2011 Report Date: 5/19/2011 Barrier #: 8137
Location: Charolais Wy - East
X Coordinate: -121.28523
Y Coordinate: 38.69471
Barrier Area: Sidewalks
Barrier Type: Cross Slope - Existing (4.1% to 4.9%)
Code Ref: CBC 1133B.7.1.3 and ADA/ABA 403.3
As Built Meas: 367 Quantity: LF
Description: Cross slope exceeds 2.0% (4.1% to 4.9%)
As Built Desc: 4.3% cross slope
Solution: Demolish existing and construct new route
Bar. Severity: 2 Recommended Cost Estimate: $45,875.00 Status:
Implementation Priority: 4 Facility Function:
Implementation Phase: Implementation Date:
Official Responsible:
Notes:



Field Date: 5/19/2011 Report Date: 5/19/2011 Barrier #: 8138
Location: Wes Wy - South
X Coordinate: -121.28509
Y Coordinate: 38.69572
Barrier Area: Sidewalks
Barrier Type: Cross Slope - Existing (4.1% to 4.9%)
Code Ref: CBC 1133B.7.1.3 and ADA/ABA 403.3
As Built Meas: 89 Quantity: LF
Description: Cross slope exceeds 2.0% (4.1% to 4.9%)
As Built Desc: 4.3% cross slope
Solution: Demolish existing and construct new route
Bar. Severity: 2 Recommended Cost Estimate: $11,125.00 Status:
Implementation Priority: 4 Facility Function:
Implementation Phase: Implementation Date:
Official Responsible:
Notes:



Field Date: 5/19/2011 Report Date: 5/19/2011 Barrier #: 8139
Location: Karen Rae Ct - East
X Coordinate: -121.28484
Y Coordinate: 38.69669
Barrier Area: Sidewalks
Barrier Type: No Sidewalk - No Barricade
Code Ref: MUTCD Section 6D.01
As Built Meas: 1 Quantity: JOB
Description: No barricade provided where sidewalk ends in hazardous location
As Built Desc: No barricade or other warning provided for the visually impaired at end of sidewalk
Solution: Provide barricade with cane detectable warning at end of sidewalk
Bar. Severity: 1 Necessary Cost Estimate: $1,350.00 Status:
Implementation Priority: 4 Facility Function:
Implementation Phase: Implementation Date:
Official Responsible:
Notes:



Field Date: 5/19/2011 Report Date: 5/19/2011 Barrier #: 8140
Location: Karen Rae Ct - West
X Coordinate: -121.28493
Y Coordinate: 38.6965
Barrier Area: Sidewalks
Barrier Type: Cross Slope - Existing (3.1% to 4.0%)
Code Ref: CBC 1133B.7.1.3 and ADA/ABA 403.3
As Built Meas: 307 Quantity: LF
Description: Cross slope exceeds 2.0% (3.1% to 4.0%)
As Built Desc: 3.5% cross slope
Solution: Demolish existing and construct new route
Bar. Severity: 3 Hindrance Cost Estimate: $38,375.00 Status:
Implementation Priority: 4 Facility Function:
Implementation Phase: Implementation Date:
Official Responsible:
Notes:



Field Date: 5/19/2011 Report Date: 5/19/2011 Barrier #: 8141
Location: Wes Wy - North
X Coordinate: -121.28502
Y Coordinate: 38.69586
Barrier Area: Sidewalks
Barrier Type: Cross Slope - Existing (4.1% to 4.9%)
Code Ref: CBC 1133B.7.1.3 and ADA/ABA 403.3
As Built Meas: 481 Quantity: LF
Description: Cross slope exceeds 2.0% (4.1% to 4.9%)
As Built Desc: 4.1% cross slope
Solution: Demolish existing and construct new route
Bar. Severity: 2 Recommended Cost Estimate: $60,125.00 Status:
Implementation Priority: 4 Facility Function:
Implementation Phase: Implementation Date:
Official Responsible:
Notes:



Field Date: 5/19/2011 Report Date: 5/19/2011 Barrier #: 8142
Location: Wes Wy - East
X Coordinate: -121.28665
Y Coordinate: 38.6958
Barrier Area: Sidewalks
Barrier Type: Cross Slope - Existing (4.1% to 4.9%)
Code Ref: CBC 1133B.7.1.3 and ADA/ABA 403.3
As Built Meas: 121 Quantity: LF
Description: Cross slope exceeds 2.0% (4.1% to 4.9%)
As Built Desc: 4.7% cross slope
Solution: Demolish existing and construct new route
Bar. Severity: 2 Recommended Cost Estimate: $15,125.00 Status:
Implementation Priority: 4 Facility Function:
Implementation Phase: Implementation Date:
Official Responsible:
Notes:



Field Date: 5/19/2011 Report Date: 5/19/2011 Barrier #: 8143A
Location: Old Auburn Rd - South
X Coordinate: -121.28672
Y Coordinate: 38.69616
Barrier Area: Sidewalks
Barrier Type: Cross Slope - Existing (4.1% to 4.9%)
Code Ref: CBC 1133B.7.1.3 and ADA/ABA 403.3
As Built Meas: 277 Quantity: LF
Description: Cross slope exceeds 2.0% (4.1% to 4.9%)
As Built Desc: 4.5% cross slope
Solution: Demolish existing and construct new route
Bar. Severity: 2 Recommended Cost Estimate: $34,625.00 Status:
Implementation Priority: 1 Facility Function:
Implementation Phase: Implementation Date:
Official Responsible:
Notes:



Field Date: 5/19/2011 Report Date: 5/19/2011 Barrier #: 8143B
Location: Old Auburn Rd - South
X Coordinate: -121.286
Y Coordinate: 38.69652
Barrier Area: Sidewalks
Barrier Type: Abrupt Change in Level - > 1/2"
Code Ref: CBC 1133B.7.1 and ADA/ABA 303.3
As Built Meas: 5 Quantity: LF
Description: Change in level greater than 1/2"
As Built Desc: 1/2" lip in sidewalk surface
Solution: Grind or repair sidewalk to remove trip hazard
Bar. Severity: 1 Necessary Cost Estimate: $1,250.00 Status:
Implementation Priority: 1 Facility Function:
Implementation Phase: Implementation Date:
Official Responsible:
Notes:



Field Date: 5/19/2011 Report Date: 5/19/2011 Barrier #: 8144
Location: Old Auburn Rd - South
X Coordinate: -121.28596
Y Coordinate: 38.69656
Barrier Area: Sidewalks
Barrier Type: Shoulder Cross Slope - Existing (5.0% or more)
Code Ref: CBC 1133B.7.1.3 and ADA/ABA 403.3
As Built Meas: 192 Quantity: LF
Description: Cross slope exceeds 2.0% (5.0% or more)
As Built Desc: 6.6% cross slope
Solution: Demolish existing and construct new pedestrian route
Bar. Severity: 1 Necessary Cost Estimate: $24,000.00 Status:
Implementation Priority: 1 Facility Function:
Implementation Phase: Implementation Date:
Official Responsible:
Notes:

Field Date: 5/19/2011 Report Date: 5/19/2011 Barrier #: 8145



Location: Old Auburn Rd - South
X Coordinate: -121.28538
Y Coordinate: 38.69675
Barrier Area: Sidewalks
Barrier Type: Cross Slope - Existing (5.0% or more)
Code Ref: CBC 1133B.7.1.3 and ADA/ABA 403.3
As Built Meas: 191 Quantity: LF
Description: Cross slope exceeds 2.0% (5.0% or more)
As Built Desc: 5.1% cross slope
Solution: Demolish existing and construct new route
Bar. Severity: 1 Necessary Cost Estimate: $23,875.00 Status:
Implementation Priority: 1 Facility Function:
Implementation Phase: Implementation Date:
Official Responsible:
Notes:

Field Date: 5/19/2011 Report Date: 5/19/2011 Barrier #: 8146



Location: Old Auburn Rd - South
X Coordinate: -121.28459
Y Coordinate: 38.69723
Barrier Area: Sidewalks
Barrier Type: Surface Condition - Damaged
Code Ref: CBC 1133B.7.1 and ADA/ABA 302.1
As Built Meas: 5 Quantity: LF
Description: Surface is not firm and stable (cracked, broken or loose soil, etc.)
As Built Desc: Cracked concrete
Solution: Repair surface to make firm and stable
Bar. Severity: 1 Necessary Cost Estimate: $625.00 Status:
Implementation Priority: 1 Facility Function:
Implementation Phase: Implementation Date:
Official Responsible:
Notes:



Field Date: 5/19/2011 Report Date: 5/19/2011 Barrier #: 8147
Location: Old Auburn Rd and Linda Vista Dr - Corner C
X Coordinate: -121.2839
Y Coordinate: 38.69757
Barrier Area: Curb Ramps
Barrier Type: No Curb Ramp - Depressed Existing Curb
Code Ref: CBC 1127B.5.1 and ADA/ABA 402.2
As Built Meas: 1 Quantity: EACH
Description: No compliant curb cut at corner (intersection)
As Built Desc: 11.4% running slope at depressed area
Solution: Demolish existing and construct curb cut
Bar. Severity: 1 Necessary Cost Estimate: $2,500.00 Status:
Implementation Priority: 1 Facility Function:
Implementation Phase: Implementation Date:
Official Responsible:
Notes: Two - way intersection corners C,D



Field Date: 5/19/2011 Report Date: 5/19/2011 Barrier #: 8148
Location: Old Auburn Rd and Linda Vista Dr - Corner D
X Coordinate: -121.28405
Y Coordinate: 38.69754
Barrier Area: Curb Ramps
Barrier Type: No Curb Ramp - Depressed Existing Curb
Code Ref: CBC 1127B.5.1 and ADA/ABA 402.2
As Built Meas: 1 Quantity: EACH
Description: No compliant curb cut at corner (intersection)
As Built Desc: 8.3% running slope at depressed area
Solution: Demolish existing and construct curb cut
Bar. Severity: 1 Necessary Cost Estimate: $2,500.00 Status:
Implementation Priority: 1 Facility Function:
Implementation Phase: Implementation Date:
Official Responsible:
Notes: Two - way intersection corners C,D



Field Date: 5/19/2011 Report Date: 5/19/2011 Barrier #: 8149
Location: Linda Vista Dr and Renaissance Ct - Corner A
X Coordinate: -121.28394
Y Coordinate: 38.69669
Barrier Area: Curb Ramps
Barrier Type: No Curb Ramp - Depressed Existing Curb
Code Ref: CBC 1127B.5.1 and ADA/ABA 402.2
As Built Meas: 1 Quantity: EACH
Description: No compliant curb cut at corner (intersection)
As Built Desc: 8.3% running slope at depressed area
Solution: Demolish existing and construct curb cut
Bar. Severity: 1 Necessary Cost Estimate: $2,500.00 Status:
Implementation Priority: 4 Facility Function:
Implementation Phase: Implementation Date:
Official Responsible:
Notes: Two - way intersection corners A,D



Field Date: 5/19/2011 Report Date: 5/19/2011 Barrier #: 8150
Location: Linda Vista Dr and Renaissance Ct - Corner D
X Coordinate: -121.28394
Y Coordinate: 38.69658
Barrier Area: Curb Ramps
Barrier Type: No Curb Ramp - Depressed Existing Curb
Code Ref: CBC 1127B.5.1 and ADA/ABA 402.2
As Built Meas: 1 Quantity: EACH
Description: No compliant curb cut at corner (intersection)
As Built Desc: 7.5% running slope at depressed area
Solution: Demolish existing and construct curb cut
Bar. Severity: 1 Necessary Cost Estimate: $2,500.00 Status:
Implementation Priority: 4 Facility Function:
Implementation Phase: Implementation Date:
Official Responsible:
Notes: Two - way intersection corners A,D



Field Date: 5/19/2011 Report Date: 5/19/2011 Barrier #: 8151
Location: Renaissance Ct - North
X Coordinate: -121.284
Y Coordinate: 38.69669
Barrier Area: Sidewalks
Barrier Type: Cross Slope - Existing (2.1% to 3.0%)
Code Ref: CBC 1133B.7.1.3 and ADA/ABA 403.3
As Built Meas: 163 Quantity: LF
Description: Cross slope exceeds 2.0% (2.1% to 3.0%)
As Built Desc: 3.0% cross slope
Solution: Low severity barrier - no remediation recommended
Bar. Severity: 4 Low Severity Cost Estimate: $0.00 Status:
Implementation Priority: 4 Facility Function:
Implementation Phase: Implementation Date:
Official Responsible:
Notes:



Field Date: 5/19/2011 Report Date: 5/19/2011 Barrier #: 8152
Location: Renaissance Ct - South
X Coordinate: -121.28445
Y Coordinate: 38.69658
Barrier Area: Sidewalks
Barrier Type: Cross Slope - Existing (4.1% to 4.9%)
Code Ref: CBC 1133B.7.1.3 and ADA/ABA 403.3
As Built Meas: 176 Quantity: LF
Description: Cross slope exceeds 2.0% (4.1% to 4.9%)
As Built Desc: 4.2% cross slope
Solution: Demolish existing and construct new route
Bar. Severity: 2 Recommended Cost Estimate: $22,000.00 Status:
Implementation Priority: 4 Facility Function:
Implementation Phase: Implementation Date:
Official Responsible:
Notes:



Field Date: 5/19/2011 Report Date: 5/19/2011 Barrier #: 8153
Location: Linda Vista Dr and Wes Wy
X Coordinate: -121.28389
Y Coordinate: 38.69586
Barrier Area: Sidewalks
Barrier Type: Elbow in Sidewalk - Cross Slope (5.0% or more)
Code Ref: CBC 1133B.7.1.3 and ADA/ABA 403.3
As Built Meas: 6 Quantity: LF
Description: Cross slope at elbow exceeds 2.0% (5.0% or more)
As Built Desc: 8.3% cross slope
Solution: Demolish existing and construct new sidewalk without curb ramp
Bar. Severity: 1 Necessary Cost Estimate: $750.00 Status:
Implementation Priority: 4 Facility Function:
Implementation Phase: Implementation Date:
Official Responsible:
Notes:



Field Date: 5/19/2011 Report Date: 5/19/2011 Barrier #: 8154
Location: Wes Wy - North
X Coordinate: -121.28446
Y Coordinate: 38.69586
Barrier Area: Sidewalks
Barrier Type: No Sidewalk - No Barricade
Code Ref: MUTCD Section 6D.01
As Built Meas: 1 Quantity: JOB
Description: No barricade provided where sidewalk ends in hazardous location
As Built Desc: No barricade or other warning provided for the visually impaired at end of sidewalk
Solution: Provide barricade with cane detectable warning at end of sidewalk
Bar. Severity: 1 Necessary Cost Estimate: $1,350.00 Status:
Implementation Priority: 4 Facility Function:
Implementation Phase: Implementation Date:
Official Responsible:
Notes:



Field Date: 5/19/2011 Report Date: 5/19/2011 Barrier #: 8155
Location: Linda Vista Dr - East
X Coordinate: -121.2838
Y Coordinate: 38.69732
Barrier Area: Sidewalks
Barrier Type: Protruding Hazard
Code Ref: CBC 1133B.8.6.1 and ADA/ABA 307.2
As Built Meas: 1 Quantity: JOB
Description: Protruding object in route of travel between 27" and 80" high
As Built Desc: 40" at tree branch
Solution: Remove object or provide detectable warning
Bar. Severity: 1 Necessary Cost Estimate: $1,400.00 Status:
Implementation Priority: 4 Facility Function:
Implementation Phase: Implementation Date:
Official Responsible:
Notes:



Field Date: 5/19/2011 Report Date: 5/19/2011 Barrier #: 8156
Location: Old Auburn Rd - South
X Coordinate: -121.28333
Y Coordinate: 38.6979
Barrier Area: Sidewalks
Barrier Type: Driveway - Existing (5.0% or more)
Code Ref: CBC 1133B.7.1.3 and ADA/ABA 403.3
As Built Meas: 50 Quantity: LF
Description: Driveway cross slope exceeds 2.0% (5.0% or more)
As Built Desc: 10.3% cross slope , 16.2% running slope
Solution: Provide min. 48" wide level walkway through driveway
Bar. Severity: 1 Necessary Cost Estimate: $6,250.00 Status:
Implementation Priority: 1 Facility Function:
Implementation Phase: Implementation Date:
Official Responsible:
Notes:



Field Date: 5/19/2011 Report Date: 5/19/2011 Barrier #: 8157
Location: Old Auburn Rd - South
X Coordinate: -121.28324
Y Coordinate: 38.69798
Barrier Area: Sidewalks
Barrier Type: Abrupt Change in Level - > 1/2"
Code Ref: CBC 1133B.7.1 and ADA/ABA 303.3
As Built Meas: 4 Quantity: LF
Description: Change in level greater than 1/2"
As Built Desc: 1/2" lip in sidewalk surface
Solution: Grind or repair sidewalk to remove trip hazard
Bar. Severity: 1 Necessary Cost Estimate: $1,000.00 Status:
Implementation Priority: 1 Facility Function:
Implementation Phase: Implementation Date:
Official Responsible:
Notes:



Field Date: 5/19/2011 Report Date: 5/19/2011 Barrier #: 8158
Location: Old Auburn Rd - South
X Coordinate: -121.28311
Y Coordinate: 38.69807
Barrier Area: Sidewalks
Barrier Type: Driveway - Existing (4.1% to 4.9%)
Code Ref: CBC 1133B.7.1.3 and ADA/ABA 403.3
As Built Meas: 53 Quantity: LF
Description: Driveway cross slope exceeds 2.0% (4.1% to 4.9%)
As Built Desc: 4.9% cross slope, 11.4% running slope
Solution: Provide min. 48" wide level walkway through driveway
Bar. Severity: 3 Hindrance Cost Estimate: $6,625.00 Status:
Implementation Priority: 1 Facility Function:
Implementation Phase: Implementation Date:
Official Responsible:
Notes:



Field Date: 5/19/2011 Report Date: 5/19/2011 Barrier #: 8159
Location: Old Auburn Rd - South
X Coordinate: -121.28298
Y Coordinate: 38.69812
Barrier Area: Sidewalks
Barrier Type: Cross Slope - Existing (4.1% to 4.9%)
Code Ref: CBC 1133B.7.1.3 and ADA/ABA 403.3
As Built Meas: 98 Quantity: LF
Description: Cross slope exceeds 2.0% (4.1% to 4.9%)
As Built Desc: 4.5% cross slope
Solution: Demolish existing and construct new route
Bar. Severity: 2 Recommended Cost Estimate: $12,250.00 Status:
Implementation Priority: 1 Facility Function:
Implementation Phase: Implementation Date:
Official Responsible:
Notes:



Field Date: 5/19/2011 Report Date: 5/19/2011 Barrier #: 8160
Location: Old Auburn Rd - South
X Coordinate: -121.282
Y Coordinate: 38.69863
Barrier Area: Sidewalks
Barrier Type: No Sidewalk - Transition to Shoulder
Code Ref: CBC 1121B.2 and ADA/ABA 206.2.1
As Built Meas: 1 Quantity: JOB
Description: Sidewalk ends and no ramp to pedestrian shoulder is provided
As Built Desc: No ramp to shoulder to enable pedestrian travel onto existing shoulder
Solution: Provide transition ramp to paved shoulder where no opposite sidewalk exists
Bar. Severity: 1 Necessary Cost Estimate: $2,500.00 Status:
Implementation Priority: 1 Facility Function:
Implementation Phase: Implementation Date:
Official Responsible:
Notes:



Field Date: 5/19/2011 Report Date: 5/19/2011 Barrier #: 8161
Location: Old Auburn Rd - South
X Coordinate: -121.28188
Y Coordinate: 38.6987
Barrier Area: Sidewalks
Barrier Type: Cross Slope - Existing (3.1% to 4.0%)
Code Ref: CBC 1133B.7.1.3 and ADA/ABA 403.3
As Built Meas: 137 Quantity: LF
Description: Cross slope exceeds 2.0% (3.1% to 4.0%)
As Built Desc: 3.4% cross slope
Solution: Demolish existing and construct new route
Bar. Severity: 3 Hindrance Cost Estimate: $17,125.00 Status:
Implementation Priority: 1 Facility Function:
Implementation Phase: Implementation Date:
Official Responsible:
Notes:



Field Date: 5/19/2011 Report Date: 5/19/2011 Barrier #: 8162
Location: Old Auburn Rd - South
X Coordinate: -121.28076
Y Coordinate: 38.69929
Barrier Area: Sidewalks
Barrier Type: Shoulder Cross Slope - Existing (4.1% to 4.9%)
Code Ref: CBC 1133B.7.1.3 and ADA/ABA 403.3
As Built Meas: 591 Quantity: LF
Description: Cross slope exceeds 2.0% (4.1% to 4.9%)
As Built Desc: 4.5% cross slope
Solution: Demolish existing and construct new pedestrian route
Bar. Severity: 2 Recommended Cost Estimate: $73,875.00 Status:
Implementation Priority: 1 Facility Function:
Implementation Phase: Implementation Date:
Official Responsible:
Notes:



Field Date: 5/19/2011 Report Date: 5/19/2011 Barrier #: 8163
Location: Old Auburn Rd and Bonita Wy - Corner C
X Coordinate: -121.27869
Y Coordinate: 38.70023
Barrier Area: Blended Transitions
Barrier Type: Truncated Domes
Code Ref: CBC 1127B.5.3
As Built Meas: 1 Quantity: EACH
Description: No truncated domes provided at transition into roadway
As Built Desc: No detectable warning provided
Solution: Provide compliant truncated domes
Bar. Severity: 2 Recommended Cost Estimate: $1,400.00 Status:
Implementation Priority: 1 Facility Function:
Implementation Phase: Implementation Date:
Official Responsible:
Notes: Two - way intersection corners C,D



Field Date: 5/19/2011 Report Date: 5/19/2011 Barrier #: 8164
Location: Old Auburn Rd and Bonita Wy - Corner D
X Coordinate: -121.27886
Y Coordinate: 38.70015
Barrier Area: Blended Transitions
Barrier Type: Truncated Domes
Code Ref: CBC 1127B.5.3
As Built Meas: 1 Quantity: EACH
Description: No truncated domes provided at transition into roadway
As Built Desc: No detectable warning provided
Solution: Provide compliant truncated domes
Bar. Severity: 2 Recommended Cost Estimate: $1,400.00 Status:
Implementation Priority: 1 Facility Function:
Implementation Phase: Implementation Date:
Official Responsible:
Notes: Two - way intersection corners C,D



Field Date: 5/19/2011 Report Date: 5/19/2011 Barrier #: 8165A
Location: Old Auburn Rd - South
X Coordinate: -121.27863
Y Coordinate: 38.70027
Barrier Area: Sidewalks
Barrier Type: Shoulder Cross Slope - Existing (4.1% to 4.9%)
Code Ref: CBC 1133B.7.1.3 and ADA/ABA 403.3
As Built Meas: 801 Quantity: LF
Description: Cross slope exceeds 2.0% (4.1% to 4.9%)
As Built Desc: 4.5% cross slope
Solution: Demolish existing and construct new pedestrian route
Bar. Severity: 2 Recommended Cost Estimate: $100,125.00 Status:
Implementation Priority: 1 Facility Function:
Implementation Phase: Implementation Date:
Official Responsible:
Notes:



Field Date: 5/19/2011 Report Date: 5/19/2011 Barrier #: 8165B
Location: Old Auburn Rd - South
X Coordinate: -121.27812
Y Coordinate: 38.70051
Barrier Area: Sidewalks
Barrier Type: Drop-off Along Ped Route (> 4")
Code Ref: CBC 1133B.8.1
As Built Meas: 173 Quantity: LF
Description: Drop of more than 4" along pedestrian route lacks warning curb
As Built Desc: 36" drop off creates hazardous condition for the visually impaired
Solution: Provide curb projecting at least 6" above the walk or sidewalk surface to warn the blind of a potent
Bar. Severity: 1 Necessary Cost Estimate: $30,275.00 Status:
Implementation Priority: 1 Facility Function:
Implementation Phase: Implementation Date:
Official Responsible:
Notes:



Field Date: 5/19/2011 Report Date: 5/19/2011 Barrier #: 8165C
Location: Old Auburn Rd - South
X Coordinate: -121.27701
Y Coordinate: 38.70106
Barrier Area: Sidewalks
Barrier Type: Drop-off Along Ped Route (> 4")
Code Ref: CBC 1133B.8.1
As Built Meas: 276 Quantity: LF
Description: Drop of more than 4" along pedestrian route lacks warning curb
As Built Desc: 36" drop off creates hazardous condition for the visually impaired
Solution: Provide curb projecting at least 6" above the walk or sidewalk surface to warn the blind of a potent
Bar. Severity: 1 Necessary Cost Estimate: $48,300.00 Status:
Implementation Priority: 1 Facility Function:
Implementation Phase: Implementation Date:
Official Responsible:
Notes:



Field Date: 5/19/2011 Report Date: 5/19/2011 Barrier #: 8166A
Location: Old Auburn Rd and Kadota Wy - Corner C
X Coordinate: -121.27603
Y Coordinate: 38.70149
Barrier Area: Curb Ramps
Barrier Type: 12" Grooves - Existing (>5.0%)
Code Ref: CBC 1127B.5.6
As Built Meas: 1 Quantity: EACH
Description: 12" grooves at top of curb ramp are not level (>5.0%)
As Built Desc: 5.1% at 12" grooves
Solution: Demolish existing and construct new curb ramp
Bar. Severity: 1 Necessary Cost Estimate: $2,500.00 Status:
Implementation Priority: 1 Facility Function:
Implementation Phase: Implementation Date:
Official Responsible:
Notes: Two - way intersection corners C,D



Field Date: 5/19/2011 Report Date: 5/19/2011 Barrier #: 8166B
Location: Old Auburn Rd and Kadota Wy - Corner C
X Coordinate: -121.27603
Y Coordinate: 38.70149
Barrier Area: Curb Ramps
Barrier Type: Cross Slope - Existing (5.0% or more)
Code Ref: CBC 1127B.5.3 and ADA/ABA 406.2
As Built Meas: 1 Quantity: EACH
Description: Ramp run cross slope exceeds 2.0% (5.0% or more)
As Built Desc: 5.4% cross slope
Solution: Demolish existing and construct new curb ramp
Bar. Severity: 1 Necessary Cost Estimate: $0.00 Status:
Implementation Priority: 1 Facility Function:
Implementation Phase: Implementation Date:
Official Responsible:
Notes: Two - way intersection corners C,D



Field Date: 5/19/2011 Report Date: 5/19/2011 Barrier #: 8166C
Location: Old Auburn Rd and Kadota Wy - Corner C
X Coordinate: -121.27603
Y Coordinate: 38.70149
Barrier Area: Curb Ramps
Barrier Type: Parallel Ramp Landing - Existing (>5.0% or more)
Code Ref: CBC 1127B.5.4 and ADA/ABA 406.4
As Built Meas: 1 Quantity: EACH
Description: Curb ramp landing or pan not level (>5.0% or more)
As Built Desc: 5.8% landing slope
Solution: Demolish existing and construct new transition
Bar. Severity: 1 Necessary Cost Estimate: $0.00 Status:
Implementation Priority: 1 Facility Function:
Implementation Phase: Implementation Date:
Official Responsible:
Notes: Two - way intersection corners C,D



Field Date: 5/19/2011 Report Date: 5/19/2011 Barrier #: 8166D
Location: Old Auburn Rd and Kadota Wy - Corner C
X Coordinate: -121.27603
Y Coordinate: 38.70149
Barrier Area: Curb Ramps
Barrier Type: Gutter Slope - Existing (5.1% - 5.8%)
Code Ref: CBC 1127B.5.3 and ADA/ABA 406.2
As Built Meas: 6 Quantity: SF
Description: Gutter slope exceeds 5.0% (5.1% - 5.8%)
As Built Desc: 5.1% gutter slope
Solution: Demolish existing and construct new gutter
Bar. Severity: 4 Low Severity Cost Estimate: $0.00 Status:
Implementation Priority: 1 Facility Function:
Implementation Phase: Implementation Date:
Official Responsible:
Notes: Two - way intersection corners C,D



Field Date: 5/19/2011 Report Date: 5/19/2011 Barrier #: 8167
Location: Old Auburn Rd and Kadota Wy - Corner D
X Coordinate: -121.2762
Y Coordinate: 38.70142
Barrier Area: Blended Transitions
Barrier Type: Truncated Domes
Code Ref: CBC 1127B.5.3
As Built Meas: 1 Quantity: EACH
Description: No truncated domes provided at transition into roadway
As Built Desc: No detectable warning provided
Solution: Provide compliant truncated domes
Bar. Severity: 2 Recommended Cost Estimate: $1,400.00 Status:
Implementation Priority: 1 Facility Function:
Implementation Phase: Implementation Date:
Official Responsible:
Notes: Two - way intersection corners C,D



Field Date: 5/19/2011 Report Date: 5/19/2011 Barrier #: 8168A
Location: Old Auburn Rd - South
X Coordinate: -121.27575
Y Coordinate: 38.70168
Barrier Area: Sidewalks
Barrier Type: Shoulder Cross Slope - Existing (4.1% to 4.9%)
Code Ref: CBC 1133B.7.1.3 and ADA/ABA 403.3
As Built Meas: 530 Quantity: LF
Description: Cross slope exceeds 2.0% (4.1% to 4.9%)
As Built Desc: 4.5% cross slope
Solution: Demolish existing and construct new pedestrian route
Bar. Severity: 2 Recommended Cost Estimate: $66,250.00 Status:
Implementation Priority: 1 Facility Function:
Implementation Phase: Implementation Date:
Official Responsible:
Notes:



Field Date: 5/19/2011 Report Date: 5/19/2011 Barrier #: 8168B
Location: Old Auburn Rd - South
X Coordinate: -121.27541
Y Coordinate: 38.70182
Barrier Area: Sidewalks
Barrier Type: Clear Width - Existing (≤31” or less)
Code Ref: CBC 1133B.7.1
As Built Meas: 1 Quantity: LF
Description: Pedestrian route is not min. 48" wide (≤31” or less)
As Built Desc: 24" clear width due to foliage
Solution: Trim foliage to provide min. 48" clear width
Bar. Severity: 1 Necessary Cost Estimate: $125.00 Status:
Implementation Priority: 1 Facility Function:
Implementation Phase: Implementation Date:
Official Responsible:
Notes:

Field Date: 5/19/2011 Report Date: 5/19/2011 Barrier #: 8169



Location: Old Auburn Rd - South
X Coordinate: -121.2742
Y Coordinate: 38.70252
Barrier Area: Sidewalks
Barrier Type: No Sidewalk - Transition to Shoulder
Code Ref: CBC 1121B.2 and ADA/ABA 206.2.1
As Built Meas: 1 Quantity: JOB
Description: Sidewalk ends and no ramp to pedestrian shoulder is provided
As Built Desc: No ramp to shoulder to enable pedestrian travel onto existing shoulder
Solution: Provide transition ramp to paved shoulder where no opposite sidewalk exists
Bar. Severity: 1 Necessary Cost Estimate: $2,500.00 Status:
Implementation Priority: 1 Facility Function:
Implementation Phase: Implementation Date:
Official Responsible:
Notes:

Field Date: 5/19/2011 Report Date: 5/19/2011 Barrier #: 8170



Location: Old Auburn Rd - South
X Coordinate: -121.27419
Y Coordinate: 38.7025
Barrier Area: Sidewalks
Barrier Type: No Sidewalk - No Barricade
Code Ref: MUTCD Section 6D.01
As Built Meas: 1 Quantity: JOB
Description: No barricade provided where sidewalk ends in hazardous location
As Built Desc: No barricade or other warning provided for the visually impaired at end of sidewalk
Solution: Provide barricade with cane detectable warning at end of sidewalk
Bar. Severity: 1 Necessary Cost Estimate: $1,350.00 Status:
Implementation Priority: 1 Facility Function:
Implementation Phase: Implementation Date:
Official Responsible:
Notes:



Field Date: 5/19/2011 Report Date: 5/19/2011 Barrier #: 8171
Location: Old Auburn Rd - South
X Coordinate: -121.27419
Y Coordinate: 38.70249
Barrier Area: Sidewalks
Barrier Type: Cross Slope - Existing (2.1% to 3.0%)
Code Ref: CBC 1133B.7.1.3 and ADA/ABA 403.3
As Built Meas: 109 Quantity: LF
Description: Cross slope exceeds 2.0% (2.1% to 3.0%)
As Built Desc: 3.0% cross slope
Solution: Low severity barrier - no remediation recommended
Bar. Severity: 4 Low Severity Cost Estimate: $0.00 Status:
Implementation Priority: 1 Facility Function:
Implementation Phase: Implementation Date:
Official Responsible:
Notes:



Field Date: 5/19/2011 Report Date: 5/19/2011 Barrier #: 8172
Location: Tiara Wy - West
X Coordinate: -121.27371
Y Coordinate: 38.70242
Barrier Area: Sidewalks
Barrier Type: Driveway - Existing (5.0% or more)
Code Ref: CBC 1133B.7.1.3 and ADA/ABA 403.3
As Built Meas: 41 Quantity: LF
Description: Driveway cross slope exceeds 2.0% (5.0% or more)
As Built Desc: 10.6% cross slope, 12.0% running slope
Solution: Provide min. 48" wide level walkway through driveway
Bar. Severity: 1 Necessary Cost Estimate: $5,125.00 Status:
Implementation Priority: 4 Facility Function:
Implementation Phase: Implementation Date:
Official Responsible:
Notes:



Field Date: 5/19/2011 Report Date: 5/19/2011 Barrier #: 8173
Location: Tiara Wy - West
X Coordinate: -121.27369
Y Coordinate: 38.70235
Barrier Area: Sidewalks
Barrier Type: Cross Slope - Existing (5.0% or more)
Code Ref: CBC 1133B.7.1.3 and ADA/ABA 403.3
As Built Meas: 55 Quantity: LF
Description: Cross slope exceeds 2.0% (5.0% or more)
As Built Desc: 6.5% cross slope
Solution: Demolish existing and construct new route
Bar. Severity: 1 Necessary Cost Estimate: $6,875.00 Status:
Implementation Priority: 4 Facility Function:
Implementation Phase: Implementation Date:
Official Responsible:
Notes:



Field Date: 5/19/2011 Report Date: 5/19/2011 Barrier #: 8174
Location: Tiara Wy - West
X Coordinate: -121.2737
Y Coordinate: 38.70223
Barrier Area: Sidewalks
Barrier Type: No Sidewalk - No Barricade
Code Ref: MUTCD Section 6D.01
As Built Meas: 1 Quantity: JOB
Description: No barricade provided where sidewalk ends in hazardous location
As Built Desc: No barricade or other warning provided for the visually impaired at end of sidewalk
Solution: Provide barricade with cane detectable warning at end of sidewalk
Bar. Severity: 1 Necessary Cost Estimate: $1,350.00 Status:
Implementation Priority: 4 Facility Function:
Implementation Phase: Implementation Date:
Official Responsible:
Notes:



Field Date:	5/19/2011
Report Date:	5/19/2011
Barrier #:	8175
Location:	Tiara Wy - West
X Coordinate:	-121.2737
Y Coordinate:	38.70221
Barrier Area:	Sidewalks
Barrier Type:	No Sidewalk - Transition to Shoulder
Code Ref:	CBC 1121B.2 and ADA/ABA 206.2.1
As Built Meas:	1
Quantity:	JOB
Description:	Sidewalk ends and no ramp to pedestrian shoulder is provided
As Built Desc:	No ramp to shoulder to enable pedestrian travel onto existing shoulder
Solution:	Provide transition ramp to paved shoulder where no opposite sidewalk exists
Bar. Severity:	1 Necessary
Cost Estimate:	$2,500.00
Status:	
Implementation Priority:	4
Facility Function:	
Implementation Phase:	
Implementation Date:	
Official Responsible:	
Notes:	



Field Date:	5/19/2011
Report Date:	5/19/2011
Barrier #:	8176
Location:	Tiara Wy - West
X Coordinate:	-121.27374
Y Coordinate:	38.70196
Barrier Area:	Sidewalks
Barrier Type:	No Sidewalk - Transition to Shoulder
Code Ref:	CBC 1121B.2 and ADA/ABA 206.2.1
As Built Meas:	1
Quantity:	JOB
Description:	Sidewalk ends and no ramp to pedestrian shoulder is provided
As Built Desc:	No ramp to shoulder to enable pedestrian travel onto existing shoulder
Solution:	Provide transition ramp to paved shoulder where no opposite sidewalk exists
Bar. Severity:	1 Necessary
Cost Estimate:	$2,500.00
Status:	
Implementation Priority:	4
Facility Function:	
Implementation Phase:	
Implementation Date:	
Official Responsible:	
Notes:	



Field Date: 5/19/2011 Report Date: 5/19/2011 Barrier #: 8177
Location: Tiara Wy - West
X Coordinate: -121.27374
Y Coordinate: 38.70195
Barrier Area: Sidewalks
Barrier Type: No Sidewalk - No Barricade
Code Ref: MUTCD Section 6D.01
As Built Meas: 1 Quantity: JOB
Description: No barricade provided where sidewalk ends in hazardous location
As Built Desc: No barricade or other warning provided for the visually impaired at end of sidewalk
Solution: Provide barricade with cane detectable warning at end of sidewalk
Bar. Severity: 1 Necessary Cost Estimate: $1,350.00 Status:
Implementation Priority: 4 Facility Function:
Implementation Phase: Implementation Date:
Official Responsible:
Notes:



Field Date: 5/19/2011 Report Date: 5/19/2011 Barrier #: 8178
Location: Tiara Wy - West
X Coordinate: -121.27374
Y Coordinate: 38.70191
Barrier Area: Sidewalks
Barrier Type: Surface Condition - Damaged
Code Ref: CBC 1133B.7.1 and ADA/ABA 302.1
As Built Meas: 12 Quantity: LF
Description: Surface is not firm and stable (cracked, broken or loose soil, etc.)
As Built Desc: Cracked concrete
Solution: Repair surface to make firm and stable
Bar. Severity: 1 Necessary Cost Estimate: $1,500.00 Status:
Implementation Priority: 4 Facility Function:
Implementation Phase: Implementation Date:
Official Responsible:
Notes:



Field Date: 5/19/2011 Report Date: 5/19/2011 Barrier #: 8179
Location: Tiara Wy - West
X Coordinate: -121.27369
Y Coordinate: 38.7018
Barrier Area: Sidewalks
Barrier Type: Cross Slope - Existing (4.1% to 4.9%)
Code Ref: CBC 1133B.7.1.3 and ADA/ABA 403.3
As Built Meas: 347 Quantity: LF
Description: Cross slope exceeds 2.0% (4.1% to 4.9%)
As Built Desc: 4.4% cross slope
Solution: Demolish existing and construct new route
Bar. Severity: 2 Recommended Cost Estimate: $43,375.00 Status:
Implementation Priority: 4 Facility Function:
Implementation Phase: Implementation Date:
Official Responsible:
Notes:



Field Date: 5/19/2011 Report Date: 5/19/2011 Barrier #: 8180
Location: Tiara Wy - South
X Coordinate: -121.27355
Y Coordinate: 38.70085
Barrier Area: Sidewalks
Barrier Type: Cross Slope - Existing (4.1% to 4.9%)
Code Ref: CBC 1133B.7.1.3 and ADA/ABA 403.3
As Built Meas: 124 Quantity: LF
Description: Cross slope exceeds 2.0% (4.1% to 4.9%)
As Built Desc: 4.3% cross slope
Solution: Demolish existing and construct new route
Bar. Severity: 2 Recommended Cost Estimate: $15,500.00 Status:
Implementation Priority: 4 Facility Function:
Implementation Phase: Implementation Date:
Official Responsible:
Notes:



Field Date: 5/19/2011 Report Date: 5/19/2011 Barrier #: 8181A
Location: Tiara Wy - East
X Coordinate: -121.27344
Y Coordinate: 38.70111
Barrier Area: Sidewalks
Barrier Type: Cross Slope - Existing (4.1% to 4.9%)
Code Ref: CBC 1133B.7.1.3 and ADA/ABA 403.3
As Built Meas: 491 Quantity: LF
Description: Cross slope exceeds 2.0% (4.1% to 4.9%)
As Built Desc: 4.4% cross slope
Solution: Demolish existing and construct new route
Bar. Severity: 2 Recommended Cost Estimate: $61,375.00 Status:
Implementation Priority: 4 Facility Function:
Implementation Phase: Implementation Date:
Official Responsible:
Notes:



Field Date: 5/19/2011 Report Date: 5/19/2011 Barrier #: 8181B
Location: Tiara Wy - East
X Coordinate: -121.27352
Y Coordinate: 38.70179
Barrier Area: Sidewalks
Barrier Type: Surface Condition - Damaged
Code Ref: CBC 1133B.7.1 and ADA/ABA 302.1
As Built Meas: 2 Quantity: LF
Description: Surface is not firm and stable (cracked, broken or loose soil, etc.)
As Built Desc: Cracked concrete
Solution: Repair surface to make firm and stable
Bar. Severity: 1 Necessary Cost Estimate: $250.00 Status:
Implementation Priority: 4 Facility Function:
Implementation Phase: Implementation Date:
Official Responsible:
Notes:



Field Date: 5/19/2011 Report Date: 5/19/2011 Barrier #: 8181C
Location: Tiara Wy - East
X Coordinate: -121.27355
Y Coordinate: 38.70191
Barrier Area: Sidewalks
Barrier Type: Clear Width - Existing (≤31" or less)
Code Ref: CBC 1133B.7.1
As Built Meas: 2 Quantity: LF
Description: Pedestrian route is not min. 48" wide (≤31" or less)
As Built Desc: 24" clear width due to pole
Solution: Demolish existing and construct new route
Bar. Severity: 1 Necessary Cost Estimate: $250.00 Status:
Implementation Priority: 4 Facility Function:
Implementation Phase: Implementation Date:
Official Responsible:
Notes:



Field Date: 5/19/2011 Report Date: 5/19/2011 Barrier #: 8182
Location: Tiara Wy - East
X Coordinate: -121.27355
Y Coordinate: 38.70243
Barrier Area: Sidewalks
Barrier Type: Driveway - Existing (5.0% or more)
Code Ref: CBC 1133B.7.1.3 and ADA/ABA 403.3
As Built Meas: 41 Quantity: LF
Description: Driveway cross slope exceeds 2.0% (5.0% or more)
As Built Desc: 10.2% cross slope, 13.4% running slope
Solution: Provide min. 48" wide level walkway through driveway
Bar. Severity: 1 Necessary Cost Estimate: $5,125.00 Status:
Implementation Priority: 4 Facility Function:
Implementation Phase: Implementation Date:
Official Responsible:
Notes:



Field Date: 5/19/2011 Report Date: 5/19/2011 Barrier #: 8183
Location: Tiara Wy - East
X Coordinate: -121.27355
Y Coordinate: 38.70251
Barrier Area: Sidewalks
Barrier Type: Cross Slope - Existing (3.1% to 4.0%)
Code Ref: CBC 1133B.7.1.3 and ADA/ABA 403.3
As Built Meas: 86 Quantity: LF
Description: Cross slope exceeds 2.0% (3.1% to 4.0%)
As Built Desc: 3.7% cross slope
Solution: Demolish existing and construct new route
Bar. Severity: 3 Hindrance Cost Estimate: $10,750.00 Status:
Implementation Priority: 4 Facility Function:
Implementation Phase: Implementation Date:
Official Responsible:
Notes:



Field Date: 5/19/2011 Report Date: 5/19/2011 Barrier #: 8184
Location: Old Auburn Rd - South
X Coordinate: -121.27351
Y Coordinate: 38.70281
Barrier Area: Sidewalks
Barrier Type: Cross Slope - Existing (4.1% to 4.9%)
Code Ref: CBC 1133B.7.1.3 and ADA/ABA 403.3
As Built Meas: 175 Quantity: LF
Description: Cross slope exceeds 2.0% (4.1% to 4.9%)
As Built Desc: 4.5% cross slope
Solution: Demolish existing and construct new route
Bar. Severity: 2 Recommended Cost Estimate: $21,875.00 Status:
Implementation Priority: 1 Facility Function:
Implementation Phase: Implementation Date:
Official Responsible:
Notes:



Field Date: 5/19/2011 Report Date: 5/19/2011 Barrier #: 8185
Location: Old Auburn Rd - South
X Coordinate: -121.27298
Y Coordinate: 38.70311
Barrier Area: Sidewalks
Barrier Type: Driveway - Existing (5.0% or more)
Code Ref: CBC 1133B.7.1.3 and ADA/ABA 403.3
As Built Meas: 34 Quantity: LF
Description: Driveway cross slope exceeds 2.0% (5.0% or more)
As Built Desc: 5.9% cross slope
Solution: Provide min. 48" wide level walkway through driveway
Bar. Severity: 4 Low Severity Cost Estimate: $4,250.00 Status:
Implementation Priority: 1 Facility Function:
Implementation Phase: Implementation Date:
Official Responsible:
Notes:



Field Date: 5/19/2011 Report Date: 5/19/2011 Barrier #: 8186
Location: Old Auburn Rd - South
X Coordinate: -121.27291
Y Coordinate: 38.70317
Barrier Area: Sidewalks
Barrier Type: Cross Slope - Existing (3.1% to 4.0%)
Code Ref: CBC 1133B.7.1.3 and ADA/ABA 403.3
As Built Meas: 66 Quantity: LF
Description: Cross slope exceeds 2.0% (3.1% to 4.0%)
As Built Desc: 3.1% cross slope
Solution: Demolish existing and construct new route
Bar. Severity: 3 Hindrance Cost Estimate: $8,250.00 Status:
Implementation Priority: 1 Facility Function:
Implementation Phase: Implementation Date:
Official Responsible:
Notes:



Field Date: 5/19/2011 Report Date: 5/19/2011 Barrier #: 8187
Location: Old Auburn Rd - South
X Coordinate: -121.27273
Y Coordinate: 38.70323
Barrier Area: Sidewalks
Barrier Type: Ped Route -12" Grooves Incorrect Application
Code Ref: CBC 1127B.5.6
As Built Meas: 1 Quantity: JOB
Description: 12" grooves required only at curb ramps identified within sidewalk
As Built Desc: 12" grooves incorrectly provided where no curb ramp exists
Solution: No remediation recommendeduntil new construction is performed in area
Bar. Severity: 4 Low Severity Cost Estimate: $0.00 Status:
Implementation Priority: 1 Facility Function:
Implementation Phase: Implementation Date:
Official Responsible:
Notes:



Field Date: 5/19/2011 Report Date: 5/19/2011 Barrier #: 8188
Location: Old Auburn Rd - South
X Coordinate: -121.27249
Y Coordinate: 38.7033
Barrier Area: Sidewalks
Barrier Type: Cross Slope - Existing (2.1% to 3.0%)
Code Ref: CBC 1133B.7.1.3 and ADA/ABA 403.3
As Built Meas: 115 Quantity: LF
Description: Cross slope exceeds 2.0% (2.1% to 3.0%)
As Built Desc: 3.0% cross slope
Solution: Low severity barrier - no remediation recommended
Bar. Severity: 4 Low Severity Cost Estimate: $0.00 Status:
Implementation Priority: 1 Facility Function:
Implementation Phase: Implementation Date:
Official Responsible:
Notes:



Field Date: 5/20/2011 Report Date: 5/23/2011 Barrier #: 8189
Location: Sunrise Blvd - West
X Coordinate: -121.27211
Y Coordinate: 38.70336
Barrier Area: Sidewalks
Barrier Type: Driveway -12" Grooves Incorrect Application
Code Ref: CBC 1127B.5.6
As Built Meas: 1 Quantity: JOB
Description: 12" grooves required only at curb ramps identified at transition into driveway
As Built Desc: 12" grooves incorrectly provided where no curb ramp exists
Solution: No remediation recommended, until new construction is performed in area
Bar. Severity: 4 Low Severity Cost Estimate: $0.00 Status:
Implementation Priority: 1 Facility Function:
Implementation Phase: Implementation Date:
Official Responsible:
Notes:



Field Date: 5/20/2011 Report Date: 5/23/2011 Barrier #: 8190
Location: Sunrise Blvd - West
X Coordinate: -121.27208
Y Coordinate: 38.70323
Barrier Area: Sidewalks
Barrier Type: Driveway -12" Grooves Incorrect Application
Code Ref: CBC 1127B.5.6
As Built Meas: 1 Quantity: JOB
Description: 12" grooves required only at curb ramps identified at transition into driveway
As Built Desc: 12" grooves incorrectly provided where no curb ramp exists
Solution: No remediation recommended, until new construction is performed in area
Bar. Severity: 4 Low Severity Cost Estimate: $0.00 Status:
Implementation Priority: 1 Facility Function:
Implementation Phase: Implementation Date:
Official Responsible:
Notes:



Field Date: 5/20/2011 Report Date: 5/23/2011 Barrier #: 8191
Location: Sunrise Blvd - West
X Coordinate: -121.27214
Y Coordinate: 38.70311
Barrier Area: Sidewalks
Barrier Type: Cross Slope - Existing (2.1% to 3.0%)
Code Ref: CBC 1133B.7.1.3 and ADA/ABA 403.3
As Built Meas: 23 Quantity: LF
Description: Cross slope exceeds 2.0% (2.1% to 3.0%)
As Built Desc: 3.0% cross slope
Solution: Low severity barrier - no remediation recommended
Bar. Severity: 4 Low Severity Cost Estimate: $0.00 Status:
Implementation Priority: 1 Facility Function:
Implementation Phase: Implementation Date:
Official Responsible:
Notes:



Field Date: 5/20/2011 Report Date: 5/23/2011 Barrier #: 8192A
Location: Sunrise Blvd - West
X Coordinate: -121.2721
Y Coordinate: 38.70301
Barrier Area: Bus Stops and Shelters
Barrier Type: Cross Slope - Existing (4.1% to 4.9%)
Code Ref: CBC 1121B.2.1 and ADAAG 10.2.1(1)
As Built Meas: 14 Quantity: LF
Description: Cross slope at bus pad or shelter exceeds 2.0% (4.1% to 4.9%)
As Built Desc: 4.6%
Solution: Demolish existing and construct new bus pad or shelter pad
Bar. Severity: 2 Recommended Cost Estimate: $1,875.00 Status:
Implementation Priority: 1 Facility Function:
Implementation Phase: Implementation Date:
Official Responsible:
Notes:



Field Date: 5/20/2011 Report Date: 5/23/2011 Barrier #: 8192B
Location: Sunrise Blvd - West
X Coordinate: -121.2721
Y Coordinate: 38.70301
Barrier Area: Bus Stops and Shelters
Barrier Type: Maneuvering Cl - Level
Code Ref: CBC 1121B.2 and ADAAG 10.2.1(1)
As Built Meas: 15 Quantity: SF
Description: Level wheelchair space not provided at pad or within shelter
As Built Desc: 3.4%
Solution: Relocate or demolish and reconstruct to provide level landing
Bar. Severity: 2 Recommended Cost Estimate: $1,875.00 Status:
Implementation Priority: 1 Facility Function:
Implementation Phase: Implementation Date:
Official Responsible:
Notes:



Field Date: 5/20/2011 Report Date: 5/23/2011 Barrier #: 8193
Location: Sunrise Blvd - West
X Coordinate: -121.27207
Y Coordinate: 38.70301
Barrier Area: Sidewalks
Barrier Type: Driveway -12" Grooves Incorrect Application
Code Ref: CBC 1127B.5.6
As Built Meas: 1 Quantity: JOB
Description: 12" grooves required only at curb ramps identified at transition into driveway
As Built Desc: 12" grooves incorrectly provided where no curb ramp exists
Solution: No remediation recommended, until new construction is performed in area
Bar. Severity: 4 Low Severity Cost Estimate: $0.00 Status:
Implementation Priority: 1 Facility Function:
Implementation Phase: Implementation Date:
Official Responsible:
Notes:



Field Date: 5/20/2011 Report Date: 5/23/2011 Barrier #: 8194
Location: Sunrise Blvd - West
X Coordinate: -121.27204
Y Coordinate: 38.70288
Barrier Area: Sidewalks
Barrier Type: Driveway -12" Grooves Incorrect Application
Code Ref: CBC 1127B.5.6
As Built Meas: 1 Quantity: JOB
Description: 12" grooves required only at curb ramps identified at transition into driveway
As Built Desc: 12" grooves incorrectly provided where no curb ramp exists
Solution: No remediation recommended, until new construction is performed in area
Bar. Severity: 4 Low Severity Cost Estimate: $0.00 Status:
Implementation Priority: 1 Facility Function:
Implementation Phase: Implementation Date:
Official Responsible:
Notes:



Field Date: 5/20/2011 Report Date: 5/23/2011 Barrier #: 8195
Location: Sunrise Blvd - West
X Coordinate: -121.27204
Y Coordinate: 38.70261
Barrier Area: Sidewalks
Barrier Type: Driveway - Existing (3.1% to 4.0%)
Code Ref: CBC 1133B.7.1.3 and ADA/ABA 403.3
As Built Meas: 39 Quantity: LF
Description: Driveway cross slope exceeds 2.0% (3.1% to 4.0%)
As Built Desc: 3.3% cross slope
Solution: Provide min. 48" wide level walkway through driveway
Bar. Severity: 2 Recommended Cost Estimate: $4,875.00 Status:
Implementation Priority: 1 Facility Function:
Implementation Phase: Implementation Date:
Official Responsible:
Notes:



Field Date: 5/20/2011 Report Date: 5/23/2011 Barrier #: 8196
Location: Sunrise Blvd - West
X Coordinate: -121.27201
Y Coordinate: 38.70258
Barrier Area: Sidewalks
Barrier Type: Surface Condition - Damaged
Code Ref: CBC 1133B.7.1 and ADA/ABA 302.1
As Built Meas: 5 Quantity: LF
Description: Surface is not firm and stable (cracked, broken or loose soil, etc.)
As Built Desc: Cracked concrete
Solution: Repair surface to make firm and stable
Bar. Severity: 1 Necessary Cost Estimate: $625.00 Status:
Implementation Priority: 1 Facility Function:
Implementation Phase: Implementation Date:
Official Responsible:
Notes:



Field Date: 5/20/2011 Report Date: 5/23/2011 Barrier #: 8197
Location: Sunrise Blvd - West
X Coordinate: -121.27203
Y Coordinate: 38.7023
Barrier Area: Sidewalks
Barrier Type: Driveway - Existing (4.1% to 4.9%)
Code Ref: CBC 1133B.7.1.3 and ADA/ABA 403.3
As Built Meas: 43 Quantity: LF
Description: Driveway cross slope exceeds 2.0% (4.1% to 4.9%)
As Built Desc: 4.4% cross slope
Solution: Provide min. 48" wide level walkway through driveway
Bar. Severity: 3 Hindrance Cost Estimate: $5,375.00 Status:
Implementation Priority: 1 Facility Function:
Implementation Phase: Implementation Date:
Official Responsible:
Notes:



Field Date: 5/20/2011 Report Date: 5/23/2011 Barrier #: 8198
Location: Sunrise Blvd - West
X Coordinate: -121.27204
Y Coordinate: 38.70152
Barrier Area: Sidewalks
Barrier Type: Cross Slope - Existing (3.1% to 4.0%)
Code Ref: CBC 1133B.7.1.3 and ADA/ABA 403.3
As Built Meas: 43 Quantity: LF
Description: Cross slope exceeds 2.0% (3.1% to 4.0%)
As Built Desc: 3.9% cross slope
Solution: Demolish existing and construct new route
Bar. Severity: 3 Hindrance Cost Estimate: $5,375.00 Status:
Implementation Priority: 1 Facility Function:
Implementation Phase: Implementation Date:
Official Responsible:
Notes:



Field Date: 5/20/2011 Report Date: 5/23/2011 Barrier #: 8199
Location: Sunrise Blvd - West
X Coordinate: -121.27202
Y Coordinate: 38.70135
Barrier Area: Sidewalks
Barrier Type: Cross Slope - Existing (5.0% or more)
Code Ref: CBC 1133B.7.1.3 and ADA/ABA 403.3
As Built Meas: 42 Quantity: LF
Description: Cross slope exceeds 2.0% (5.0% or more)
As Built Desc: 5.6% cross slope
Solution: Demolish existing and construct new route
Bar. Severity: 1 Necessary Cost Estimate: $5,250.00 Status:
Implementation Priority: 1 Facility Function:
Implementation Phase: Implementation Date:
Official Responsible:
Notes:



Field Date: 5/20/2011 Report Date: 5/23/2011 Barrier #: 8200
Location: Sunrise Blvd - West
X Coordinate: -121.272
Y Coordinate: 38.70123
Barrier Area: Sidewalks
Barrier Type: Cross Slope - Existing (4.1% to 4.9%)
Code Ref: CBC 1133B.7.1.3 and ADA/ABA 403.3
As Built Meas: 166 Quantity: LF
Description: Cross slope exceeds 2.0% (4.1% to 4.9%)
As Built Desc: 4.4% cross slope
Solution: Demolish existing and construct new route
Bar. Severity: 2 Recommended Cost Estimate: $20,750.00 Status:
Implementation Priority: 1 Facility Function:
Implementation Phase: Implementation Date:
Official Responsible:
Notes:



Field Date: 5/20/2011 Report Date: 5/23/2011 Barrier #: 8201
Location: Sunrise Blvd - West
X Coordinate: -121.27198
Y Coordinate: 38.7007
Barrier Area: Sidewalks
Barrier Type: Driveway - Existing (5.0% or more)
Code Ref: CBC 1133B.7.1.3 and ADA/ABA 403.3
As Built Meas: 41 Quantity: LF
Description: Driveway cross slope exceeds 2.0% (5.0% or more)
As Built Desc: 5.6% cross slope, 11.3% running slope cracked concrete
Solution: Provide min. 48" wide level walkway through driveway
Bar. Severity: 4 Low Severity Cost Estimate: $5,125.00 Status:
Implementation Priority: 1 Facility Function:
Implementation Phase: Implementation Date:
Official Responsible:
Notes:



Field Date: 5/20/2011 Report Date: 5/23/2011 Barrier #: 8202A
Location: Sunrise Blvd - West
X Coordinate: -121.27196
Y Coordinate: 38.70056
Barrier Area: Sidewalks
Barrier Type: Cross Slope - Existing (4.1% to 4.9%)
Code Ref: CBC 1133B.7.1.3 and ADA/ABA 403.3
As Built Meas: 123 Quantity: LF
Description: Cross slope exceeds 2.0% (4.1% to 4.9%)
As Built Desc: 4.3% cross slope
Solution: Demolish existing and construct new route
Bar. Severity: 2 Recommended Cost Estimate: $15,375.00 Status:
Implementation Priority: 1 Facility Function:
Implementation Phase: Implementation Date:
Official Responsible:
Notes:



Field Date: 5/20/2011 Report Date: 5/23/2011 Barrier #: 8202B
Location: Sunrise Blvd - West
X Coordinate: -121.27197
Y Coordinate: 38.70057
Barrier Area: Sidewalks
Barrier Type: Clear Width - Existing (≤31” or less)
Code Ref: CBC 1133B.7.1
As Built Meas: 4 Quantity: LF
Description: Pedestrian route is not min. 48" wide (≤31” or less)
As Built Desc: 24" clear width due to utility box
Solution: Demolish existing and construct new route
Bar. Severity: 1 Necessary Cost Estimate: $500.00 Status:
Implementation Priority: 1 Facility Function:
Implementation Phase: Implementation Date:
Official Responsible:
Notes:



Field Date: 5/20/2011 Report Date: 5/23/2011 Barrier #: 8202C
Location: Sunrise Blvd - West
X Coordinate: -121.27198
Y Coordinate: 38.70045
Barrier Area: Sidewalks
Barrier Type: Clear Width - Existing (≤31” or less)
Code Ref: CBC 1133B.7.1
As Built Meas: 2 Quantity: LF
Description: Pedestrian route is not min. 48" wide (≤31” or less)
As Built Desc: 24" clear width due to pole
Solution: Demolish existing and construct new route
Bar. Severity: 1 Necessary Cost Estimate: $250.00 Status:
Implementation Priority: 1 Facility Function:
Implementation Phase: Implementation Date:
Official Responsible:
Notes:



Field Date: 5/20/2011 Report Date: 5/23/2011 Barrier #: 8202D
Location: Sunrise Blvd - West
X Coordinate: -121.27198
Y Coordinate: 38.70038
Barrier Area: Sidewalks
Barrier Type: Protruding Hazard
Code Ref: CBC 1133B.8.6.1 and ADA/ABA 307.2
As Built Meas: 1 Quantity: JOB
Description: Protruding object in route of travel between 27" and 80" high
As Built Desc: 72" at directional signage
Solution: Remove object or provide detectable warning
Bar. Severity: 1 Necessary Cost Estimate: $1,400.00 Status:
Implementation Priority: 1 Facility Function:
Implementation Phase: Implementation Date:
Official Responsible:
Notes:



Field Date: 5/20/2011 Report Date: 5/23/2011 Barrier #: 8203
Location: Sunrise Blvd - West
X Coordinate: -121.27201
Y Coordinate: 38.70027
Barrier Area: Sidewalks
Barrier Type: Driveway - Existing (5.0% or more)
Code Ref: CBC 1133B.7.1.3 and ADA/ABA 403.3
As Built Meas: 21 Quantity: LF
Description: Driveway cross slope exceeds 2.0% (5.0% or more)
As Built Desc: 13.6% cross slope, 18.6%
Solution: Provide min. 48" wide level walkway through driveway
Bar. Severity: 4 Low Severity Cost Estimate: $2,625.00 Status:
Implementation Priority: 1 Facility Function:
Implementation Phase: Implementation Date:
Official Responsible:
Notes:



Field Date: 5/20/2011 Report Date: 5/23/2011 Barrier #: 8204A
Location: Sunrise Blvd - West
X Coordinate: -121.27201
Y Coordinate: 38.70022
Barrier Area: Sidewalks
Barrier Type: Cross Slope - Existing (3.1% to 4.0%)
Code Ref: CBC 1133B.7.1.3 and ADA/ABA 403.3
As Built Meas: 60 Quantity: LF
Description: Cross slope exceeds 2.0% (3.1% to 4.0%)
As Built Desc: 4.0% cross slope
Solution: Demolish existing and construct new route
Bar. Severity: 3 Hindrance Cost Estimate: $7,500.00 Status:
Implementation Priority: 1 Facility Function:
Implementation Phase: Implementation Date:
Official Responsible:
Notes:



Field Date: 5/20/2011 Report Date: 5/23/2011 Barrier #: 8204B
Location: Sunrise Blvd - West
X Coordinate: -121.272
Y Coordinate: 38.70018
Barrier Area: Sidewalks
Barrier Type: Clear Width - Existing (≤31” or less)
Code Ref: CBC 1133B.7.1
As Built Meas: 2 Quantity: LF
Description: Pedestrian route is not min. 48" wide (≤31” or less)
As Built Desc: 24" clear width due to pole
Solution: Demolish existing and construct new route
Bar. Severity: 1 Necessary Cost Estimate: $250.00 Status:
Implementation Priority: 1 Facility Function:
Implementation Phase: Implementation Date:
Official Responsible:
Notes:



Field Date: 5/20/2011 Report Date: 5/23/2011 Barrier #: 8205A
Location: Sunrise Blvd - West
X Coordinate: -121.27198
Y Coordinate: 38.70003
Barrier Area: Bus Stops and Shelters
Barrier Type: Clear Width - Existing (≤31” or less)
Code Ref: CBC 1121B.2 and ADAAG 10.2.1(1)
As Built Meas: 14 Quantity: LF
Description: Pedestrian route is not min. 48" wide (≤31” or less)
As Built Desc: 24" due to benches
Solution: Demolish existing and construct new route
Bar. Severity: 1 Necessary Cost Estimate: $1,750.00 Status:
Implementation Priority: 1 Facility Function:
Implementation Phase: Implementation Date:
Official Responsible:
Notes:



Field Date: 5/20/2011 Report Date: 5/23/2011 Barrier #: 8205B
Location: Sunrise Blvd - West
X Coordinate: -121.27198
Y Coordinate: 38.70003
Barrier Area: Bus Stops and Shelters
Barrier Type: Cross Slope - Existing (5.0% or more)
Code Ref: CBC 1121B.2.1 and ADAAG 10.2.1(1)
As Built Meas: 40 Quantity: LF
Description: Cross slope at bus pad or shelter exceeds 2.0% (5.0% or more)
As Built Desc: 12.3%
Solution: Demolish existing and construct new bus pad or shelter pad
Bar. Severity: 1 Necessary Cost Estimate: $5,000.00 Status:
Implementation Priority: 1 Facility Function:
Implementation Phase: Implementation Date:
Official Responsible:
Notes:



Field Date: 5/20/2011 Report Date: 5/23/2011 Barrier #: 8205C
Location: Sunrise Blvd - West
X Coordinate: -121.27198
Y Coordinate: 38.70003
Barrier Area: Bus Stops and Shelters
Barrier Type: Cross Slope - Existing (3.1% to 4.0%)
Code Ref: CBC 1121B.2.1 and ADAAG 10.2.1(1)
As Built Meas: 5 Quantity: LF
Description: Cross slope at bus pad or shelter exceeds 2.0% (3.1% to 4.0%)
As Built Desc: 3.4%
Solution: Demolish existing and construct new bus pad or shelter pad
Bar. Severity: 3 Hindrance Cost Estimate: $625.00 Status:
Implementation Priority: 1 Facility Function:
Implementation Phase: Implementation Date:
Official Responsible:
Notes:



Field Date:	5/20/2011
Report Date:	5/23/2011
Barrier #:	8205D
Location:	Sunrise Blvd - West
X Coordinate:	-121.27198
Y Coordinate:	38.70003
Barrier Area:	Bus Stops and Shelters
Barrier Type:	Bench Seat Depth
Code Ref:	ADAAG 4.37.1 and ADA/ABA 903.4
As Built Meas:	1
Quantity:	EACH
Description:	Bench seat depth not 20" - 24" deep
As Built Desc:	18" bench seat depth
Solution:	Provide min. 1 accessible bench at bench stop
Bar. Severity:	3 Hindrance
Cost Estimate:	$775.00
Status:	
Implementation Priority:	1
Facility Function:	
Implementation Phase:	
Implementation Date:	
Official Responsible:	
Notes:	



Field Date:	5/20/2011
Report Date:	5/23/2011
Barrier #:	8206
Location:	Sunrise Blvd - West
X Coordinate:	-121.27197
Y Coordinate:	38.69999
Barrier Area:	Sidewalks
Barrier Type:	Cross Slope - Existing (4.1% to 4.9%)
Code Ref:	CBC 1133B.7.1.3 and ADA/ABA 403.3
As Built Meas:	20
Quantity:	LF
Description:	Cross slope exceeds 2.0% (4.1% to 4.9%)
As Built Desc:	4.3% cross slope
Solution:	Demolish existing and construct new route
Bar. Severity:	2 Recommended
Cost Estimate:	$2,500.00
Status:	
Implementation Priority:	1
Facility Function:	
Implementation Phase:	
Implementation Date:	
Official Responsible:	
Notes:	



Field Date: 5/20/2011 Report Date: 5/23/2011 Barrier #: 8207A
Location: Sunrise Blvd and Vista Ridge Dr - Corner A
X Coordinate: -121.27207
Y Coordinate: 38.69982
Barrier Area: Curb Ramps
Barrier Type: 12" Grooves - Existing (2.1% to 3.0%)
Code Ref: CBC 1127B.5.6
As Built Meas: 1 Quantity: EACH
Description: 12" grooves at top of curb ramp are not level (2.1% to 3.0%)
As Built Desc: 3.0% at 12" grooves
Solution: Demolish existing and construct new curb ramp
Bar. Severity: 4 Low Severity Cost Estimate: $2,500.00 Status:
Implementation Priority: 1 Facility Function:
Implementation Phase: Implementation Date:
Official Responsible:
Notes: Two - way intersection corners A,D



Field Date: 5/20/2011 Report Date: 5/23/2011 Barrier #: 8207B
Location: Sunrise Blvd and Vista Ridge Dr - Corner A
X Coordinate: -121.27207
Y Coordinate: 38.69982
Barrier Area: Curb Ramps
Barrier Type: Cross Slope - Existing (3.1% to 4.0%)
Code Ref: CBC 1127B.5.3 and ADA/ABA 406.2
As Built Meas: 1 Quantity: EACH
Description: Ramp run cross slope exceeds 2.0% (3.1% to 4.0%)
As Built Desc: 3.7% cross slope
Solution: Demolish existing and construct new curb ramp
Bar. Severity: 3 Hindrance Cost Estimate: $0.00 Status:
Implementation Priority: 1 Facility Function:
Implementation Phase: Implementation Date:
Official Responsible:
Notes: Two - way intersection corners A,D



Field Date: 5/20/2011 Report Date: 5/23/2011 Barrier #: 8207C
Location: Sunrise Blvd and Vista Ridge Dr - Corner A
X Coordinate: -121.27207
Y Coordinate: 38.69982
Barrier Area: Curb Ramps
Barrier Type: Truncated Domes
Code Ref: CBC 1127B.5.7 and ADA/ABA 705.1.3
As Built Meas: 1 Quantity: EACH
Description: No truncated domes provided at curb ramp
As Built Desc: No detectable warnings at curb ramp
Solution: Provide compliant truncated domes
Bar. Severity: 2 Recommended Cost Estimate: $0.00 Status:
Implementation Priority: 1 Facility Function:
Implementation Phase: Implementation Date:
Official Responsible:
Notes: Two - way intersection corners A,D



Field Date: 5/20/2011 Report Date: 5/23/2011 Barrier #: 8208A
Location: Sunrise Blvd and Vista Ridge Dr - Corner D
X Coordinate: -121.27203
Y Coordinate: 38.69967
Barrier Area: Curb Ramps
Barrier Type: 12" Grooves - Existing (4.1% to 4.9%)
Code Ref: CBC 1127B.5.6
As Built Meas: 1 Quantity: EACH
Description: 12" grooves at top of curb ramp are not level (4.1% to 4.9%)
As Built Desc: 4.1% at 12" grooves
Solution: Demolish existing and construct new curb ramp
Bar. Severity: 2 Recommended Cost Estimate: $2,500.00 Status:
Implementation Priority: 1 Facility Function:
Implementation Phase: Implementation Date:
Official Responsible:
Notes: Two - way intersection corners A,D



Field Date: 5/20/2011 Report Date: 5/23/2011 Barrier #: 8208B
Location: Sunrise Blvd and Vista Ridge Dr - Corner D
X Coordinate: -121.27203
Y Coordinate: 38.69967
Barrier Area: Curb Ramps
Barrier Type: Parallel Ramp Landing - Existing (3.1% to 4.0%)
Code Ref: CBC 1127B.5.4 and ADA/ABA 406.4
As Built Meas: 1 Quantity: EACH
Description: Curb ramp landing or pan not level (3.1% to 4.0%)
As Built Desc: 3.8% landing slope
Solution: Demolish existing and construct new transition
Bar. Severity: 3 Hindrance Cost Estimate: $0.00 Status:
Implementation Priority: 1 Facility Function:
Implementation Phase: Implementation Date:
Official Responsible:
Notes: Two - way intersection corners A,D



Field Date: 5/20/2011 Report Date: 5/23/2011 Barrier #: 8208C
Location: Sunrise Blvd and Vista Ridge Dr - Corner D
X Coordinate: -121.27203
Y Coordinate: 38.69967
Barrier Area: Curb Ramps
Barrier Type: Truncated Domes
Code Ref: CBC 1127B.5.7 and ADA/ABA 705.1.3
As Built Meas: 1 Quantity: EACH
Description: No truncated domes provided at curb ramp
As Built Desc: No detectable warnings at curb ramp
Solution: Provide compliant truncated domes
Bar. Severity: 2 Recommended Cost Estimate: $0.00 Status:
Implementation Priority: 1 Facility Function:
Implementation Phase: Implementation Date:
Official Responsible:
Notes: Two - way intersection corners A,D



Field Date: 5/20/2011 Report Date: 5/23/2011 Barrier #: 8208D
Location: Sunrise Blvd and Vista Ridge Dr - Corner D
X Coordinate: -121.27203
Y Coordinate: 38.69967
Barrier Area: Curb Ramps
Barrier Type: Lip - Gutter to Asphalt Transition
Code Ref: CBC 1127B.5.3 and ADA/ABA 303.3
As Built Meas: 1 Quantity: EACH
Description: Transition at transition into asphalt not flush and free of any lip
As Built Desc: 1" lip at asphalt transition into roadway
Solution: Remove lip to create flush transition
Bar. Severity: 1 Necessary Cost Estimate: $0.00 Status:
Implementation Priority: 1 Facility Function:
Implementation Phase: Implementation Date:
Official Responsible:
Notes: Two - way intersection corners A,D



Field Date: 5/20/2011 Report Date: 5/23/2011 Barrier #: 8208E
Location: Sunrise Blvd and Vista Ridge Dr - Corner D
X Coordinate: -121.27203
Y Coordinate: 38.69967
Barrier Area: Curb Ramps
Barrier Type: Gutter Slope - Existing (6.6% to 8.2%)
Code Ref: CBC 1127B.5.3 and ADA/ABA 406.2
As Built Meas: 6 Quantity: SF
Description: Gutter slope exceeds 5.0% (6.6% to 8.2%)
As Built Desc: 7.1% gutter slope
Solution: Demolish existing and construct new gutter
Bar. Severity: 2 Recommended Cost Estimate: $0.00 Status:
Implementation Priority: 1 Facility Function:
Implementation Phase: Implementation Date:
Official Responsible:
Notes: Two - way intersection corners A,D



Field Date: 5/20/2011 Report Date: 5/23/2011 Barrier #: 8209
Location: Vista Ridge Dr - North
X Coordinate: -121.27238
Y Coordinate: 38.6998
Barrier Area: Sidewalks
Barrier Type: Cross Slope - Existing (5.0% or more)
Code Ref: CBC 1133B.7.1.3 and ADA/ABA 403.3
As Built Meas: 280 Quantity: LF
Description: Cross slope exceeds 2.0% (5.0% or more)
As Built Desc: 5.7% cross slope
Solution: Demolish existing and construct new route
Bar. Severity: 1 Necessary Cost Estimate: $35,000.00 Status:
Implementation Priority: 4 Facility Function:
Implementation Phase: Implementation Date:
Official Responsible:
Notes:



Field Date: 5/20/2011 Report Date: 5/23/2011 Barrier #: 8210A
Location: Vista Ridge Dr and Sagemont Wy - Corner A
X Coordinate: -121.27326
Y Coordinate: 38.69985
Barrier Area: Curb Ramps
Barrier Type: 12" Grooves - Existing (3.1% to 4.0%)
Code Ref: CBC 1127B.5.6
As Built Meas: 1 Quantity: EACH
Description: 12" grooves at top of curb ramp are not level (3.1% to 4.0%)
As Built Desc: 3.9% at 12" grooves
Solution: Demolish existing and construct new curb ramp
Bar. Severity: 3 Hindrance Cost Estimate: $2,500.00 Status:
Implementation Priority: 4 Facility Function:
Implementation Phase: Implementation Date:
Official Responsible:
Notes: Two - way intersection corners A,B



Field Date: 5/20/2011 Report Date: 5/23/2011 Barrier #: 8210B
Location: Vista Ridge Dr and Sagemont Wy - Corner A
X Coordinate: -121.27326
Y Coordinate: 38.69985
Barrier Area: Curb Ramps
Barrier Type: Perpendicular Ramp Landing (4.1% to 4.9%)
Code Ref: CBC 1127B.5.4 and ADA/ABA 406.4
As Built Meas: 1 Quantity: EACH
Description: Curb ramp top landing not level (4.1% to 4.9%)
As Built Desc: 4.2% landing slope
Solution: Demolish existing and construct new transition
Bar. Severity: 2 Recommended Cost Estimate: $0.00 Status:
Implementation Priority: 4 Facility Function:
Implementation Phase: Implementation Date:
Official Responsible:
Notes: Two - way intersection corners A,B



Field Date: 5/20/2011 Report Date: 5/23/2011 Barrier #: 8210C
Location: Vista Ridge Dr and Sagemont Wy - Corner A
X Coordinate: -121.27326
Y Coordinate: 38.69985
Barrier Area: Curb Ramps
Barrier Type: Truncated Domes
Code Ref: CBC 1127B.5.7 and ADA/ABA 705.1.3
As Built Meas: 1 Quantity: EACH
Description: No truncated domes provided at curb ramp
As Built Desc: No detectable warnings at curb ramp
Solution: Provide compliant truncated domes
Bar. Severity: 2 Recommended Cost Estimate: $0.00 Status:
Implementation Priority: 4 Facility Function:
Implementation Phase: Implementation Date:
Official Responsible:
Notes: Two - way intersection corners A,B



Field Date: 5/20/2011 Report Date: 5/23/2011 Barrier #: 8211A
Location: Vista Ridge Dr and Sagemont Wy - Corner B
X Coordinate: -121.273
Y Coordinate: 38.69981
Barrier Area: Curb Ramps
Barrier Type: 12" Grooves - Existing (3.1% to 4.0%)
Code Ref: CBC 1127B.5.6
As Built Meas: 1 Quantity: EACH
Description: 12" grooves at top of curb ramp are not level (3.1% to 4.0%)
As Built Desc: 3.8% at 12" grooves
Solution: Demolish existing and construct new curb ramp
Bar. Severity: 3 Hindrance Cost Estimate: $2,500.00 Status:
Implementation Priority: 4 Facility Function:
Implementation Phase: Implementation Date:
Official Responsible:
Notes: Two - way intersection corners A,B



Field Date: 5/20/2011 Report Date: 5/23/2011 Barrier #: 8211B
Location: Vista Ridge Dr and Sagemont Wy - Corner B
X Coordinate: -121.273
Y Coordinate: 38.69981
Barrier Area: Curb Ramps
Barrier Type: Truncated Domes
Code Ref: CBC 1127B.5.7 and ADA/ABA 705.1.3
As Built Meas: 1 Quantity: EACH
Description: No truncated domes provided at curb ramp
As Built Desc: No detectable warnings at curb ramp
Solution: Provide compliant truncated domes
Bar. Severity: 2 Recommended Cost Estimate: $0.00 Status:
Implementation Priority: 4 Facility Function:
Implementation Phase: Implementation Date:
Official Responsible:
Notes: Two - way intersection corners A,B



Field Date: 5/20/2011 Report Date: 5/23/2011 Barrier #: 8212
Location: Sagemont Wy - East
X Coordinate: -121.27304
Y Coordinate: 38.69987
Barrier Area: Sidewalks
Barrier Type: Cross Slope - Existing (5.0% or more)
Code Ref: CBC 1133B.7.1.3 and ADA/ABA 403.3
As Built Meas: 280 Quantity: LF
Description: Cross slope exceeds 2.0% (5.0% or more)
As Built Desc: 5.5% cross slope
Solution: Demolish existing and construct new route
Bar. Severity: 1 Necessary Cost Estimate: $35,000.00 Status:
Implementation Priority: 4 Facility Function:
Implementation Phase: Implementation Date:
Official Responsible:
Notes:



Field Date: 5/20/2011 Report Date: 5/23/2011 Barrier #: 8213
Location: Sagemont Wy - East
X Coordinate: -121.27295
Y Coordinate: 38.70049
Barrier Area: Sidewalks
Barrier Type: No Sidewalk - Cane Detectable Barricade
Code Ref: CBC 1133B.8.6 and MUTCD Section 6D.02
As Built Meas: 40 Quantity: LF
Description: No cane detectable warning on existing barricade
As Built Desc: Existing barricade lacks warning for the visually impaired
Solution: Provide cane detectable warning on barricade (max. 6" above ground)
Bar. Severity: 1 Necessary Cost Estimate: $4,000.00 Status:
Implementation Priority: 4 Facility Function:
Implementation Phase: Implementation Date:
Official Responsible:
Notes:



Field Date: 5/20/2011 Report Date: 5/23/2011 Barrier #: 8214
Location: Sagemont Wy - West
X Coordinate: -121.27304
Y Coordinate: 38.70055
Barrier Area: Sidewalks
Barrier Type: No Sidewalk - No Barricade
Code Ref: MUTCD Section 6D.01
As Built Meas: 1 Quantity: JOB
Description: No barricade provided where sidewalk ends in hazardous location
As Built Desc: No barricade or other warning provided for the visually impaired at end of sidewalk
Solution: Provide barricade with cane detectable warning at end of sidewalk
Bar. Severity: 1 Necessary Cost Estimate: $1,350.00 Status:
Implementation Priority: 4 Facility Function:
Implementation Phase: Implementation Date:
Official Responsible:
Notes:



Field Date: 5/20/2011 Report Date: 5/23/2011 Barrier #: 8215
Location: Sagemont Wy - West
X Coordinate: -121.27305
Y Coordinate: 38.70056
Barrier Area: Sidewalks
Barrier Type: Cross Slope - Existing (5.0% or more)
Code Ref: CBC 1133B.7.1.3 and ADA/ABA 403.3
As Built Meas: 249 Quantity: LF
Description: Cross slope exceeds 2.0% (5.0% or more)
As Built Desc: 5.0% cross slope
Solution: Demolish existing and construct new route
Bar. Severity: 1 Necessary Cost Estimate: $31,125.00 Status:
Implementation Priority: 4 Facility Function:
Implementation Phase: Implementation Date:
Official Responsible:
Notes:



Field Date: 5/20/2011 Report Date: 5/23/2011 Barrier #: 8216
Location: Sagemont Wy - West
X Coordinate: -121.27318
Y Coordinate: 38.69985
Barrier Area: Sidewalks
Barrier Type: No sidewalk (end of path)
Code Ref: CBC 1127B.1 and ADA/ABA 206.2.1
As Built Meas: 1 Quantity: JOB
Description: Sidewalk route ends and no opposite sidewalk exists
As Built Desc: Directional sign lacking forcing pedestrians to retrace their steps
Solution: Provide directional sign at junction in route to allow travel in shoulder
Bar. Severity: 1 Necessary Cost Estimate: $100.00 Status:
Implementation Priority: 4 Facility Function:
Implementation Phase: Implementation Date:
Official Responsible:
Notes:



Field Date: 5/20/2011 Report Date: 5/23/2011 Barrier #: 8217
Location: Vista Ridge Dr - North
X Coordinate: -121.27331
Y Coordinate: 38.69979
Barrier Area: Sidewalks
Barrier Type: Abrupt Change in Level - > 1/2"
Code Ref: CBC 1133B.7.1 and ADA/ABA 303.3
As Built Meas: 4 Quantity: LF
Description: Change in level greater than 1/2"
As Built Desc: 1/2" lip in sidewalk surface
Solution: Grind or repair sidewalk to remove trip hazard
Bar. Severity: 1 Necessary Cost Estimate: $1,000.00 Status:
Implementation Priority: 4 Facility Function:
Implementation Phase: Implementation Date:
Official Responsible:
Notes:



Field Date: 5/20/2011 Report Date: 5/23/2011 Barrier #: 8218
Location: Vista Ridge Dr - North
X Coordinate: -121.27332
Y Coordinate: 38.69978
Barrier Area: Sidewalks
Barrier Type: Cross Slope - Existing (5.0% or more)
Code Ref: CBC 1133B.7.1.3 and ADA/ABA 403.3
As Built Meas: 167 Quantity: LF
Description: Cross slope exceeds 2.0% (5.0% or more)
As Built Desc: 6.1% cross slope
Solution: Demolish existing and construct new route
Bar. Severity: 1 Necessary Cost Estimate: $20,875.00 Status:
Implementation Priority: 4 Facility Function:
Implementation Phase: Implementation Date:
Official Responsible:
Notes:



Field Date: 5/20/2011 Report Date: 5/23/2011 Barrier #: 8219A
Location: Vista Ridge Dr and Cushman Ct - Corner A
X Coordinate: -121.27412
Y Coordinate: 38.6998
Barrier Area: Curb Ramps
Barrier Type: Cross Slope - Existing (5.0% or more)
Code Ref: CBC 1127B.5.3 and ADA/ABA 406.2
As Built Meas: 1 Quantity: EACH
Description: Ramp run cross slope exceeds 2.0% (5.0% or more)
As Built Desc: 5.3% cross slope
Solution: Demolish existing and construct new curb ramp
Bar. Severity: 1 Necessary Cost Estimate: $2,500.00 Status:
Implementation Priority: 4 Facility Function:
Implementation Phase: Implementation Date:
Official Responsible:
Notes: Two - way intersection corners A,B



Field Date: 5/20/2011 Report Date: 5/23/2011 Barrier #: 8219B
Location: Vista Ridge Dr and Cushman Ct - Corner A
X Coordinate: -121.27412
Y Coordinate: 38.6998
Barrier Area: Curb Ramps
Barrier Type: Truncated Domes
Code Ref: CBC 1127B.5.7 and ADA/ABA 705.1.3
As Built Meas: 1 Quantity: EACH
Description: No truncated domes provided at curb ramp
As Built Desc: No detectable warnings at curb ramp
Solution: Provide compliant truncated domes
Bar. Severity: 2 Recommended Cost Estimate: $0.00 Status:
Implementation Priority: 4 Facility Function:
Implementation Phase: Implementation Date:
Official Responsible:
Notes: Two - way intersection corners A,B



Field Date: 5/20/2011 Report Date: 5/23/2011 Barrier #: 8226
Location: Pennington Wy - East
X Coordinate: -121.27477
Y Coordinate: 38.69985
Barrier Area: Sidewalks
Barrier Type: Cross Slope - Existing (3.1% to 4.0%)
Code Ref: CBC 1133B.7.1.3 and ADA/ABA 403.3
As Built Meas: 267 Quantity: LF
Description: Cross slope exceeds 2.0% (3.1% to 4.0%)
As Built Desc: 4.0% cross slope
Solution: Demolish existing and construct new route
Bar. Severity: 3 Hindrance Cost Estimate: $33,375.00 Status:
Implementation Priority: 4 Facility Function:
Implementation Phase: Implementation Date:
Official Responsible:
Notes:



Field Date: 5/20/2011 Report Date: 5/23/2011 Barrier #: 8227
Location: Pennington Wy - East
X Coordinate: -121.27485
Y Coordinate: 38.70055
Barrier Area: Sidewalks
Barrier Type: No Sidewalk - No Barricade
Code Ref: MUTCD Section 6D.01
As Built Meas: 1 Quantity: JOB
Description: No barricade provided where sidewalk ends in hazardous location
As Built Desc: No barricade or other warning provided for the visually impaired at end of sidewalk
Solution: Provide barricade with cane detectable warning at end of sidewalk
Bar. Severity: 1 Necessary Cost Estimate: $1,350.00 Status:
Implementation Priority: 4 Facility Function:
Implementation Phase: Implementation Date:
Official Responsible:
Notes:



Field Date: 5/20/2011 Report Date: 5/23/2011 Barrier #: 8228
Location: Pennington Wy - West
X Coordinate: -121.27493
Y Coordinate: 38.70054
Barrier Area: Sidewalks
Barrier Type: No Sidewalk - No Barricade
Code Ref: MUTCD Section 6D.01
As Built Meas: 1 Quantity: JOB
Description: No barricade provided where sidewalk ends in hazardous location
As Built Desc: No barricade or other warning provided for the visually impaired at end of sidewalk
Solution: Provide barricade with cane detectable warning at end of sidewalk
Bar. Severity: 1 Necessary Cost Estimate: $1,350.00 Status:
Implementation Priority: 4 Facility Function:
Implementation Phase: Implementation Date:
Official Responsible:
Notes:



Field Date: 5/20/2011 Report Date: 5/23/2011 Barrier #: 8229
Location: Pennington Wy - West
X Coordinate: -121.27493
Y Coordinate: 38.70055
Barrier Area: Sidewalks
Barrier Type: Cross Slope - Existing (3.1% to 4.0%)
Code Ref: CBC 1133B.7.1.3 and ADA/ABA 403.3
As Built Meas: 271 Quantity: LF
Description: Cross slope exceeds 2.0% (3.1% to 4.0%)
As Built Desc: 3.3% cross slope
Solution: Demolish existing and construct new route
Bar. Severity: 3 Hindrance Cost Estimate: $33,875.00 Status:
Implementation Priority: 4 Facility Function:
Implementation Phase: Implementation Date:
Official Responsible:
Notes:



Field Date: 5/20/2011 Report Date: 5/23/2011 Barrier #: 8230A
Location: Vista Ridge Dr - North
X Coordinate: -121.27508
Y Coordinate: 38.69973
Barrier Area: Sidewalks
Barrier Type: Cross Slope - Existing (3.1% to 4.0%)
Code Ref: CBC 1133B.7.1.3 and ADA/ABA 403.3
As Built Meas: 43 Quantity: LF
Description: Cross slope exceeds 2.0% (3.1% to 4.0%)
As Built Desc: 3.8% cross slope
Solution: Demolish existing and construct new route
Bar. Severity: 3 Hindrance Cost Estimate: $5,375.00 Status:
Implementation Priority: 4 Facility Function:
Implementation Phase: Implementation Date:
Official Responsible:
Notes:



Field Date: 5/20/2011 Report Date: 5/23/2011 Barrier #: 8230B
Location: Vista Ridge Dr - North
X Coordinate: -121.27526
Y Coordinate: 38.69969
Barrier Area: Sidewalks
Barrier Type: Clear Width - Existing (≤31" or less)
Code Ref: CBC 1133B.7.1
As Built Meas: 1 Quantity: LF
Description: Pedestrian route is not min. 48" wide (≤31" or less)
As Built Desc: 24" clear width due to foliage
Solution: Trim foliage to provide min. 48" clear width
Bar. Severity: 1 Necessary Cost Estimate: $125.00 Status:
Implementation Priority: 4 Facility Function:
Implementation Phase: Implementation Date:
Official Responsible:
Notes:



Field Date: 5/20/2011 Report Date: 5/23/2011 Barrier #: 8231
Location: Vista Ridge Dr - South
X Coordinate: -121.2753
Y Coordinate: 38.6996
Barrier Area: Sidewalks
Barrier Type: No Sidewalk - Cane Detectable Barricade
Code Ref: CBC 1133B.8.6 and MUTCD Section 6D.02
As Built Meas: 4 Quantity: LF
Description: No cane detectable warning on existing barricade
As Built Desc: Existing barricade lacks warning for the visually impaired
Solution: Provide cane detectable warning on barricade (max. 6" above ground)
Bar. Severity: 1 Necessary Cost Estimate: $400.00 Status:
Implementation Priority: 4 Facility Function:
Implementation Phase: Implementation Date:
Official Responsible:
Notes:



Field Date: 5/20/2011 Report Date: 5/23/2011 Barrier #: 8232
Location: Vista Ridge Dr - South
X Coordinate: -121.27528
Y Coordinate: 38.69961
Barrier Area: Sidewalks
Barrier Type: Cross Slope - Existing (4.1% to 4.9%)
Code Ref: CBC 1133B.7.1.3 and ADA/ABA 403.3
As Built Meas: 425 Quantity: LF
Description: Cross slope exceeds 2.0% (4.1% to 4.9%)
As Built Desc: 4.7% cross slope
Solution: Demolish existing and construct new route
Bar. Severity: 2 Recommended Cost Estimate: $53,125.00 Status:
Implementation Priority: 4 Facility Function:
Implementation Phase: Implementation Date:
Official Responsible:
Notes:



Field Date: 5/20/2011 Report Date: 5/23/2011 Barrier #: 8233
Location: Sunrise Blvd - West
X Coordinate: -121.27201
Y Coordinate: 38.69957
Barrier Area: Sidewalks
Barrier Type: Driveway - Existing (5.0% or more)
Code Ref: CBC 1133B.7.1.3 and ADA/ABA 403.3
As Built Meas: 23 Quantity: LF
Description: Driveway cross slope exceeds 2.0% (5.0% or more)
As Built Desc: 9.6% cross slope, 16.4% running slope
Solution: Provide min. 48" wide level walkway through driveway
Bar. Severity: 4 Low Severity Cost Estimate: $2,875.00 Status:
Implementation Priority: 1 Facility Function:
Implementation Phase: Implementation Date:
Official Responsible:
Notes:



Field Date: 5/20/2011 Report Date: 5/23/2011 Barrier #: 8234
Location: Sunrise Blvd - West
X Coordinate: -121.27201
Y Coordinate: 38.6995
Barrier Area: Sidewalks
Barrier Type: Cross Slope - Existing (2.1% to 3.0%)
Code Ref: CBC 1133B.7.1.3 and ADA/ABA 403.3
As Built Meas: 36 Quantity: LF
Description: Cross slope exceeds 2.0% (2.1% to 3.0%)
As Built Desc: 2.9% cross slope
Solution: Low severity barrier - no remediation recommended
Bar. Severity: 4 Low Severity Cost Estimate: $0.00 Status:
Implementation Priority: 1 Facility Function:
Implementation Phase: Implementation Date:
Official Responsible:
Notes:



Field Date: 5/20/2011 Report Date: 5/23/2011 Barrier #: 8235
Location: Sunrise Blvd - West
X Coordinate: -121.27199
Y Coordinate: 38.69943
Barrier Area: Sidewalks
Barrier Type: No Sidewalk - No Barricade
Code Ref: MUTCD Section 6D.01
As Built Meas: 1 Quantity: JOB
Description: No barricade provided where sidewalk ends in hazardous location
As Built Desc: No barricade or other warning provided for the visually impaired at end of sidewalk
Solution: Provide barricade with cane detectable warning at end of sidewalk
Bar. Severity: 1 Necessary Cost Estimate: $1,350.00 Status:
Implementation Priority: 1 Facility Function:
Implementation Phase: Implementation Date:
Official Responsible:
Notes:



Field Date: 5/20/2011 Report Date: 5/23/2011 Barrier #: 8236
Location: Sunrise Blvd - West
X Coordinate: -121.27198
Y Coordinate: 38.69943
Barrier Area: Sidewalks
Barrier Type: No Sidewalk - Transition to Shoulder
Code Ref: CBC 1121B.2 and ADA/ABA 206.2.1
As Built Meas: 1 Quantity: JOB
Description: Sidewalk ends and no ramp to pedestrian shoulder is provided
As Built Desc: No ramp to shoulder to enable pedestrian travel onto existing shoulder
Solution: Provide transition ramp to paved shoulder where no opposite sidewalk exists
Bar. Severity: 1 Necessary Cost Estimate: $2,500.00 Status:
Implementation Priority: 1 Facility Function:
Implementation Phase: Implementation Date:
Official Responsible:
Notes:



Field Date: 5/20/2011 Report Date: 5/23/2011 Barrier #: 8237
Location: Sunrise Blvd - West
X Coordinate: -121.27193
Y Coordinate: 38.69917
Barrier Area: Sidewalks
Barrier Type: Shoulder Cross Slope - Existing (2.1% to 3.0%)
Code Ref: CBC 1133B.7.1.3 and ADA/ABA 403.3
As Built Meas: 44 Quantity: LF
Description: Cross slope exceeds 2.0% (2.1% to 3.0%)
As Built Desc: 2.8% cross slope
Solution: Low severity barrier - no remediation recommended
Bar. Severity: 4 Low Severity Cost Estimate: $0.00 Status:
Implementation Priority: 1 Facility Function:
Implementation Phase: Implementation Date:
Official Responsible:
Notes:



Field Date: 5/20/2011 Report Date: 5/23/2011 Barrier #: 8238
Location: Sunrise Blvd and Michigan Dr - Corner A
X Coordinate: -121.27195
Y Coordinate: 38.69897
Barrier Area: Blended Transitions
Barrier Type: Truncated Domes
Code Ref: CBC 1127B.5.3
As Built Meas: 1 Quantity: EACH
Description: No truncated domes provided at transition into roadway
As Built Desc: No detectable warning provided
Solution: Provide compliant truncated domes
Bar. Severity: 2 Recommended Cost Estimate: $1,400.00 Status:
Implementation Priority: 1 Facility Function:
Implementation Phase: Implementation Date:
Official Responsible:
Notes: Two - way intersection corners A,D



Field Date: 5/20/2011 Report Date: 5/23/2011 Barrier #: 8239
Location: Sunrise Blvd and Michigan Dr - Corner D
X Coordinate: -121.27193
Y Coordinate: 38.69892
Barrier Area: Blended Transitions
Barrier Type: Truncated Domes
Code Ref: CBC 1127B.5.3
As Built Meas: 1 Quantity: EACH
Description: No truncated domes provided at transition into roadway
As Built Desc: No detectable warning provided
Solution: Provide compliant truncated domes
Bar. Severity: 2 Recommended Cost Estimate: $1,400.00 Status:
Implementation Priority: 1 Facility Function:
Implementation Phase: Implementation Date:
Official Responsible:
Notes: Two - way intersection corners A,D

Field Date: 5/20/2011 Report Date: 5/23/2011 Barrier #: 8240



Location: Michigan Dr - North
X Coordinate: -121.27215
Y Coordinate: 38.69899
Barrier Area: Sidewalks
Barrier Type: No sidewalk
Code Ref: CBC 1127B.1 and ADA/ABA 206.2.1
As Built Meas: 1162 Quantity: LF
Description: No pedestrian route provided
As Built Desc: No sidewalk provided
Solution: Construct new firm and stable pedestrian route
Bar. Severity: 1 Necessary Cost Estimate: $116,200.00 Status:
Implementation Priority: 4 Facility Function:
Implementation Phase: Implementation Date:
Official Responsible:
Notes:

Field Date: 5/20/2011 Report Date: 5/23/2011 Barrier #: 8241



Location: Michigan Dr - South
X Coordinate: -121.27576
Y Coordinate: 38.69882
Barrier Area: Sidewalks
Barrier Type: No sidewalk
Code Ref: CBC 1127B.1 and ADA/ABA 206.2.1
As Built Meas: 1162 Quantity: LF
Description: No pedestrian route provided
As Built Desc: No sidewalk provided
Solution: Construct new firm and stable pedestrian route
Bar. Severity: 1 Necessary Cost Estimate: $116,200.00 Status:
Implementation Priority: 4 Facility Function:
Implementation Phase: Implementation Date:
Official Responsible:
Notes:



Field Date: 5/20/2011 Report Date: 5/23/2011 Barrier #: 8242
Location: Sunrise Blvd - West
X Coordinate: -121.27196
Y Coordinate: 38.69871
Barrier Area: Sidewalks
Barrier Type: Shoulder Cross Slope - Existing (5.0% or more)
Code Ref: CBC 1133B.7.1.3 and ADA/ABA 403.3
As Built Meas: 241 Quantity: LF
Description: Cross slope exceeds 2.0% (5.0% or more)
As Built Desc: 5.4% cross slope
Solution: Demolish existing and construct new pedestrian route
Bar. Severity: 1 Necessary Cost Estimate: $30,125.00 Status:
Implementation Priority: 1 Facility Function:
Implementation Phase: Implementation Date:
Official Responsible:
Notes:



Field Date: 5/20/2011 Report Date: 5/23/2011 Barrier #: 8243
Location: Sunrise Blvd - West
X Coordinate: -121.27192
Y Coordinate: 38.69801
Barrier Area: Sidewalks
Barrier Type: No Sidewalk - Transition to Shoulder
Code Ref: CBC 1121B.2 and ADA/ABA 206.2.1
As Built Meas: 1 Quantity: JOB
Description: Sidewalk ends and no ramp to pedestrian shoulder is provided
As Built Desc: No ramp to shoulder to enable pedestrian travel onto existing shoulder
Solution: Provide transition ramp to paved shoulder where no opposite sidewalk exists
Bar. Severity: 1 Necessary Cost Estimate: $2,500.00 Status:
Implementation Priority: 1 Facility Function:
Implementation Phase: Implementation Date:
Official Responsible:
Notes:



Field Date: 5/20/2011 Report Date: 5/23/2011 Barrier #: 8244
Location: Sunrise Blvd - West
X Coordinate: -121.27197
Y Coordinate: 38.69804
Barrier Area: Sidewalks
Barrier Type: No Sidewalk - No Barricade
Code Ref: MUTCD Section 6D.01
As Built Meas: 1 Quantity: JOB
Description: No barricade provided where sidewalk ends in hazardous location
As Built Desc: No barricade or other warning provided for the visually impaired at end of sidewalk
Solution: Provide barricade with cane detectable warning at end of sidewalk
Bar. Severity: 1 Necessary Cost Estimate: $1,350.00 Status:
Implementation Priority: 1 Facility Function:
Implementation Phase: Implementation Date:
Official Responsible:
Notes:



Field Date: 5/20/2011 Report Date: 5/23/2011 Barrier #: 8245
Location: Sunrise Blvd - West
X Coordinate: -121.27194
Y Coordinate: 38.698
Barrier Area: Sidewalks
Barrier Type: Cross Slope - Existing (3.1% to 4.0%)
Code Ref: CBC 1133B.7.1.3 and ADA/ABA 403.3
As Built Meas: 40 Quantity: LF
Description: Cross slope exceeds 2.0% (3.1% to 4.0%)
As Built Desc: 3.4% cross slope
Solution: Demolish existing and construct new route
Bar. Severity: 3 Hindrance Cost Estimate: $5,000.00 Status:
Implementation Priority: 1 Facility Function:
Implementation Phase: Implementation Date:
Official Responsible:
Notes:



Field Date: 5/20/2011 Report Date: 5/23/2011 Barrier #: 8246
Location: Sunrise Blvd - West
X Coordinate: -121.27193
Y Coordinate: 38.69785
Barrier Area: Sidewalks
Barrier Type: Driveway - Existing (5.0% or more)
Code Ref: CBC 1133B.7.1.3 and ADA/ABA 403.3
As Built Meas: 51 Quantity: LF
Description: Driveway cross slope exceeds 2.0% (5.0% or more)
As Built Desc: 6.2% cross slope
Solution: Provide min. 48" wide level walkway through driveway
Bar. Severity: 4 Low Severity Cost Estimate: $6,375.00 Status:
Implementation Priority: 1 Facility Function:
Implementation Phase: Implementation Date:
Official Responsible:
Notes:



Field Date: 5/20/2011 Report Date: 5/23/2011 Barrier #: 8247
Location: Sunrise Blvd - West
X Coordinate: -121.27191
Y Coordinate: 38.69773
Barrier Area: Sidewalks
Barrier Type: Cross Slope - Existing (4.1% to 4.9%)
Code Ref: CBC 1133B.7.1.3 and ADA/ABA 403.3
As Built Meas: 56 Quantity: LF
Description: Cross slope exceeds 2.0% (4.1% to 4.9%)
As Built Desc: 4.1% cross slope
Solution: Demolish existing and construct new route
Bar. Severity: 2 Recommended Cost Estimate: $7,000.00 Status:
Implementation Priority: 1 Facility Function:
Implementation Phase: Implementation Date:
Official Responsible:
Notes:



Field Date: 5/20/2011 Report Date: 5/23/2011 Barrier #: 8248
Location: Sunrise Blvd - West
X Coordinate: -121.27192
Y Coordinate: 38.69762
Barrier Area: Sidewalks
Barrier Type: No Sidewalk - Transition to Shoulder
Code Ref: CBC 1121B.2 and ADA/ABA 206.2.1
As Built Meas: 1 Quantity: JOB
Description: Sidewalk ends and no ramp to pedestrian shoulder is provided
As Built Desc: No ramp to shoulder to enable pedestrian travel onto existing shoulder
Solution: Provide transition ramp to paved shoulder where no opposite sidewalk exists
Bar. Severity: 1 Necessary Cost Estimate: $2,500.00 Status:
Implementation Priority: 1 Facility Function:
Implementation Phase: Implementation Date:
Official Responsible:
Notes:



Field Date: 5/20/2011 Report Date: 5/23/2011 Barrier #: 8249
Location: Sunrise Blvd - West
X Coordinate: -121.27188
Y Coordinate: 38.69759
Barrier Area: Sidewalks
Barrier Type: Shoulder Cross Slope - Existing (5.0% or more)
Code Ref: CBC 1133B.7.1.3 and ADA/ABA 403.3
As Built Meas: 180 Quantity: LF
Description: Cross slope exceeds 2.0% (5.0% or more)
As Built Desc: 5.3% cross slope
Solution: Demolish existing and construct new pedestrian route
Bar. Severity: 1 Necessary Cost Estimate: $22,500.00 Status:
Implementation Priority: 1 Facility Function:
Implementation Phase: Implementation Date:
Official Responsible:
Notes:



Field Date: 5/20/2011 Report Date: 5/23/2011 Barrier #: 8250
Location: Sunrise Blvd - West
X Coordinate: -121.2719
Y Coordinate: 38.6971
Barrier Area: Sidewalks
Barrier Type: No Sidewalk - Transition to Shoulder
Code Ref: CBC 1121B.2 and ADA/ABA 206.2.1
As Built Meas: 1 Quantity: JOB
Description: Sidewalk ends and no ramp to pedestrian shoulder is provided
As Built Desc: No ramp to shoulder to enable pedestrian travel onto existing shoulder
Solution: Provide transition ramp to paved shoulder where no opposite sidewalk exists
Bar. Severity: 1 Necessary Cost Estimate: $2,500.00 Status:
Implementation Priority: 1 Facility Function:
Implementation Phase: Implementation Date:
Official Responsible:
Notes:



Field Date: 5/20/2011 Report Date: 5/23/2011 Barrier #: 8251
Location: Sunrise Blvd - West
X Coordinate: -121.27192
Y Coordinate: 38.69708
Barrier Area: Sidewalks
Barrier Type: Cross Slope - Existing (4.1% to 4.9%)
Code Ref: CBC 1133B.7.1.3 and ADA/ABA 403.3
As Built Meas: 19 Quantity: LF
Description: Cross slope exceeds 2.0% (4.1% to 4.9%)
As Built Desc: 4.3% cross slope
Solution: Demolish existing and construct new route
Bar. Severity: 2 Recommended Cost Estimate: $2,375.00 Status:
Implementation Priority: 1 Facility Function:
Implementation Phase: Implementation Date:
Official Responsible:
Notes:



Field Date: 5/20/2011 Report Date: 5/23/2011 Barrier #: 8252A
Location: Sunrise Blvd and Mclin Wy - Corner A
X Coordinate: -121.27195
Y Coordinate: 38.69682
Barrier Area: Curb Ramps
Barrier Type: 12" Grooves - Existing (3.1% to 4.0%)
Code Ref: CBC 1127B.5.6
As Built Meas: 1 Quantity: EACH
Description: 12" grooves at top of curb ramp are not level (3.1% to 4.0%)
As Built Desc: 3.8% at 12" grooves
Solution: Demolish existing and construct new curb ramp
Bar. Severity: 3 Hindrance Cost Estimate: $2,500.00 Status:
Implementation Priority: 1 Facility Function:
Implementation Phase: Implementation Date:
Official Responsible:
Notes: Two - way intersection corners A,D



Field Date: 5/20/2011 Report Date: 5/23/2011 Barrier #: 8252B
Location: Sunrise Blvd and Mclin Wy - Corner A
X Coordinate: -121.27195
Y Coordinate: 38.69682
Barrier Area: Curb Ramps
Barrier Type: Cross Slope - Existing (3.1% to 4.0%)
Code Ref: CBC 1127B.5.3 and ADA/ABA 406.2
As Built Meas: 1 Quantity: EACH
Description: Ramp run cross slope exceeds 2.0% (3.1% to 4.0%)
As Built Desc: 3.3% cross slope
Solution: Demolish existing and construct new curb ramp
Bar. Severity: 3 Hindrance Cost Estimate: $0.00 Status:
Implementation Priority: 1 Facility Function:
Implementation Phase: Implementation Date:
Official Responsible:
Notes: Two - way intersection corners A,D

Field Date: 5/20/2011 Report Date: 5/23/2011 Barrier #: 8253



Location: Sunrise Blvd and Mclin Wy - Corner D
X Coordinate: -121.27196
Y Coordinate: 38.69667
Barrier Area: Curb Ramps
Barrier Type: 12" Grooves - Existing (>5.0%)
Code Ref: CBC 1127B.5.6
As Built Meas: 1 Quantity: EACH
Description: 12" grooves at top of curb ramp are not level (>5.0%)
As Built Desc: 5.1% at 12" grooves
Solution: Demolish existing and construct new curb ramp
Bar. Severity: 1 Necessary Cost Estimate: $2,500.00 Status:
Implementation Priority: 1 Facility Function:
Implementation Phase: Implementation Date:
Official Responsible:
Notes: Two - way intersection corners A,D

Field Date: 5/20/2011 Report Date: 5/23/2011 Barrier #: 8254



Location: Sunrise Blvd - West
X Coordinate: -121.2719
Y Coordinate: 38.69664
Barrier Area: Sidewalks
Barrier Type: Cross Slope - Existing (5.0% or more)
Code Ref: CBC 1133B.7.1.3 and ADA/ABA 403.3
As Built Meas: 177 Quantity: LF
Description: Cross slope exceeds 2.0% (5.0% or more)
As Built Desc: 5.1% cross slope
Solution: Demolish existing and construct new route
Bar. Severity: 1 Necessary Cost Estimate: $22,125.00 Status:
Implementation Priority: 1 Facility Function:
Implementation Phase: Implementation Date:
Official Responsible:
Notes:



Field Date:	5/20/2011
Report Date:	5/23/2011
Barrier #:	8255A
Location:	Sunrise Blvd - West
X Coordinate:	-121.2719
Y Coordinate:	38.69614
Barrier Area:	Bus Stops and Shelters
Barrier Type:	Cross Slope - Existing (3.1% to 4.0%)
Code Ref:	CBC 1121B.2.1 and ADAAG 10.2.1(1)
As Built Meas:	15
Quantity:	LF
Description:	Cross slope at bus pad or shelter exceeds 2.0% (3.1% to 4.0%)
As Built Desc:	3.6%
Solution:	Demolish existing and construct new bus pad or shelter pad
Bar. Severity:	3 Hindrance
Cost Estimate:	$1,875.00
Status:	
Implementation Priority:	1
Facility Function:	
Implementation Phase:	
Implementation Date:	
Official Responsible:	
Notes:	



Field Date:	5/20/2011
Report Date:	5/23/2011
Barrier #:	8255B
Location:	Sunrise Blvd - West
X Coordinate:	-121.2719
Y Coordinate:	38.69614
Barrier Area:	Bus Stops and Shelters
Barrier Type:	Bus Stop Pad
Code Ref:	CBC 1121B.2.1 and ADAAG 10.2.1(1)
As Built Meas:	5
Quantity:	LF
Description:	No min. 60" x 96" space provided at bus stop pad or shelter
As Built Desc:	No clear space provided
Solution:	Demolish existing and construct new bus pad or shelter pad
Bar. Severity:	3 Hindrance
Cost Estimate:	$625.00
Status:	
Implementation Priority:	1
Facility Function:	
Implementation Phase:	
Implementation Date:	
Official Responsible:	
Notes:	



Field Date:	5/20/2011	Report Date:	5/23/2011	Barrier #:	8255C
Location:	Sunrise Blvd - West				
X Coordinate:	-121.2719				
Y Coordinate:	38.69614				
Barrier Area:	Bus Stops and Shelters				
Barrier Type:	Bench Seat Depth				
Code Ref:	ADAAG 4.37.1 and ADA/ABA 903.4				
As Built Meas:	1	Quantity:	EACH		
Description:	Bench seat depth not 20" - 24" deep				
As Built Desc:	15" bench seat depth				
Solution:	Provide min. 1 accessible bench at bench stop				
Bar. Severity:	3 Hindrance	Cost Estimate:	$775.00	Status:	
Implementation Priority:	1	Facility Function:			
Implementation Phase:		Implementation Date:			
Official Responsible:					
Notes:					



Field Date:	5/20/2011	Report Date:	5/23/2011	Barrier #:	8256
Location:	Sunrise Blvd - West				
X Coordinate:	-121.27184				
Y Coordinate:	38.69602				
Barrier Area:	Sidewalks				
Barrier Type:	Cross Slope - Existing (4.1% to 4.9%)				
Code Ref:	CBC 1133B.7.1.3 and ADA/ABA 403.3				
As Built Meas:	177	Quantity:	LF		
Description:	Cross slope exceeds 2.0% (4.1% to 4.9%)				
As Built Desc:	4.9% cross slope				
Solution:	Demolish existing and construct new route				
Bar. Severity:	2 Recommended	Cost Estimate:	$22,125.00	Status:	
Implementation Priority:	1	Facility Function:			
Implementation Phase:		Implementation Date:			
Official Responsible:					
Notes:					



Field Date: 5/20/2011 Report Date: 5/23/2011 Barrier #: 8257
Location: Sunrise Blvd and Sungarden Dr - Corner A (A-A)
X Coordinate: -121.27192
Y Coordinate: 38.69554
Barrier Area: Curb Ramps
Barrier Type: No Curb Ramp - Depressed Existing Curb
Code Ref: CBC 1127B.5.1 and ADA/ABA 402.2
As Built Meas: 1 Quantity: EACH
Description: No compliant curb cut at corner (intersection)
As Built Desc: 8.6% running slope at depressed area
Solution: Demolish existing and construct curb cut
Bar. Severity: 1 Necessary Cost Estimate: $2,500.00 Status:
Implementation Priority: 1 Facility Function:
Implementation Phase: Implementation Date:
Official Responsible:
Notes: Two - way intersection corners A,D



Field Date: 5/20/2011 Report Date: 5/23/2011 Barrier #: 8258A
Location: Sunrise Blvd and Sungarden Dr - Corner A (A-B)
X Coordinate: -121.27192
Y Coordinate: 38.69548
Barrier Area: Curb Ramps
Barrier Type: 12" Grooves - Existing (3.1% to 4.0%)
Code Ref: CBC 1127B.5.6
As Built Meas: 1 Quantity: EACH
Description: 12" grooves at top of curb ramp are not level (3.1% to 4.0%)
As Built Desc: 4.0% at 12" grooves
Solution: Demolish existing and construct new curb ramp
Bar. Severity: 3 Hindrance Cost Estimate: $2,500.00 Status:
Implementation Priority: 1 Facility Function:
Implementation Phase: Implementation Date:
Official Responsible:
Notes: Two - way intersection corners A,D



Field Date: 5/20/2011 Report Date: 5/23/2011 Barrier #: 8258B
Location: Sunrise Blvd and Sungarden Dr - Corner A (A-B)
X Coordinate: -121.27192
Y Coordinate: 38.69548
Barrier Area: Curb Ramps
Barrier Type: Cross Slope - Existing (5.0% or more)
Code Ref: CBC 1127B.5.3 and ADA/ABA 406.2
As Built Meas: 1 Quantity: EACH
Description: Ramp run cross slope exceeds 2.0% (5.0% or more)
As Built Desc: 5.5% cross slope
Solution: Demolish existing and construct new curb ramp
Bar. Severity: 1 Necessary Cost Estimate: $0.00 Status:
Implementation Priority: 1 Facility Function:
Implementation Phase: Implementation Date:
Official Responsible:
Notes: Two - way intersection corners A,D



Field Date: 5/20/2011 Report Date: 5/23/2011 Barrier #: 8258C
Location: Sunrise Blvd and Sungarden Dr - Corner A (A-B)
X Coordinate: -121.27192
Y Coordinate: 38.69548
Barrier Area: Curb Ramps
Barrier Type: Parallel Ramp Landing - Existing (2.1% to 3.0%)
Code Ref: CBC 1127B.5.4 and ADA/ABA 406.4
As Built Meas: 1 Quantity: EACH
Description: Curb ramp landing or pan not level (2.1% to 3.0%)
As Built Desc: 3.0% landing slope
Solution: Demolish existing and construct new transition
Bar. Severity: 4 Low Severity Cost Estimate: $0.00 Status:
Implementation Priority: 1 Facility Function:
Implementation Phase: Implementation Date:
Official Responsible:
Notes: Two - way intersection corners A,D



Field Date: 5/20/2011 Report Date: 5/23/2011 Barrier #: 8258D
Location: Sunrise Blvd and Sungarden Dr - Corner A (A-B)
X Coordinate: -121.27192
Y Coordinate: 38.69548
Barrier Area: Curb Ramps
Barrier Type: Truncated Domes
Code Ref: CBC 1127B.5.7 and ADA/ABA 705.1.3
As Built Meas: 1 Quantity: EACH
Description: No truncated domes provided at curb ramp
As Built Desc: No detectable warnings at curb ramp
Solution: Provide compliant truncated domes
Bar. Severity: 2 Recommended Cost Estimate: $0.00 Status:
Implementation Priority: 1 Facility Function:
Implementation Phase: Implementation Date:
Official Responsible:
Notes: Two - way intersection corners A,D



Field Date: 5/20/2011 Report Date: 5/23/2011 Barrier #: 8258E
Location: Sunrise Blvd and Sungarden Dr - Corner A (A-B)
X Coordinate: -121.27192
Y Coordinate: 38.69548
Barrier Area: Curb Ramps
Barrier Type: Gutter Slope - Existing (8.3% or more)
Code Ref: CBC 1127B.5.3 and ADA/ABA 406.2
As Built Meas: 6 Quantity: SF
Description: Gutter slope exceeds 5.0% (8.3% or more)
As Built Desc: 13.2% gutter slope
Solution: Demolish existing and construct new gutter
Bar. Severity: 1 Necessary Cost Estimate: $0.00 Status:
Implementation Priority: 1 Facility Function:
Implementation Phase: Implementation Date:
Official Responsible:
Notes: Two - way intersection corners A,D



Field Date: 5/20/2011 Report Date: 5/23/2011 Barrier #: 8259A
Location: Sunrise Blvd and Sungarden Dr - Corner D
X Coordinate: -121.27192
Y Coordinate: 38.69548
Barrier Area: Curb Ramps
Barrier Type: 12" Grooves - Existing (>5.0%)
Code Ref: CBC 1127B.5.6
As Built Meas: 1 Quantity: EACH
Description: 12" grooves at top of curb ramp are not level (>5.0%)
As Built Desc: 6.4% at 12" grooves
Solution: Demolish existing and construct new curb ramp
Bar. Severity: 1 Necessary Cost Estimate: $2,500.00 Status:
Implementation Priority: 1 Facility Function:
Implementation Phase: Implementation Date:
Official Responsible:
Notes: Two - way intersection corners A,D



Field Date: 5/20/2011 Report Date: 5/23/2011 Barrier #: 8259B
Location: Sunrise Blvd and Sungarden Dr - Corner D
X Coordinate: -121.27192
Y Coordinate: 38.69548
Barrier Area: Curb Ramps
Barrier Type: Cross Slope - Existing (5.0% or more)
Code Ref: CBC 1127B.5.3 and ADA/ABA 406.2
As Built Meas: 1 Quantity: EACH
Description: Ramp run cross slope exceeds 2.0% (5.0% or more)
As Built Desc: 5.2% cross slope
Solution: Demolish existing and construct new curb ramp
Bar. Severity: 1 Necessary Cost Estimate: $0.00 Status:
Implementation Priority: 1 Facility Function:
Implementation Phase: Implementation Date:
Official Responsible:
Notes: Two - way intersection corners A,D



Field Date: 5/20/2011 Report Date: 5/23/2011 Barrier #: 8259C
Location: Sunrise Blvd and Sungarden Dr - Corner D
X Coordinate: -121.27192
Y Coordinate: 38.69548
Barrier Area: Curb Ramps
Barrier Type: Parallel Ramp Landing - Existing (3.1% to 4.0%)
Code Ref: CBC 1127B.5.4 and ADA/ABA 406.4
As Built Meas: 1 Quantity: EACH
Description: Curb ramp landing or pan not level (3.1% to 4.0%)
As Built Desc: 3.6% landing slope
Solution: Demolish existing and construct new transition
Bar. Severity: 3 Hindrance Cost Estimate: $0.00 Status:
Implementation Priority: 1 Facility Function:
Implementation Phase: Implementation Date:
Official Responsible:
Notes: Two - way intersection corners A,D



Field Date: 5/20/2011 Report Date: 5/23/2011 Barrier #: 8259D
Location: Sunrise Blvd and Sungarden Dr - Corner D
X Coordinate: -121.27192
Y Coordinate: 38.69548
Barrier Area: Curb Ramps
Barrier Type: Abrupt Change in Level - >1/2"
Code Ref: CBC 1127B.5.3 and ADA/ABA 303.3
As Built Meas: 4 Quantity: SF
Description: Change in level greater than 1/2" in curb ramp
As Built Desc: 1/2" lip in curb ramp surface
Solution: Grind or repair to remove trip hazard
Bar. Severity: 1 Necessary Cost Estimate: $0.00 Status:
Implementation Priority: 1 Facility Function:
Implementation Phase: Implementation Date:
Official Responsible:
Notes: Two - way intersection corners A,D



Field Date: 5/20/2011 Report Date: 5/23/2011 Barrier #: 8259E
Location: Sunrise Blvd and Sungarden Dr - Corner D
X Coordinate: -121.27192
Y Coordinate: 38.69548
Barrier Area: Curb Ramps
Barrier Type: Truncated Domes
Code Ref: CBC 1127B.5.7
As Built Meas: 1 Quantity: EACH
Description: Truncated domes do not extend full depth & width of ramp or min. 3 ft deep
As Built Desc: Exsiting detectable warnings are not compliant
Solution: Provide compliant truncated domes
Bar. Severity: 2 Recommended Cost Estimate: $0.00 Status:
Implementation Priority: 1 Facility Function:
Implementation Phase: Implementation Date:
Official Responsible:
Notes: Two - way intersection corners A,D



Field Date: 5/20/2011 Report Date: 5/23/2011 Barrier #: 8260A
Location: Sunrise Blvd - West
X Coordinate: -121.27193
Y Coordinate: 38.69535
Barrier Area: Sidewalks
Barrier Type: Cross Slope - Existing (5.0% or more)
Code Ref: CBC 1133B.7.1.3 and ADA/ABA 403.3
As Built Meas: 479 Quantity: LF
Description: Cross slope exceeds 2.0% (5.0% or more)
As Built Desc: 5.6% cross slope
Solution: Demolish existing and construct new route
Bar. Severity: 1 Necessary Cost Estimate: $59,875.00 Status:
Implementation Priority: 1 Facility Function:
Implementation Phase: Implementation Date:
Official Responsible:
Notes:



Field Date: 5/20/2011 Report Date: 5/23/2011 Barrier #: 8260B
Location: Sunrise Blvd - West
X Coordinate: -121.27189
Y Coordinate: 38.6953
Barrier Area: Sidewalks
Barrier Type: Running Slope (Existing)
Code Ref: CBC 1133B.7.3 and ADA/ABA 403.3
As Built Meas: 100 Quantity: LF
Description: Running slope exceeds 5.0%
As Built Desc: 13.8% running slope
Solution: No remediation where sidewalk sloped as roadway
Bar. Severity: 5 Technically Infeasible Cost Estimate: $0.00 Status:
Implementation Priority: 1 Facility Function:
Implementation Phase: Implementation Date:
Official Responsible:
Notes:



Field Date: 5/20/2011 Report Date: 5/23/2011 Barrier #: 8260C
Location: Sunrise Blvd - West
X Coordinate: -121.27183
Y Coordinate: 38.6952
Barrier Area: Sidewalks
Barrier Type: Drop-off Along Ped Route (> 4")
Code Ref: CBC 1133B.8.1
As Built Meas: 479 Quantity: LF
Description: Drop of more than 4" along pedestrian route lacks warning curb
As Built Desc: 60" drop off creates hazardous condition for the visually impaired
Solution: Provide curb projecting at least 6" above the walk or sidewalk surface to warn the blind of a potent
Bar. Severity: 1 Necessary Cost Estimate: $83,825.00 Status:
Implementation Priority: 1 Facility Function:
Implementation Phase: Implementation Date:
Official Responsible:
Notes:



Field Date: 5/20/2011 Report Date: 5/23/2011 Barrier #: 8260D
Location: Sunrise Blvd - West
X Coordinate: -121.27186
Y Coordinate: 38.69484
Barrier Area: Sidewalks
Barrier Type: Abrupt Change in Level - > 1/2"
Code Ref: CBC 1133B.7.1 and ADA/ABA 303.3
As Built Meas: 4 Quantity: LF
Description: Change in level greater than 1/2"
As Built Desc: 1/2" lip in sidewalk surface
Solution: Grind or repair sidewalk to remove trip hazard
Bar. Severity: 1 Necessary Cost Estimate: $1,000.00 Status:
Implementation Priority: 1 Facility Function:
Implementation Phase: Implementation Date:
Official Responsible:
Notes:



Field Date: 5/20/2011 Report Date: 5/23/2011 Barrier #: 8260E
Location: Sunrise Blvd - West
X Coordinate: -121.27186
Y Coordinate: 38.69414
Barrier Area: Sidewalks
Barrier Type: Running Slope (Existing)
Code Ref: CBC 1133B.7.3 and ADA/ABA 403.3
As Built Meas: 30 Quantity: LF
Description: Running slope exceeds 5.0%
As Built Desc: 7.5% running slope
Solution: No remediation where sidewalk sloped as roadway
Bar. Severity: 5 Technically Infeasible Cost Estimate: $0.00 Status:
Implementation Priority: 1 Facility Function:
Implementation Phase: Implementation Date:
Official Responsible:
Notes:



Field Date: 5/20/2011 Report Date: 5/23/2011 Barrier #: 8261
Location: Sunrise Blvd - West
X Coordinate: -121.27182
Y Coordinate: 38.69396
Barrier Area: Sidewalks
Barrier Type: Clear Width - Existing (≤31" or less)
Code Ref: CBC 1133B.7.1
As Built Meas: 4 Quantity: LF
Description: Pedestrian route is not min. 48" wide (≤31" or less)
As Built Desc: 24" clear width due to lack of concrete
Solution: Demolish existing and construct new route
Bar. Severity: 1 Necessary Cost Estimate: $500.00 Status:
Implementation Priority: 1 Facility Function:
Implementation Phase: Implementation Date:
Official Responsible:
Notes:



Field Date: 5/20/2011 Report Date: 5/23/2011 Barrier #: 8262
Location: Sunrise Blvd - West
X Coordinate: -121.27183
Y Coordinate: 38.69391
Barrier Area: Sidewalks
Barrier Type: Cross Slope - Existing (3.1% to 4.0%)
Code Ref: CBC 1133B.7.1.3 and ADA/ABA 403.3
As Built Meas: 37 Quantity: LF
Description: Cross slope exceeds 2.0% (3.1% to 4.0%)
As Built Desc: 3.5% cross slope
Solution: Demolish existing and construct new route
Bar. Severity: 3 Hindrance Cost Estimate: $4,625.00 Status:
Implementation Priority: 1 Facility Function:
Implementation Phase: Implementation Date:
Official Responsible:
Notes:



Field Date: 5/20/2011 Report Date: 5/23/2011 Barrier #: 8263
Location: Sunrise Blvd - West
X Coordinate: -121.27182
Y Coordinate: 38.69371
Barrier Area: Sidewalks
Barrier Type: Driveway - Existing (3.1% to 4.0%)
Code Ref: CBC 1133B.7.1.3 and ADA/ABA 403.3
As Built Meas: 33 Quantity: LF
Description: Driveway cross slope exceeds 2.0% (3.1% to 4.0%)
As Built Desc: 3.2% cross slope, 10.9% running slope
Solution: Provide min. 48" wide level walkway through driveway
Bar. Severity: 1 Necessary Cost Estimate: $4,125.00 Status:
Implementation Priority: 1 Facility Function:
Implementation Phase: Implementation Date:
Official Responsible:
Notes:



Field Date: 5/20/2011 Report Date: 5/23/2011 Barrier #: 8264
Location: Sunrise Blvd - West
X Coordinate: -121.27182
Y Coordinate: 38.69361
Barrier Area: Sidewalks
Barrier Type: Cross Slope - Existing (4.1% to 4.9%)
Code Ref: CBC 1133B.7.1.3 and ADA/ABA 403.3
As Built Meas: 201 Quantity: LF
Description: Cross slope exceeds 2.0% (4.1% to 4.9%)
As Built Desc: 4.1% cross slope
Solution: Demolish existing and construct new route
Bar. Severity: 2 Recommended Cost Estimate: $25,125.00 Status:
Implementation Priority: 1 Facility Function:
Implementation Phase: Implementation Date:
Official Responsible:
Notes:



Field Date: 5/20/2011 Report Date: 5/23/2011 Barrier #: 8265
Location: Sunrise Blvd - West
X Coordinate: -121.27189
Y Coordinate: 38.69292
Barrier Area: Sidewalks
Barrier Type: Cross Slope - Existing (3.1% to 4.0%)
Code Ref: CBC 1133B.7.1.3 and ADA/ABA 403.3
As Built Meas: 76 Quantity: LF
Description: Cross slope exceeds 2.0% (3.1% to 4.0%)
As Built Desc: 3.5% cross slope
Solution: Demolish existing and construct new route
Bar. Severity: 3 Hindrance Cost Estimate: $9,500.00 Status:
Implementation Priority: 1 Facility Function:
Implementation Phase: Implementation Date:
Official Responsible:
Notes:



Field Date: 5/20/2011 Report Date: 5/23/2011 Barrier #: 8266
Location: Sunrise Blvd - West
X Coordinate: -121.27184
Y Coordinate: 38.69203
Barrier Area: Sidewalks
Barrier Type: Cross Slope - Existing (3.1% to 4.0%)
Code Ref: CBC 1133B.7.1.3 and ADA/ABA 403.3
As Built Meas: 76 Quantity: LF
Description: Cross slope exceeds 2.0% (3.1% to 4.0%)
As Built Desc: 3.5% cross slope
Solution: Demolish existing and construct new route
Bar. Severity: 3 Hindrance Cost Estimate: $9,500.00 Status:
Implementation Priority: 1 Facility Function:
Implementation Phase: Implementation Date:
Official Responsible:
Notes:



Field Date: 5/20/2011 Report Date: 5/23/2011 Barrier #: 8267
Location: Sunrise Blvd - West
X Coordinate: -121.27185
Y Coordinate: 38.6918
Barrier Area: Sidewalks
Barrier Type: Running Slope (Existing)
Code Ref: CBC 1133B.7.3 and ADA/ABA 403.3
As Built Meas: 24 Quantity: LF
Description: Running slope exceeds 5.0%
As Built Desc: 11.8% running slope
Solution: No remediation where sidewalk sloped as roadway
Bar. Severity: 5 Technically Infeasible Cost Estimate: $0.00 Status:
Implementation Priority: 1 Facility Function:
Implementation Phase: Implementation Date:
Official Responsible:
Notes:



Field Date: 5/20/2011 Report Date: 5/23/2011 Barrier #: 8268
Location: Sunrise Blvd - West
X Coordinate: -121.27185
Y Coordinate: 38.69167
Barrier Area: Sidewalks
Barrier Type: Running Slope (Existing)
Code Ref: CBC 1133B.7.3 and ADA/ABA 403.3
As Built Meas: 40 Quantity: LF
Description: Running slope exceeds 5.0%
As Built Desc: 15.4% running slope
Solution: No remediation where sidewalk sloped as roadway
Bar. Severity: 5 Technically Infeasible Cost Estimate: $0.00 Status:
Implementation Priority: 1 Facility Function:
Implementation Phase: Implementation Date:
Official Responsible:
Notes:



Field Date: 5/20/2011 Report Date: 5/23/2011 Barrier #: 8269
Location: Sunrise Blvd - West
X Coordinate: -121.27189
Y Coordinate: 38.69152
Barrier Area: Sidewalks
Barrier Type: Running Slope (Existing)
Code Ref: CBC 1133B.7.3 and ADA/ABA 403.3
As Built Meas: 40 Quantity: LF
Description: Running slope exceeds 5.0%
As Built Desc: 19.4% running slope
Solution: No remediation where sidewalk sloped as roadway
Bar. Severity: 5 Technically Infeasible Cost Estimate: $0.00 Status:
Implementation Priority: 1 Facility Function:
Implementation Phase: Implementation Date:
Official Responsible:
Notes:



Field Date: 5/20/2011 Report Date: 5/23/2011 Barrier #: 8270
Location: Sunrise Blvd - West
X Coordinate: -121.27184
Y Coordinate: 38.69139
Barrier Area: Sidewalks
Barrier Type: Driveway - Existing (4.1% to 4.9%)
Code Ref: CBC 1133B.7.1.3 and ADA/ABA 403.3
As Built Meas: 44 Quantity: LF
Description: Driveway cross slope exceeds 2.0% (4.1% to 4.9%)
As Built Desc: 4.4% cross slope
Solution: Provide min. 48" wide level walkway through driveway
Bar. Severity: 3 Hindrance Cost Estimate: $5,500.00 Status:
Implementation Priority: 1 Facility Function:
Implementation Phase: Implementation Date:
Official Responsible:
Notes:



Field Date: 5/20/2011 Report Date: 5/23/2011 Barrier #: 8271
Location: Sunrise Blvd - West
X Coordinate: -121.27183
Y Coordinate: 38.69126
Barrier Area: Sidewalks
Barrier Type: No Sidewalk - No Barricade
Code Ref: MUTCD Section 6D.01
As Built Meas: 1 Quantity: JOB
Description: No barricade provided where sidewalk ends in hazardous location
As Built Desc: No barricade or other warning provided for the visually impaired at end of sidewalk
Solution: Provide barricade with cane detectable warning at end of sidewalk
Bar. Severity: 1 Necessary Cost Estimate: $1,350.00 Status:
Implementation Priority: 1 Facility Function:
Implementation Phase: Implementation Date:
Official Responsible:
Notes:



Field Date: 5/20/2011 Report Date: 5/23/2011 Barrier #: 8272
Location: Sunrise Blvd - West
X Coordinate: -121.27177
Y Coordinate: 38.69121
Barrier Area: Sidewalks
Barrier Type: Shoulder Cross Slope - Existing (5.0% or more)
Code Ref: CBC 1133B.7.1.3 and ADA/ABA 403.3
As Built Meas: 475 Quantity: LF
Description: Cross slope exceeds 2.0% (5.0% or more)
As Built Desc: 5.9% cross slope
Solution: Demolish existing and construct new pedestrian route
Bar. Severity: 1 Necessary Cost Estimate: $59,375.00 Status:
Implementation Priority: 1 Facility Function:
Implementation Phase: Implementation Date:
Official Responsible:
Notes:



Field Date: 5/20/2011 Report Date: 5/23/2011 Barrier #: 8273
Location: Sunrise Blvd - West
X Coordinate: -121.27171
Y Coordinate: 38.68985
Barrier Area: Sidewalks
Barrier Type: No Sidewalk - Transition to Shoulder
Code Ref: CBC 1121B.2 and ADA/ABA 206.2.1
As Built Meas: 1 Quantity: JOB
Description: Sidewalk ends and no ramp to pedestrian shoulder is provided
As Built Desc: No ramp to shoulder to enable pedestrian travel onto existing shoulder
Solution: Provide transition ramp to paved shoulder where no opposite sidewalk exists
Bar. Severity: 1 Necessary Cost Estimate: $2,500.00 Status:
Implementation Priority: 1 Facility Function:
Implementation Phase: Implementation Date:
Official Responsible:
Notes:



Field Date: 5/20/2011 Report Date: 5/23/2011 Barrier #: 8274
Location: Sunrise Blvd - West
X Coordinate: -121.27175
Y Coordinate: 38.68985
Barrier Area: Sidewalks
Barrier Type: No Sidewalk - No Barricade
Code Ref: MUTCD Section 6D.01
As Built Meas: 1 Quantity: JOB
Description: No barricade provided where sidewalk ends in hazardous location
As Built Desc: No barricade or other warning provided for the visually impaired at end of sidewalk
Solution: Provide barricade with cane detectable warning at end of sidewalk
Bar. Severity: 1 Necessary Cost Estimate: $1,350.00 Status:
Implementation Priority: 1 Facility Function:
Implementation Phase: Implementation Date:
Official Responsible:
Notes:



Field Date: 5/20/2011 Report Date: 5/23/2011 Barrier #: 8275
Location: Sunrise Blvd and highland Ave - Corner A
X Coordinate: -121.27179
Y Coordinate: 38.68951
Barrier Area: Curb Ramps
Barrier Type: No Curb Ramp - Depressed Existing Curb
Code Ref: CBC 1127B.5.1 and ADA/ABA 402.2
As Built Meas: 1 Quantity: EACH
Description: No compliant curb cut at corner (intersection)
As Built Desc: 10.8% running slope at depressed area
Solution: Demolish existing and construct curb cut
Bar. Severity: 1 Necessary Cost Estimate: $2,500.00 Status:
Implementation Priority: 1 Facility Function:
Implementation Phase: Implementation Date:
Official Responsible:
Notes: Two - way intersection corners A,D



Field Date: 5/20/2011 Report Date: 5/23/2011 Barrier #: 8276
Location: Sunrise Blvd and highland Ave - Corner D
X Coordinate: -121.27178
Y Coordinate: 38.68937
Barrier Area: Blended Transitions
Barrier Type: Truncated Domes
Code Ref: CBC 1127B.5.3
As Built Meas: 1 Quantity: EACH
Description: No truncated domes provided at transition into roadway
As Built Desc: No detectable warning provided
Solution: Provide compliant truncated domes
Bar. Severity: 2 Recommended Cost Estimate: $1,400.00 Status:
Implementation Priority: 1 Facility Function:
Implementation Phase: Implementation Date:
Official Responsible:
Notes: Two - way intersection corners A,D



Field Date: 5/20/2011 Report Date: 5/23/2011 Barrier #: 8277A
Location: Sunrise Blvd - West
X Coordinate: -121.27175
Y Coordinate: 38.68927
Barrier Area: Sidewalks
Barrier Type: Shoulder Cross Slope - Existing (4.1% to 4.9%)
Code Ref: CBC 1133B.7.1.3 and ADA/ABA 403.3
As Built Meas: 450 Quantity: LF
Description: Cross slope exceeds 2.0% (4.1% to 4.9%)
As Built Desc: 4.5% cross slope
Solution: Demolish existing and construct new pedestrian route
Bar. Severity: 2 Recommended Cost Estimate: $56,250.00 Status:
Implementation Priority: 1 Facility Function:
Implementation Phase: Implementation Date:
Official Responsible:
Notes:



Field Date: 5/20/2011 Report Date: 5/23/2011 Barrier #: 8277B
Location: Sunrise Blvd - West
X Coordinate: -121.27174
Y Coordinate: 38.68862
Barrier Area: Sidewalks
Barrier Type: Drop-off Along Ped Route (> 4")
Code Ref: CBC 1133B.8.1
As Built Meas: 45 Quantity: LF
Description: Drop of more than 4" along pedestrian route lacks warning curb
As Built Desc: 24" drop off creates hazardous condition
Solution: Provide curb projecting at least 6" above the walk or sidewalk surface to warn the blind of a potent
Bar. Severity: 1 Necessary Cost Estimate: $7,875.00 Status:
Implementation Priority: 1 Facility Function:
Implementation Phase: Implementation Date:
Official Responsible:
Notes:



Field Date: 5/20/2011 Report Date: 5/23/2011 Barrier #: 8278
Location: Sunrise Blvd - West
X Coordinate: -121.27178
Y Coordinate: 38.68805
Barrier Area: Sidewalks
Barrier Type: No Sidewalk - Transition to Shoulder
Code Ref: CBC 1121B.2 and ADA/ABA 206.2.1
As Built Meas: 1 Quantity: JOB
Description: Sidewalk ends and no ramp to pedestrian shoulder is provided
As Built Desc: No ramp to shoulder to enable pedestrian travel onto existing shoulder
Solution: Provide transition ramp to paved shoulder where no opposite sidewalk exists
Bar. Severity: 1 Necessary Cost Estimate: $2,500.00 Status:
Implementation Priority: 1 Facility Function:
Implementation Phase: Implementation Date:
Official Responsible:
Notes:



Field Date: 5/20/2011 Report Date: 5/23/2011 Barrier #: 8279
Location: Sunrise Blvd - West
X Coordinate: -121.27179
Y Coordinate: 38.68805
Barrier Area: Sidewalks
Barrier Type: Cross Slope - Existing (3.1% to 4.0%)
Code Ref: CBC 1133B.7.1.3 and ADA/ABA 403.3
As Built Meas: 55 Quantity: LF
Description: Cross slope exceeds 2.0% (3.1% to 4.0%)
As Built Desc: 3.7% cross slope
Solution: Demolish existing and construct new route
Bar. Severity: 3 Hindrance Cost Estimate: $6,875.00 Status:
Implementation Priority: 1 Facility Function:
Implementation Phase: Implementation Date:
Official Responsible:
Notes:



Field Date: 5/20/2011 Report Date: 5/23/2011 Barrier #: 8280
Location: Sunrise Blvd - West
X Coordinate: -121.27179
Y Coordinate: 38.68786
Barrier Area: Sidewalks
Barrier Type: Driveway - Existing (5.0% or more)
Code Ref: CBC 1133B.7.1.3 and ADA/ABA 403.3
As Built Meas: 42 Quantity: LF
Description: Driveway cross slope exceeds 2.0% (5.0% or more)
As Built Desc: 6.5% cross slope
Solution: Provide min. 48" wide level walkway through driveway
Bar. Severity: 4 Low Severity Cost Estimate: $5,250.00 Status:
Implementation Priority: 1 Facility Function:
Implementation Phase: Implementation Date:
Official Responsible:
Notes:



Field Date: 5/20/2011 Report Date: 5/23/2011 Barrier #: 8281
Location: Sunrise Blvd - West
X Coordinate: -121.2718
Y Coordinate: 38.68775
Barrier Area: Sidewalks
Barrier Type: Cross Slope - Existing (4.1% to 4.9%)
Code Ref: CBC 1133B.7.1.3 and ADA/ABA 403.3
As Built Meas: 126 Quantity: LF
Description: Cross slope exceeds 2.0% (4.1% to 4.9%)
As Built Desc: 4.2% cross slope
Solution: Demolish existing and construct new route
Bar. Severity: 2 Recommended Cost Estimate: $15,750.00 Status:
Implementation Priority: 1 Facility Function:
Implementation Phase: Implementation Date:
Official Responsible:
Notes:



Field Date: 5/20/2011 Report Date: 5/23/2011 Barrier #: 8282
Location: Sunrise Blvd - West
X Coordinate: -121.27173
Y Coordinate: 38.68739
Barrier Area: Sidewalks
Barrier Type: Driveway - Existing (4.1% to 4.9%)
Code Ref: CBC 1133B.7.1.3 and ADA/ABA 403.3
As Built Meas: 49 Quantity: LF
Description: Driveway cross slope exceeds 2.0% (4.1% to 4.9%)
As Built Desc: 4.6% cross slope
Solution: Provide min. 48" wide level walkway through driveway
Bar. Severity: 3 Hindrance Cost Estimate: $6,125.00 Status:
Implementation Priority: 1 Facility Function:
Implementation Phase: Implementation Date:
Official Responsible:
Notes:



Field Date: 5/20/2011 Report Date: 5/23/2011 Barrier #: 8283
Location: Sunrise Blvd - West
X Coordinate: -121.27175
Y Coordinate: 38.68717
Barrier Area: Sidewalks
Barrier Type: No Sidewalk - Transition to Shoulder
Code Ref: CBC 1121B.2 and ADA/ABA 206.2.1
As Built Meas: 1 Quantity: JOB
Description: Sidewalk ends and no ramp to pedestrian shoulder is provided
As Built Desc: No ramp to shoulder to enable pedestrian travel onto existing shoulder
Solution: Provide transition ramp to paved shoulder where no opposite sidewalk exists
Bar. Severity: 1 Necessary Cost Estimate: $2,500.00 Status:
Implementation Priority: 1 Facility Function:
Implementation Phase: Implementation Date:
Official Responsible:
Notes:



Field Date: 5/20/2011 Report Date: 5/23/2011 Barrier #: 8284
Location: Sunrise Blvd - West
X Coordinate: -121.27167
Y Coordinate: 38.687
Barrier Area: Sidewalks
Barrier Type: Shoulder Cross Slope - Existing (4.1% to 4.9%)
Code Ref: CBC 1133B.7.1.3 and ADA/ABA 403.3
As Built Meas: 420 Quantity: LF
Description: Cross slope exceeds 2.0% (4.1% to 4.9%)
As Built Desc: 4.3% cross slope
Solution: Demolish existing and construct new pedestrian route
Bar. Severity: 2 Recommended Cost Estimate: $52,500.00 Status:
Implementation Priority: 1 Facility Function:
Implementation Phase: Implementation Date:
Official Responsible:
Notes:



Field Date: 5/20/2011 Report Date: 5/23/2011 Barrier #: 8285
Location: Sunrise Blvd - West
X Coordinate: -121.2717
Y Coordinate: 38.68571
Barrier Area: Sidewalks
Barrier Type: No Sidewalk - Transition to Shoulder
Code Ref: CBC 1121B.2 and ADA/ABA 206.2.1
As Built Meas: 1 Quantity: JOB
Description: Sidewalk ends and no ramp to pedestrian shoulder is provided
As Built Desc: No ramp to shoulder to enable pedestrian travel onto existing shoulder
Solution: Provide transition ramp to paved shoulder where no opposite sidewalk exists
Bar. Severity: 1 Necessary Cost Estimate: $2,500.00 Status:
Implementation Priority: 1 Facility Function:
Implementation Phase: Implementation Date:
Official Responsible:
Notes:



Field Date: 5/20/2011 Report Date: 5/23/2011 Barrier #: 8286
Location: Sunrise Blvd - West
X Coordinate: -121.27169
Y Coordinate: 38.6857
Barrier Area: Sidewalks
Barrier Type: Cross Slope - Existing (4.1% to 4.9%)
Code Ref: CBC 1133B.7.1.3 and ADA/ABA 403.3
As Built Meas: 84 Quantity: LF
Description: Cross slope exceeds 2.0% (4.1% to 4.9%)
As Built Desc: 4.3% cross slope
Solution: Demolish existing and construct new route
Bar. Severity: 2 Recommended Cost Estimate: $10,500.00 Status:
Implementation Priority: 1 Facility Function:
Implementation Phase: Implementation Date:
Official Responsible:
Notes:



Field Date: 5/20/2011 Report Date: 5/23/2011 Barrier #: 8287
Location: Sunrise Blvd - West
X Coordinate: -121.27174
Y Coordinate: 38.68521
Barrier Area: Sidewalks
Barrier Type: Cross Slope - Existing (3.1% to 4.0%)
Code Ref: CBC 1133B.7.1.3 and ADA/ABA 403.3
As Built Meas: 54 Quantity: LF
Description: Cross slope exceeds 2.0% (3.1% to 4.0%)
As Built Desc: 4.0% cross slope
Solution: Demolish existing and construct new route
Bar. Severity: 3 Hindrance Cost Estimate: $6,750.00 Status:
Implementation Priority: 1 Facility Function:
Implementation Phase: Implementation Date:
Official Responsible:
Notes:



Field Date: 5/20/2011 Report Date: 5/23/2011 Barrier #: 8288A
Location: Sunrise Blvd - West
X Coordinate: -121.27173
Y Coordinate: 38.68507
Barrier Area: Bus Stops and Shelters
Barrier Type: Cross Slope - Existing (2.1% to 3.0%)
Code Ref: CBC 1121B.2.1 and ADAAG 10.2.1(1)
As Built Meas: 5 Quantity: LF
Description: Cross slope at bus pad or shelter exceeds 2.0% (2.1% to 3.0%)
As Built Desc: 3.0%
Solution: Demolish existing and construct new bus pad or shelter pad
Bar. Severity: 4 Low Severity Cost Estimate: $625.00 Status:
Implementation Priority: 1 Facility Function:
Implementation Phase: Implementation Date:
Official Responsible:
Notes:



Field Date: 5/20/2011 Report Date: 5/23/2011 Barrier #: 8288B
Location: Sunrise Blvd - West
X Coordinate: -121.27173
Y Coordinate: 38.68507
Barrier Area: Bus Stops and Shelters
Barrier Type: Bench Seat Depth
Code Ref: ADAAG 4.37.1 and ADA/ABA 903.4
As Built Meas: 1 Quantity: EACH
Description: Bench seat depth not 20" - 24" deep
As Built Desc: 12" bench seat depth
Solution: Provide min. 1 accessible bench at bench stop
Bar. Severity: 3 Hindrance Cost Estimate: $775.00 Status:
Implementation Priority: 1 Facility Function:
Implementation Phase: Implementation Date:
Official Responsible:
Notes:



Field Date: 5/20/2011 Report Date: 5/23/2011 Barrier #: 8289
Location: Sunrise Blvd - West
X Coordinate: -121.27174
Y Coordinate: 38.68501
Barrier Area: Sidewalks
Barrier Type: Cross Slope - Existing (2.1% to 3.0%)
Code Ref: CBC 1133B.7.1.3 and ADA/ABA 403.3
As Built Meas: 50 Quantity: LF
Description: Cross slope exceeds 2.0% (2.1% to 3.0%)
As Built Desc: 3.0% cross slope
Solution: Low severity barrier - no remediation recommended
Bar. Severity: 4 Low Severity Cost Estimate: $0.00 Status:
Implementation Priority: 1 Facility Function:
Implementation Phase: Implementation Date:
Official Responsible:
Notes:



Field Date: 5/20/2011 Report Date: 5/23/2011 Barrier #: 8290
Location: Sunrise Blvd and Sunrise Vista Apartments - Corner A
X Coordinate: -121.27175
Y Coordinate: 38.68471
Barrier Area: Curb Ramps
Barrier Type: 12" Grooves - Existing (3.1% to 4.0%)
Code Ref: CBC 1127B.5.6
As Built Meas: 1 Quantity: EACH
Description: 12" grooves at top of curb ramp are not level (3.1% to 4.0%)
As Built Desc: 3.1% at 12" grooves
Solution: Demolish existing and construct new curb ramp
Bar. Severity: 3 Hindrance Cost Estimate: $2,500.00 Status:
Implementation Priority: 1 Facility Function:
Implementation Phase: Implementation Date:
Official Responsible:
Notes: Two - way intersection corner A,D. Corner D compliant



Field Date: 5/20/2011 Report Date: 5/23/2011 Barrier #: 8291
Location: Sunrise Blvd - West
X Coordinate: -121.27173
Y Coordinate: 38.68408
Barrier Area: Sidewalks
Barrier Type: Cross Slope - Existing (5.0% or more)
Code Ref: CBC 1133B.7.1.3 and ADA/ABA 403.3
As Built Meas: 46 Quantity: LF
Description: Cross slope exceeds 2.0% (5.0% or more)
As Built Desc: 5.1% cross slope
Solution: Demolish existing and construct new route
Bar. Severity: 1 Necessary Cost Estimate: $5,750.00 Status:
Implementation Priority: 1 Facility Function:
Implementation Phase: Implementation Date:
Official Responsible:
Notes:



Field Date: 5/20/2011 Report Date: 5/23/2011 Barrier #: 8292
Location: Sunrise Blvd - West
X Coordinate: -121.27171
Y Coordinate: 38.68383
Barrier Area: Sidewalks
Barrier Type: Running Slope (Existing)
Code Ref: CBC 1133B.7.3 and ADA/ABA 403.3
As Built Meas: 180 Quantity: LF
Description: Running slope exceeds 5.0%
As Built Desc: 7.3% running slope
Solution: No remediation where sidewalk sloped as roadway
Bar. Severity: 5 Technically Infeasible Cost Estimate: $0.00 Status:
Implementation Priority: 1 Facility Function:
Implementation Phase: Implementation Date:
Official Responsible:
Notes:



Field Date: 5/20/2011 Report Date: 5/23/2011 Barrier #: 8293
Location: Sunrise Blvd - West
X Coordinate: -121.27178
Y Coordinate: 38.68333
Barrier Area: Sidewalks
Barrier Type: Cross Slope - Existing (3.1% to 4.0%)
Code Ref: CBC 1133B.7.1.3 and ADA/ABA 403.3
As Built Meas: 155 Quantity: LF
Description: Cross slope exceeds 2.0% (3.1% to 4.0%)
As Built Desc: 3.9% cross slope
Solution: Demolish existing and construct new route
Bar. Severity: 3 Hindrance Cost Estimate: $19,375.00 Status:
Implementation Priority: 1 Facility Function:
Implementation Phase: Implementation Date:
Official Responsible:
Notes:



Field Date: 5/20/2011 Report Date: 5/23/2011 Barrier #: 8294
Location: Sunrise Blvd - West
X Coordinate: -121.27176
Y Coordinate: 38.68193
Barrier Area: Sidewalks
Barrier Type: Cross Slope - Existing (3.1% to 4.0%)
Code Ref: CBC 1133B.7.1.3 and ADA/ABA 403.3
As Built Meas: 68 Quantity: LF
Description: Cross slope exceeds 2.0% (3.1% to 4.0%)
As Built Desc: 3.4% cross slope
Solution: Demolish existing and construct new route
Bar. Severity: 3 Hindrance Cost Estimate: $8,500.00 Status:
Implementation Priority: 1 Facility Function:
Implementation Phase: Implementation Date:
Official Responsible:
Notes:



Field Date: 5/20/2011 Report Date: 5/23/2011 Barrier #: 8295
Location: Sunrise Blvd - West
X Coordinate: -121.27171
Y Coordinate: 38.6816
Barrier Area: Sidewalks
Barrier Type: Cross Slope - Existing (5.0% or more)
Code Ref: CBC 1133B.7.1.3 and ADA/ABA 403.3
As Built Meas: 43 Quantity: LF
Description: Cross slope exceeds 2.0% (5.0% or more)
As Built Desc: 6.1% cross slope
Solution: Demolish existing and construct new route
Bar. Severity: 1 Necessary Cost Estimate: $5,375.00 Status:
Implementation Priority: 1 Facility Function:
Implementation Phase: Implementation Date:
Official Responsible:
Notes:



Field Date: 5/20/2011 Report Date: 5/23/2011 Barrier #: 8296
Location: Sunrise Blvd - West
X Coordinate: -121.27166
Y Coordinate: 38.68109
Barrier Area: Sidewalks
Barrier Type: Driveway - Existing (5.0% or more)
Code Ref: CBC 1133B.7.1.3 and ADA/ABA 403.3
As Built Meas: 23 Quantity: LF
Description: Driveway cross slope exceeds 2.0% (5.0% or more)
As Built Desc: 8.0% cross slope, 13.4% running slope
Solution: Provide min. 48" wide level walkway through driveway
Bar. Severity: 4 Low Severity Cost Estimate: $2,875.00 Status:
Implementation Priority: 1 Facility Function:
Implementation Phase: Implementation Date:
Official Responsible:
Notes:



Field Date: 5/20/2011 Report Date: 5/23/2011 Barrier #: 8297
Location: Sunrise Blvd - West
X Coordinate: -121.2717
Y Coordinate: 38.68099
Barrier Area: Sidewalks
Barrier Type: Cross Slope - Existing (4.1% to 4.9%)
Code Ref: CBC 1133B.7.1.3 and ADA/ABA 403.3
As Built Meas: 43 Quantity: LF
Description: Cross slope exceeds 2.0% (4.1% to 4.9%)
As Built Desc: 4.5% cross slope
Solution: Demolish existing and construct new route
Bar. Severity: 2 Recommended Cost Estimate: $5,375.00 Status:
Implementation Priority: 1 Facility Function:
Implementation Phase: Implementation Date:
Official Responsible:
Notes:



Field Date: 5/20/2011 Report Date: 5/23/2011 Barrier #: 8298
Location: Sunrise Blvd - West
X Coordinate: -121.27171
Y Coordinate: 38.68091
Barrier Area: Sidewalks
Barrier Type: Driveway - Existing (5.0% or more)
Code Ref: CBC 1133B.7.1.3 and ADA/ABA 403.3
As Built Meas: 26 Quantity: LF
Description: Driveway cross slope exceeds 2.0% (5.0% or more)
As Built Desc: 8.2% cross slope
Solution: Provide min. 48" wide level walkway through driveway
Bar. Severity: 4 Low Severity Cost Estimate: $3,250.00 Status:
Implementation Priority: 1 Facility Function:
Implementation Phase: Implementation Date:
Official Responsible:
Notes:



Field Date: 5/20/2011 Report Date: 5/23/2011 Barrier #: 8299
Location: Sunrise Blvd - West
X Coordinate: -121.2717
Y Coordinate: 38.68084
Barrier Area: Sidewalks
Barrier Type: Clear Width - Existing (≤31” or less)
Code Ref: CBC 1133B.7.1
As Built Meas: 1 Quantity: LF
Description: Pedestrian route is not min. 48" wide (≤31” or less)
As Built Desc: 24" clear width due to foliage
Solution: Trim foliage to provide min. 48" clear width
Bar. Severity: 1 Necessary Cost Estimate: $125.00 Status:
Implementation Priority: 1 Facility Function:
Implementation Phase: Implementation Date:
Official Responsible:
Notes:



Field Date: 5/20/2011 Report Date: 5/23/2011 Barrier #: 8300
Location: Sunrise Blvd - West
X Coordinate: -121.27172
Y Coordinate: 38.68067
Barrier Area: Sidewalks
Barrier Type: Cross Slope - Existing (3.1% to 4.0%)
Code Ref: CBC 1133B.7.1.3 and ADA/ABA 403.3
As Built Meas: 182 Quantity: LF
Description: Cross slope exceeds 2.0% (3.1% to 4.0%)
As Built Desc: 3.4% cross slope
Solution: Demolish existing and construct new route
Bar. Severity: 3 Hindrance Cost Estimate: $22,750.00 Status:
Implementation Priority: 1 Facility Function:
Implementation Phase: Implementation Date:
Official Responsible:
Notes:



Field Date: 5/20/2011 Report Date: 5/23/2011 Barrier #: 8301
Location: Sunrise Blvd - West
X Coordinate: -121.27173
Y Coordinate: 38.68018
Barrier Area: Sidewalks
Barrier Type: Driveway - Existing (3.1% to 4.0%)
Code Ref: CBC 1133B.7.1.3 and ADA/ABA 403.3
As Built Meas: 46 Quantity: LF
Description: Driveway cross slope exceeds 2.0% (3.1% to 4.0%)
As Built Desc: 4.0% cross slope
Solution: Provide min. 48" wide level walkway through driveway
Bar. Severity: 2 Recommended Cost Estimate: $5,750.00 Status:
Implementation Priority: 1 Facility Function:
Implementation Phase: Implementation Date:
Official Responsible:
Notes:



Field Date: 5/20/2011 Report Date: 5/23/2011 Barrier #: 8302A
Location: Sunrise Blvd - West
X Coordinate: -121.27172
Y Coordinate: 38.67942
Barrier Area: Sidewalks
Barrier Type: Cross Slope - Existing (4.1% to 4.9%)
Code Ref: CBC 1133B.7.1.3 and ADA/ABA 403.3
As Built Meas: 108 Quantity: LF
Description: Cross slope exceeds 2.0% (4.1% to 4.9%)
As Built Desc: 4.9% cross slope
Solution: Demolish existing and construct new route
Bar. Severity: 2 Recommended Cost Estimate: $13,500.00 Status:
Implementation Priority: 1 Facility Function:
Implementation Phase: Implementation Date:
Official Responsible:
Notes:



Field Date: 5/20/2011 Report Date: 5/23/2011 Barrier #: 8302B
Location: Sunrise Blvd - West
X Coordinate: -121.27173
Y Coordinate: 38.6794
Barrier Area: Sidewalks
Barrier Type: Surface Condition - Damaged
Code Ref: CBC 1133B.7.1 and ADA/ABA 302.1
As Built Meas: 5 Quantity: LF
Description: Surface is not firm and stable (cracked, broken or loose soil, etc.)
As Built Desc: Cracked concrete
Solution: Repair surface to make firm and stable
Bar. Severity: 1 Necessary Cost Estimate: $625.00 Status:
Implementation Priority: 1 Facility Function:
Implementation Phase: Implementation Date:
Official Responsible:
Notes:



Field Date: 5/20/2011 Report Date: 5/23/2011 Barrier #: 8303
Location: Sunrise Blvd - West
X Coordinate: -121.27176
Y Coordinate: 38.67915
Barrier Area: Sidewalks
Barrier Type: Driveway -12" Grooves Incorrect Application
Code Ref: CBC 1127B.5.6
As Built Meas: 1 Quantity: JOB
Description: 12" grooves required only at curb ramps identified at transition into driveway
As Built Desc: 12" grooves incorrectly provided where no curb ramp exists
Solution: No remediation recommended, until new construction is performed in area
Bar. Severity: 4 Low Severity Cost Estimate: $0.00 Status:
Implementation Priority: 1 Facility Function:
Implementation Phase: Implementation Date:
Official Responsible:
Notes:



Field Date: 5/20/2011 Report Date: 5/23/2011 Barrier #: 8304
Location: Sunrise Blvd - West
X Coordinate: -121.27173
Y Coordinate: 38.67895
Barrier Area: Sidewalks
Barrier Type: Driveway -12" Grooves Incorrect Application
Code Ref: CBC 1127B.5.6
As Built Meas: 1 Quantity: JOB
Description: 12" grooves required only at curb ramps identified at transition into driveway
As Built Desc: 12" grooves incorrectly provided where no curb ramp exists
Solution: No remediation recommended, until new construction is performed in area
Bar. Severity: 4 Low Severity Cost Estimate: $0.00 Status:
Implementation Priority: 1 Facility Function:
Implementation Phase: Implementation Date:
Official Responsible:
Notes:



Field Date: 5/20/2011 Report Date: 5/23/2011 Barrier #: 8305
Location: Sunrise Blvd - West
X Coordinate: -121.27175
Y Coordinate: 38.67894
Barrier Area: Sidewalks
Barrier Type: Cross Slope - Existing (4.1% to 4.9%)
Code Ref: CBC 1133B.7.1.3 and ADA/ABA 403.3
As Built Meas: 42 Quantity: LF
Description: Cross slope exceeds 2.0% (4.1% to 4.9%)
As Built Desc: 4.4% cross slope
Solution: Demolish existing and construct new route
Bar. Severity: 2 Recommended Cost Estimate: $5,250.00 Status:
Implementation Priority: 1 Facility Function:
Implementation Phase: Implementation Date:
Official Responsible:
Notes:



Field Date: 5/20/2011 Report Date: 5/23/2011 Barrier #: 8306
Location: Sunrise Blvd - West
X Coordinate: -121.27174
Y Coordinate: 38.67883
Barrier Area: Sidewalks
Barrier Type: Driveway -12" Grooves Incorrect Application
Code Ref: CBC 1127B.5.6
As Built Meas: 1 Quantity: JOB
Description: 12" grooves required only at curb ramps identified at transition into driveway
As Built Desc: 12" grooves incorrectly provided where no curb ramp exists
Solution: No remediation recommended, until new construction is performed in area
Bar. Severity: 4 Low Severity Cost Estimate: $0.00 Status:
Implementation Priority: 1 Facility Function:
Implementation Phase: Implementation Date:
Official Responsible:
Notes:



Field Date: 5/20/2011 Report Date: 5/23/2011 Barrier #: 8307
Location: Sunrise Blvd - West
X Coordinate: -121.27173
Y Coordinate: 38.6787
Barrier Area: Sidewalks
Barrier Type: Driveway -12" Grooves Incorrect Application
Code Ref: CBC 1127B.5.6
As Built Meas: 1 Quantity: JOB
Description: 12" grooves required only at curb ramps identified at transition into driveway
As Built Desc: 12" grooves incorrectly provided where no curb ramp exists
Solution: No remediation recommended, until new construction is performed in area
Bar. Severity: 4 Low Severity Cost Estimate: $0.00 Status:
Implementation Priority: 1 Facility Function:
Implementation Phase: Implementation Date:
Official Responsible:
Notes:

Cost Estimate Total Summary :	$18,484,825.00
Cost Estimate - Priority 1:	$2,192,075.00
Cost Estimate - Priority 2:	$1,500,575.00
Cost Estimate - Priority 3:	$1,832,600.00
Cost Estimate - Priority 4:	$12,959,575.00