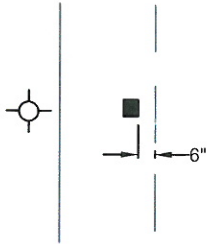


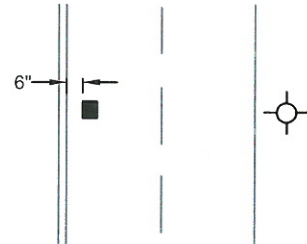


# CITY OF CITRUS HEIGHTS GENERAL SERVICES DEPARTMENT

TWO LANE STREET

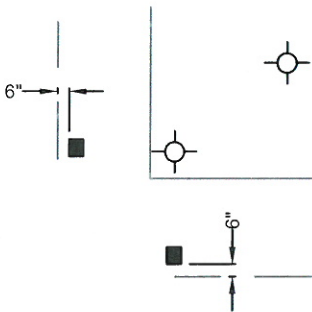


MULTI-LANE STREET

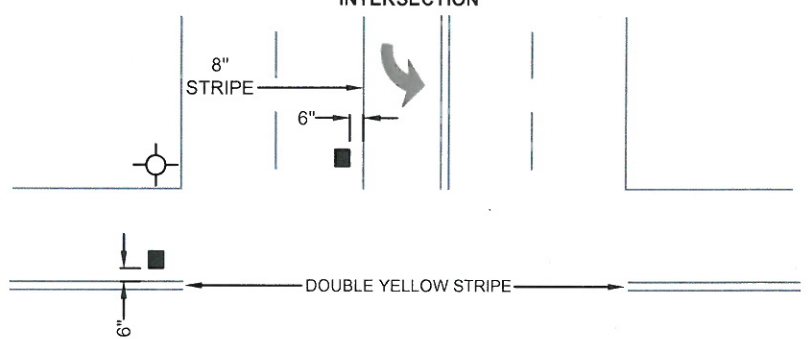


DOUBLE  
YELLOW STRIPE

TWO LANE STREET  
AT INTERSECTION



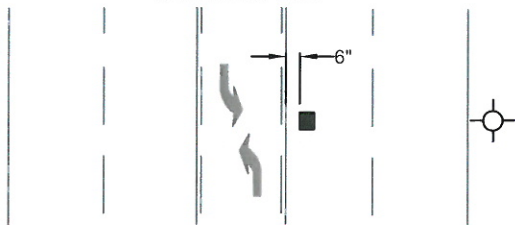
FOUR LANE STREET  
WITH TURN LANE AT  
INTERSECTION



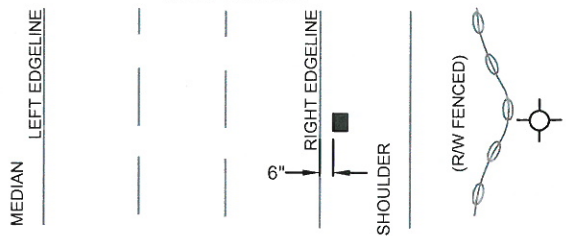
8"  
STRIPE

DOUBLE YELLOW STRIPE

MULTI-LANE STREET  
WITH TURN LANE



FREEWAYS AND  
EXPRESSWAYS



MEDIAN  
LEFT EDGELINE

RIGHT EDGELINE

SHOULDER

(RAW FENCED)

LEGEND



FIRE HYDRANT



BLUE PAVEMENT MARKER

NOT TO SCALE

P:\Engineering\STANDARD DETAILS - CITY\Standard De... and PowerPoint Files\STD Construction Details\_9\_20\_11.dwg

APPROVED BY:

*Stuart Hodgkins*  
STUART HODGKINS, ACTING CITY ENGINEER

## TYPICAL FIRE HYDRANT LOCATION PAVEMENT MARKERS

APPROVAL DATE: 5-7-12

SCALE: NONE

DRAWN BY: Jing Le Liu

CD - 09